This is a digital copy of a book that was preserved for generations on library shelves before it was carefully scanned by Google as part of a project to make the world's books discoverable online.

It has survived long enough for the copyright to expire and the book to enter the public domain. A public domain book is one that was never subject to copyright or whose legal copyright term has expired. Whether a book is in the public domain may vary country to country. Public domain books are our gateways to the past, representing a wealth of history, culture and knowledge that's often difficult to discover.

Marks, notations and other marginalia present in the original volume will appear in this file - a reminder of this book's long journey from the publisher to a library and finally to you.

Usage guidelines

Google is proud to partner with libraries to digitize public domain materials and make them widely accessible. Public domain books belong to the public and we are merely their custodians. Nevertheless, this work is expensive, so in order to keep providing this resource, we have taken steps to prevent abuse by commercial parties, including placing technical restrictions on automated querying.

We also ask that you:

+ *Make non-commercial use of the files* We designed Google Book Search for use by individuals, and we request that you use these files for personal, non-commercial purposes.
+ *Refrain from automated querying* Do not send automated queries of any sort to Google's system: If you are conducting research on machine translation, optical character recognition or other areas where access to a large amount of text is helpful, please contact us. We encourage the use of public domain materials for these purposes and may be able to help.
+ *Maintain attribution* The Google "watermark" you see on each file is essential for informing people about this project and helping them find additional materials through Google Book Search. Please do not remove it.
+ *Keep it legal* Whatever your use, remember that you are responsible for ensuring that what you are doing is legal. Do not assume that just because we believe a book is in the public domain for users in the United States, that the work is also in the public domain for users in other countries. Whether a book is still in copyright varies from country to country, and we can't offer guidance on whether any specific use of any specific book is allowed. Please do not assume that a book's appearance in Google Book Search means it can be used in any manner anywhere in the world. Copyright infringement liability can be quite severe.

About Google Book Search

Google's mission is to organize the world's information and to make it universally accessible and useful. Google Book Search helps readers discover the world's books while helping authors and publishers reach new audiences. You can search through the full text of this book on the web at `http://books.google.com/`


1837
ARTES
VERITAS
SCIENTIA
LIBRARY OF THE
UNIVERSITY OF MICHIGAN
E PLURIBUS UNUM
TUEBOR
SI QUAERIS PENINSULAM AMOENAM
CIRCUMSPICE

REPORTS

FROM

COMMISSIONERS, INSPECTORS,

AND OTHERS:

THIRTY-SEVEN VOLUMES.

—(6.)—

BIRTHS, DEATHS, AND MARRIAGES (ENGLAND AND WALES);

BIRTHS, DEATHS, AND MARRIAGES (IRELAND).

Session 1.—30 *January* 1900 —— 8 *August* 1900.
Session 2.—3 *December* 1900 —— 15 *December* 1900.

VOL. XV.

1900.

REPORTS

FROM

COMMISSIONERS, INSPECTORS,

AND OTHERS:

1900.

THIRTY-SEVEN VOLUMES:—CONTENTS OF THE

SIXTH VOLUME.

N.B.—*THE* Figures *at the* beginning of the line, *correspond with the* N° *at the foot of each* Report; *and the* Figures *at the* end of the line, *refer to the* MS. Paging *of the Volumes arranged for The House of Commons.*

BIRTHS, DEATHS, AND MARRIAGES (ENGLAND):

[Cd. 323.] Sixty-Second Annual Report of the Registrar-General of Births, Deaths, and Marriages in England, 1899 p. 1

MARRIAGES, BIRTHS, AND DEATHS (IRELAND):

[Cd. 295.] Thirty-sixth Detailed Annual Report of the Registrar-General (Ireland), containing a General Abstract of Numbers of Marriages, Births, and Deaths registered in Ireland during the Year 1899. 453

6

GENERAL LIBRARY,
UNIV. OF MICH.
JAN 20 1902

SIXTY-SECOND

ANNUAL REPORT

OF THE

REGISTRAR-GENERAL

OF

BIRTHS, DEATHS, AND MARRIAGES

IN ENGLAND.

(1899.)

Presented to both Houses of Parliament by Command of Her Majesty.

LONDON:
PRINTED FOR HIS MAJESTY'S STATIONERY OFFICE,
BY DARLING & SON, LTD., 34-40, BACON STREET, E.

And to be purchased, either directly or through any Bookseller, from
EYRE & SPOTTISWOODE, EAST HARDING STREET, FLEET STREET, E
and 32, ABINGDON STREET, WESTMINSTER, S.W.; or
OLIVER & BOYD, EDINBURGH; or
E. PONSONBY, 116, GRAFTON STREET, DUBLIN.

1901.

[Cd. 323.] *Price* 1s. 9½*d.*

CONTENTS

OF THE

REGISTRAR-GENERAL'S ANNUAL REPORT FOR 1899.

REPORT :— PAGES

POPULATION. Natural increase and estimated increase ... v, vi

MARRIAGES. Marriage-rate; Marriage Rate and Commercial Activity; Certified Places of Worship; Buildings registered for the Solemnization of Marriages; Forms of Marriage; First Marriages and re-marriages; Ages at Marriage; Signature in Marriage Register ... ... vi–xiv

BIRTHS. Number; Rates; Sex; Illegitimate Births ... ... xiv–xv

DEATHS. General death-rate; County death-rates; Sex; Ages; Infantile Mortality; Urban and Rural Mortality; Registered Causes of Death; Changes of Classification; Zymotic, or Specific Febrile Diseases, including Small-pox, Measles Scarlet Fever, Enteric Fever, Diphtheria, Diphtheria and Croup, Whooping-cough, Epidemic Influenza, Diarrhœal Diseases, Hydrophobia, and Puerperal Fever; Parasitic Diseases; Dietetic Diseases; Constitutional Diseases, including Cancer, Tubercular Diseases and Diabetes; Developmental Diseases; Local Diseases; Deaths from Violence; Deaths from Ill-defined and Not specified Causes; Certification of Causes of Death, reference of Uncertified Deaths to Coroners, Inquests, and assigned Causes of Uncertified Deaths ... ... xv–xliii

OFFENCES AGAINST THE REGISTRATION ACTS xliii

PROGRESS of REGISTRATION. Aggregate Number of NAMES on the REGISTERS; NUMBER of SEARCHES in the Registers and of CERTIFICATES granted at the CENTRAL OFFICE; FEES received ... ... xliii–xliv

ARMY AND NAVY. STRENGTH and MORTALITY of the ARMY at HOME and ABROAD; STRENGTH and MORTALITY of the NAVY xliv

BIRTHS and DEATHS at SEA. MARINE REGISTER BOOK; MORTALITY of MERCANTILE MARINE ... ... xliv, xlv

INTERNATIONAL VITAL STATISTICS xlv

MARRIAGE ACT, 1898 ... ... xlvi–xlix

METEOROLOGY; Remarks by James Glaisher, Esq., F.R.S. ... l–liii

TABLES ... ... liv–cxliv

ABSTRACTS :—

BIRTHS (distinguishing Legitimate and Illegitimate), DEATHS and MARRIAGES Registered in England and Wales, and in the several Registration Divisions, Counties, and Districts; and BIRTHS and DEATHS in sub-districts 1–63

5504*—75—7/1900 Wt 110 D & S—3

ABSTRACTS—*continued*:— PAGES

MARRIAGES, Analysis of, in Registration Divisions and Counties; showing, (*a*) mode of Solemnization, (*b*) number in each quarter of the year, (*c*) Previous Civil Condition of Persons married, (*d*) Marriages of Persons not of Full Age, and (*e*) Signatures in Marriage Register 64–67

AGES of Persons married, distinguishing ages of Bachelors, Spinsters, Widowers, Widows 68–74

DEATHS of Males and Females in Public Institutions 75–120

DEATHS of Males and Females at different Age-periods, in REGISTRATION DIVISIONS and COUNTIES 121–131

CAUSES of DEATH of Males and Females at different Periods of Life in ENGLAND and WALES 133–149

CAUSES of DEATH of Males and Females at different Periods of Life in LONDON 150–165

CAUSES of DEATH of Males and Females in each REGISTRATION COUNTY 166–205

DEATHS from VARIOUS DISEASES and GROUPS of DISEASES, and INQUEST CASES, in REGISTRATION DIVISIONS, COUNTIES, and DISTRICTS 206–240

DEATHS from ACCIDENT and NEGLIGENCE in ENGLAND and WALES, distinguishing AGE, and CAUSE or NATURE of ACCIDENT; MALES and FEMALES 241–257

DEATHS from SUICIDE in ENGLAND and WALES, distinguishing AGE and METHOD; MALES and FEMALES 258, 259

DEATHS from MURDER in ENGLAND and WALES, distinguishing AGE and METHOD; MALES and FEMALES 260, 261

DEATHS from MANSLAUGHTER in ENGLAND and WALES, distinguishing AGE and METHOD; MALES and FEMALES... 262, 263

INDEXES of REGISTRATION DISTRICTS, of SUB-DISTRICTS, and of URBAN DISTRICTS, referring to Numbers used in the several TABLES of ABSTRACTS 264–286

CHANGES in the CONSTITUTION of REGISTRATION DISTRICTS and SUB-DISTRICTS 287–294

GENERAL INDEX to REPORT, TABLES, and ABSTRACTS 295–308

REPORT

TO

THE RIGHT HONOURABLE WALTER H. LONG, M.P.

President of the Local Government Board, &c., &c.

(1899.)

SIR,

I HAVE the honour to submit to you the following Report on the estimated population, and on the marriages, births, and deaths registered in England and Wales during the year 1899.

POPULATION.

The population of England and Wales, as enumerated on 6th April, 1891, consisted of 29,002,525 persons. The natural increase by excess of births over deaths from the beginning of April 1891 to the middle of 1899 amounted to 3,014,014; and, if there had been neither emigration nor immigration, this would have raised the population to 32,016,539 at the latter date. In the absence of precise information regarding these disturbing causes, the populations in the annual Reports are provisionally estimated on the assumption that the rate of increase which had prevailed in the last completed intercensal period has since been maintained.

The census of London which was taken in March 1896, furnished the means of revising the estimates of the population of the metropolis for the years 1891–96. Accordingly the populations which are shown in Table 1, and are used in the calculation of the rates of marriage, birth, and death for this Report, are estimated on the assumption that the rates of increase which had occurred (1) in London between 1891 and 1896, and (2) in

of marriages by rites other than those of the Established Church, showing an increase of 293 upon the number on the register at the end of the previous year. (Table 6.)

Special interest attaches at the present time to the operation of the Marriage Act of 1898, which came into force on 1st April, 1899.* This Act provides that, under specified conditions, marriages may be solemnized in registered buildings without the attendance of a Registrar of Marriages. In order that a marriage may be so solemnized it is necessary (1) that marriage register books shall have been supplied from this Office for the building in which the ceremony is to take place; and (2) that a person who has been duly authorized for the purpose by the trustees or other governing body of the building, or of some other registered building in the same registration district, shall be present and shall record the marriage.

At the end of the year 1899 the governing bodies of 1,262 out of the 12,578 registered buildings had availed themselves of the new Act. The denominations to which these buildings belong are as follows :—

Wesleyan Methodists	611
Congregationalists	248
Baptists	132
United Methodist Free Churches	91
Primitive Methodists	62
Calvinistic Methodists	29
Methodist New Connexion	24
Other Denominations, and Unsectarian .	65
	1,262

It may here be noted that, up to the end of the year 1899, the provisions of the Act had not been adopted in any registered building of the Roman Catholic Church. The 1,262 registered buildings which had been supplied with marriage register books before the end of 1899 were distributed among 377 registration districts. There remained 258 registration districts within which no registered building had been brought under the operation of the new Act.

Forms of Marriage.—Of the 262,334 marriages in England and Wales during 1899, 177,896, or 678 per 1000, were solemnized according to the rites of the Established Church, and 84,438, or 322 per 1000, were contracted otherwise. During the five years 1894–98 the corresponding proportions had been nearly constant, and had averaged 686 and 314 respectively. Compared with these averages the figures for 1899 show a transference of 8 per 1000 marriages from those which were solemnized according to the rights of the Established Church to those which were not so solemnized. The decrease

* *See* pp. xlvi–xlix.

on the one side affects marriages by licence, by banns, and by Superintendent Registrar's certificate; and the increase on the other side is divided among marriages in registered buildings, marriages of Jews, and civil marriages. In the five years 1894–98, the marriages solemnized in registered buildings belonging to Roman Catholics averaged 41 per 1000, and the marriages in registered buildings belonging to other Christian denominations averaged 120 per 1000 of the total marriages. In 1899 the proportion of Roman Catholic marriages was equal to the average, whilst the marriages in registered buildings belonging to other Christian denominations rose to 124 per 1000. Of these 124 marriages in every 1000, 113 were solemnized in the presence of district registrars, and 11 in the presence of "authorized persons" under the provisions of the Marriage Act of 1898, to which reference has already been made. The actual number of such marriages was 2,912, giving an average of 2·3 to every registered building for which an authorized person had been appointed, and to which register books had been supplied. Civil marriages in Superintendent Registrars' Offices increased from an average of 147 per 1000 in the years 1894–98 to a proportion of 150 per 1000 in 1899.

First Marriages; Re-marriages.—Of the 262,334 men who married during the year under notice, 238,088, or 908 per 1000, were bachelors, and 24,246, or 92 per 1000, were widowers. Of the 262,334 women who married, 244,639, or 933 per 1000, were spinsters, and 17,695, or 67 per 1000, were widows. (Table 9.) The proportions of re-marriages show a still further decline from the figures in earlier years, as is shown by the following table:—

	In 1000 Marriages.	
	Widowers.	Widows.
1871–75	138·2	100·2
1876–80	136·2	98·0
1881–85	126·0	89·2
1886–90	119·0	83·0
1891–95	112·8	79·2
1896	103	73
1897	98	69
1898	95	68
1899	92	67

The change is shown in a still more striking form if the number of re-marriages be compared with the number of first marriages.

Thus, in 1871–75, the bachelors who married were six times as many as the widowers who re-married; in 1899, they were ten times as many. In 1871–75, the spinsters who married were nine times as many as the widows who re-married; in 1899, they were fourteen times as many.

Of the persons who married in the course of the year 1899, 353 are described in the marriage register as having been previously divorced.* The corresponding numbers in the three years 1896–98 had been 296, 311, and 376. Of the 353 divorced persons who re-married in 1899, 179 were men, of whom 141 married spinsters and 26 married widows; and 174 were women, of whom 127 married bachelors and 35 married widowers; in 12 cases divorced men married divorced women.

Ages at Marriage.—Among the persons who married in 1899, 50 per 1000 of the husbands and 165 per 1000 of the wives were minors. In the ten years 1841–50, which is the earliest period for which the statistics are available, the proportions of minors averaged 44 per 1000 bridegrooms and 138 per 1000 brides. After 1850 the proportions increased year by year, with very few exceptions, until 1874 when they reached 84 per 1000 bridegrooms and 227 per 1000 brides. Since then the figures have steadily declined, as is shown by the following table:—

	Minors in 1000 Marriages.	
	Husbands.	Wives.
1871–75	81·6	223·2
1876–80	77·8	217·0
1881–85	73·0	215·0
1886–90	63·2	200·2
1891–95	56·2	182·6
1896	53	174
1897	51	170
1898	51	168
1899	50	165

In the registration counties of Berks, Hereford, Salop, Rutland, and North Wales, the proportions of husbands under age at marriage in 1899 were less than 30 per 1000; and in the counties of Oxford,

* In Table 9, and in the Abstracts on pp. 64–74, divorced persons are included among bachelors and spinsters.

Hereford, Rutland, Westmorland, and North Wales the proportions of wives under age at marriage were less than 100 per 1000 marriages. In all these counties the corresponding proportions had also been low in recent previous years.

The highest proportions of husbands under age at marriage in 1899, were 70 per 1000 in Staffordshire, 72 in Bedfordshire, 73 in Leicestershire, and 75 in Nottinghamshire; and the highest proportions of wives under age were 205 per 1000 in Monmouthshire, 206 in Derbyshire, 215 in the East Riding of Yorkshire, 217 in Nottinghamshire, and 226 in Durham. In these counties the corresponding proportions had also been high in recent previous years.

Among the 524,668 persons who married in 1899, all but 3,529, or 1·35 per cent. of the husbands, and all but 3,795, or 1·45 per cent. of the wives, made definite statements of age in the marriage register. These proportions show a further step in the reduction of unstated ages which has been noted in recent reports. Of the 56,398 minors who married, all but 17, or 1 in 3,318, stated their ages. Among the adults, 98·58 per cent. of the husbands, and 98·27 per cent. of the wives made definite statements of age: the remaining 1·42 per cent. and 1·73 per cent. respectively being indefinitely described as "of full age."

As in previous years, unstated ages were much more frequent in re-marriages than in first marriages, and were most frequent in re-marriages of widowers. This is shown by the following figures:—

	Percentage of Ages not stated.	
	Adult Husbands.	Adult Wives.
In Marriages of—		
Bachelors with Spinsters	1·08	1·35
Bachelors with Widows	2·48	2·89
Widowers with Spinsters	3·85	4·14
Widowers with Widows	4·36	4·54
In all Marriages of—		
Bachelors	1·13	1·41
Widowers	4·04	4·30
Spinsters	1·26	1·55
Widows	3·46	3·75

If the bachelors who married in 1899 be divided into two groups, those who married spinsters and those who married widows, the mean of the recorded ages of each group shows an increase on the corresponding mean in the previous year. If the widowers who re-married be similarly divided into two groups, the means of the recorded ages show similar increase. The mean of all the recorded ages of bachelors was 26·65 years, and the mean of all the recorded ages of widowers was 44·90 years, against 26·62 and 44·70 years respectively in the previous year. In consequence, however, of the smaller proportion of re-marriages in 1899 than in 1898 the mean of the recorded ages of all the men who married or re-married showed no increase, being 28·34 years both in 1898 and 1899.

The mean ages of the several groups of spinsters who married and of widows who re-married were also greater in 1899 than in the previous year. The means of all the recorded ages were for spinsters 25·16 years, and for widows 40·83 years, against 25·14 years and 40·59 years respectively in 1898. The mean for all the women who married or re-married was 26·21 years in 1899, against 26·18 in 1898. The following Table shows the mean recorded ages of husbands and wives, arranged in several groups, in 1898 and in 1899. As in recent reports, figures are added which give some indication of the relation between the means of all the ages and the means of the recorded ages only.

TABLE B.—MEAN AGES at MARRIAGE in 1898 and 1899.

In Marriages of	Mean Age if the recorded Ages are a true sample.				Addition to Mean Age for every 10 per cent. by which the unrecorded Ages of Adults exceed the recorded Ages.			
	1898.		1899.		1898.		1899.	
	Husbands.	Wives.	Husbands.	Wives.	Husbands.	Wives.	Husbands.	Wives.
	Years.	Years.	Years.	Years.	Years.	Years.	Years.	Years.
Bachelors with Spinsters ..	26·34	24·62	26·37	24·65	·027	·028	·027	·028
Bachelors with Widows ..	33·94	35·85	34·29	36·12	·083	·101	·085	·104
Widowers with Spinsters ..	41·82	32·68	41·87	32·83	·180	·144	·161	·133
Widowers with Widows ..	49·69	45·04	49·81	45·16	·235	·221	·217	·205
In all Marriages of: Bachelors	26·62	25·02	26·65	25·06	·029	·030	·029	·031
In all Marriages of: Widowers	44·70	37·21	44·90	37·52	·200	·172	·182	·160
In all Marriages of: Spinsters	27·34	25·14	27·32	25·16	·037	·035	·035	·035
In all Marriages of: Widows	42·06	40·59	42·39	40·83	·161	·163	·154	·157
In all Marriages	28·34	26·18	28·34	26·21	·045	·044	·043	·043

In continuation of Tables in the last three Reports, the age-constitution of the persons who married in 1898 and in 1899 is shown on the following page (Table C.)

TABLE C.—AGE-CONSTITUTION of PERSONS who MARRIED in 1898 and 1899, reduced to 1000 at ALL AGES.

	Bachelors.		Widowers.		Spinsters.		Widows.	
	1898.	1899.	1898.	1899.	1898.	1899.	1898.	1899.
All Ages	1000	1000	1000	1000	1000	1000	1000	1000
Minors	57	55	0	0	180	176	1	1
Of Full Age. 21—	412	410	11	10	436	436	27	26
25—	346	350	73	69	253	256	116	112
30—	110	110	133	128	73	75	178	168
35—	38	39	152	160	26	26	187	190
40—	15	14	150	153	11	10	153	161
45—	6	6	139	137	5	5	125	129
50—	3	3	109	107	2	2	83	81
55 and upwards ..	2	2	188	196	1	1	91	95
Age not stated ..	11	11	45	40	13	13	39	37

Signature in Marriage Register.—The decrease in the proportions of persons of both sexes who sign the marriage register with marks, which has been noted in previous reports, was continued in 1899. The proportion of illiterate men fell to 29, and the proportion of illiterate women fell to 34, in 1000 marriages. In 9 per 1000 of the marriages both bride and bridegroom signed with marks; in 20 the bridegroom signed by mark and the bride wrote her name; and in 25 the bride signed by mark and the bridegroom wrote his name. The following figures show the progressive decline in the proportion of illiterates since 1871 :—

Years.	Signed by Mark in 1000 Marriages.		
	Husbands.	Wives.	Both.
1871–75...	185·4	251·8	104·2
1876–80...	148·0	199·8	74·6
1881–85...	123·4	154·8	54·4
1886–90...	84·0	98·2	30·2
1891–95...	51·2	59·6	16·6
1896	37	43	11
1897	33	40	10
1898	31	36	10
1899	29	34	9

The registration counties which in 1899 showed the highest proportions of illiteracy were: among men, Suffolk, Cornwall, Somersetshire, Shropshire, Monmouthshire, South Wales, and North Wales; and among women, Cornwall, Staffordshire, the West Riding of Yorkshire, Durham, Monmouthshire, South Wales, and North Wales. Speaking generally, the geographical distribution of illiteracy followed the same lines in 1899 as in recent previous years. Illiterates of both sexes were most common in the northern parts of the country and in Wales; in nearly all of the southern counties there were more male than female illiterates; but in London, in a few other southern counties, in most of the northern counties, and in Wales, illiterate females outnumbered illiterate males. The Metropolitan districts in which the greatest proportions of signatures by mark occurred were, as in the previous year, London City, Whitechapel, Mile End Old Town, Bethnal Green, and St. George-in-the-East. In the first three of these districts the persons who signed by mark were mainly foreign Jews; the proportions of signatures by mark in Mile End Old Town were 202 per 1000 husbands and 290 per 1000 wives. Among districts in other parts of the country which showed large proportions of illiterate brides and bridegrooms were Dudley, Birmingham, Liverpool, Wigan, Warrington, Manchester, Leeds, Dewsbury, Sheffield, Middlesbrough, Auckland, South Shields, Pontypridd, and Merthyr Tydfil. In all these and in many smaller districts the proportion of signatures by mark was equal to at least 100 per 1000 marriages; in Dudley and in Sheffield it was 160 per 1000, and in Liverpool 174 per 1000. Among smaller districts the proportions rose to 187 per 1000 in Bedwellty and 195 in Redruth.

Births.

The births registered during the year 1899 numbered 928,646, and were equal to a rate of 29·3 per 1000 persons living. This is 0·1 per 1000 below the rate in the previous year, which had been the lowest hitherto on record; and it is 1·0 below the mean rate in the ten years 1889–98. It must, however, be borne in mind that the rates for recent years are based on purely provisional estimates of population, and that inferences drawn from them are subject to modification after revision of the estimates on the basis of the approaching Census. Among registration counties the lowest birth-rates during 1899 were 22·7 in Westmorland, 22·8 in Sussex, 22·9 in Rutlandshire, 23·6 in Oxfordshire, and 24·2 in Berkshire; the highest were 32·2 in Nottinghamshire, 33·2 in Warwickshire, 33·4 in Northumberland, 35·1 in Staffordshire, and 35·3 in Durham. (Table 11.)

Sex.—The births of males numbered 473,172, and the births of females 455,474. The births of males were therefore to those of females as 1039 is to 1000, the average proportion in the preceding ten years having been 1036 to 1000. In registration counties the

lowest proportions of male to female births during 1899 were 929 to 1000 in Huntingdonshire, 933 in Rutlandshire, 991 in Monmouthshire, 1005 in Northamptonshire, and 1009 in Shropshire. The highest proportions were 1064 to 1000 in Buckinghamshire, in Oxfordshire, and in Herefordshire, 1065 in Essex, and 1094 in Dorsetshire.

Illegitimate Births.—The infants registered in 1899 as born out of wedlock numbered 37,124; they were in the proportion of 40 per 1000 births, against 42 per 1000 in each of the four years immediately preceding. In proportion to population, the illegitimate birth-rate was rather less than 1·2 per 1000, the rate in the preceding year having been slightly above this figure. Among registration counties the lowest proportions of illegitimate to total births were 28 per 1000 in Essex, 29 in Monmouthshire, 30 in Warwickshire, and 31 in Middlesex and in South Wales. The highest proportions were 60 per 1000 in North Wales, 61 in Huntingdonshire and in Norfolk, 62 in Westmorland, 64 in Cumberland, 65 in Shropshire, and 66 in Herefordshire. With the exception of Huntingdonshire, these had also been the counties with the highest average proportions of illegitimate to total births in the ten years 1889–98. (Table 11.)

Deaths.

The deaths registered in England and Wales during the year 1899 numbered 581,799, and were in the proportion of 18·3 per 1000 of the population, against an average of 18·4 per 1000 in the ten years immediately preceding. (Table 3.)

Among registration counties the lowest death-rates were 12·9 per 1000 in Westmorland, 14·2 in Rutlandshire, 14·7 in Middlesex, and 14·9 in Cambridgeshire; the highest rates were 19·4 in London, in Durham, and in North Wales, 19·5 in Warwickshire, 19·6 in Staffordshire, 20·1 in Northumberland, and 21·1 in Lancashire. (Table 11.) The fact previously noted that the estimates of population are only provisional should be borne in mind here also.

Sex.—The 581,799 registered deaths in England and Wales included 299,472 of males and 282,327 of females. Among males the death-rate was equal to 19·5, and among females to 17·3, per 1000 living of each sex respectively. Both these rates are approximately equal to the respective averages in the ten years 1889–98. Out of equal numbers living there were 1128 deaths of males to 1000 deaths of females, against an average proportion of 1124 to 1000 in the ten years 1889–98. (Table 3.)

Ages at Death.—At all age-groups above 5 years the death-rates of both sexes were higher in 1899 than they had been in the previous year. Among females at ages between 10 and 35 years the increase was small—in two of these age-groups it does not even affect the last figure of the published rates; the increase was specially noticeable in the death-rates of both males and females above middle age, and was generally greater among males than among females. Among children under 5 years of age the rates were somewhat below those of 1898, but were slightly above the mean rates in the three years 1896–98. Comparison with the corresponding figures for a long series of years shows that the mortality has decreased among males under 45 years, and among females under 55 years of age, but has increased at other ages up to 85 years. Among persons over 85 years of age there has been an apparent decrease of mortality, but the accuracy of the *data* at these ages is doubtful. (Tables 13–14).

Taking together the figures relating to males and females, and using the average rates in the whole country as a standard, the following is a general summary of the results for the several registration counties. The rates in London exceeded the average at all age-groups but 15–20 and 20–25; in Staffordshire at all age-groups but those between 5 and 20 years; and in Warwickshire at all age-groups but those between 5 and 20 years and the group 55–65. With these exceptions, the mortality was below the average at nearly all age-groups in the counties of the second, third, fourth, fifth, sixth, and seventh Registration Divisions. Among the more northerly counties. Lancashire, Durham, and Northumberland showed excessive mortality at nearly all age-groups. In Cheshire, Cumberland, and Westmorland the rates were generally below the average. In the West Riding of Yorkshire the rates exceeded the average at all age-groups below 20 and above 45 years; in the East Riding they exceeded the average at ages under 5 years, and also at ages between 10 and 45 years; and in the North Riding they exceeded the average at ages between 15 and 45 years, but fell below it among children under 15 and among persons over 45 years. In Monmouthshire the mortality was excessive among children under 10 years, and slightly so at three other age-groups; in South Wales the rates were unfavourable at all age-groups under 35 years, but favourable at all other groups; and in North Wales the rates were above the average at ages between 10 and 35 years, but generally below the average at other age-groups. (Table 16.)

Infantile Mortality.—In the year 1899 the proportion of deaths of infants under one year of age to registered births was 163 per 1000, which is 12 per 1000 higher than the average proportion in the preceding ten years. In registration counties, infantile mortality per 1000 births ranged from 106 in Rutlandshire, 108 in Herefordshire, 109 in Westmorland, 114 in Wiltshire, 116 in Huntingdonshire, and 117 in Oxfordshire,

to 177 in Staffordshire, 178 in Durham, 181 in Northumberland, 182 in Nottinghamshire, 186 in South Wales, and 191 in Lancashire. (Table 11.)

The mortality of male infants was 176·6, while that of female infants was 148·0 per 1000 births of each sex respectively. In equal numbers born the deaths of males to the deaths of females in the first year of life were in the proportion of 119 to 100, the proportion in the years 1881 to 1898 having ranged between 120 to 100 and 123 to 100.

Urban and Rural Mortality.—At page cxv will be found two tables showing the variations in the death-rates during a series of years in the groups of districts which are taken to represent severally the urban and the rural portions of England and Wales. In the year 1899 the urban death-rate was equal to 19·2 per 1000, and the rural rate to 16·3 per 1000 of the respective populations. The urban rate was equal to the average of the ten preceding years, and the rural rate was lower than the average by 0·5 per 1000. In the year 1899 the ratio of urban to rural mortality was as 118 is to 100, against an average ratio of 114 to 100 in the ten years immediately preceding. (Tables 29, 30.)

Causes of Death.

In the year 1881 a new system of classification of causes of death, based on the second edition of the nomenclature of diseases issued by the Royal College of Physicians of London, was adopted in these Annual Reports. This change involved many important modifications; and in arranging the details of Tables 17 to 22 of the present Report the figures published in the Report for the year 1880 have been corrected, and made for the most part comparable with the figures for subsequent years. With regard to the year 1880, however, there still remain a few instances in which no satisfactory adjustment is practicable. In order to explain, as clearly as possible, the discrepancies between the old tables and the new, the following expedient has been adopted. Every heading in Tables 17–22 affected by a change of classification is marked with either an asterisk or a dagger, or with both. An asterisk denotes a change or changes in respect of which full correction has been carried out; a dagger denotes a change or changes in respect of which no correction, or only partial correction, has been practicable. All the headings thus affected appear in alphabetical order in a numbered list of diseases printed in the Fifty-seventh Annual Report (pp. lxxiv–ix.). Changes of classification are indicated in that list by means of reference numbers.

The deaths registered in 1899 and in each of the ten years immediately preceding, when distributed to the several "classes"

by their assigned causes, were equivalent to the rates shown in the following table :—

TABLE D.—ANNUAL RATES of MORTALITY from the SEVERAL CLASSES of DISEASES, per 1,000,000 PERSONS LIVING.

YEAR.	All Causes.	Zymotic Diseases.	Parasitic Diseases.	Dietetic Diseases.	Constitutional Diseases.	Developmental Diseases.	Local Diseases.	Violence.	Ill-defined and not specified Causes.
1889	18,221	2,455	25	67	3,224	1,550	9,392	614	894
1890	19,547	2,539	24	81	3,374	1,611	10,367	653	898
1891	20,216	2,706	23	83	3,339	1,690	10,807	670	898
1892	18,982	2,785	21	79	3,168	1,624	9,801	651	853
1893	19,170	3,165	20	88	3,210	1,593	9,536	675	883
1894	16,594	2,256	15	71	3,017	1,462	8,423	639	711
1895	18,727	2,822	17	79	3,169	1,678	9,433	680	849
1896	17,101	2,549	14	83	3,001	1,536	8,536	643	739
1897	17,436	2,591	12	90	3,067	1,613	8,651	664	748
1898	17,586	2,761	12	92	3,066	1,620	8,652	646	737
Mean 1889–98	18,358	2,663	18	81	3,164	1,598	9,360	654	820
1899	18,329	2,811	13	103	3,100	1,701	9,188	688	725
Number of Deaths in 1899.	**581,799**	**89,235**	**389**	**3,280**	**98,421**	**53,963**	**291,581**	**21,815**	**23,115**

Zymotic or Specific Febrile Diseases.—The registered deaths in the year 1899 ascribed to this class of disease numbered 89,235, and were equal to 15·3 per cent. of the mortality from all causes. These deaths corresponded to a rate of 2,811 per million persons living, which is higher by 148 per million than the average rate in the ten years immediately preceding. As had also been the case in the two previous years the excess in zymotic mortality in 1899, compared with the average, was mainly due to the fatality of both influenza and diarrhœa, especially of the latter disease. (Tables 17–22.)

Small-pox.—In the year 1899 the deaths of 174 persons were returned as due to small-pox, being equal to a rate of 5 per million persons living. Of the total deaths from small-pox 143 occurred in the East Riding of Yorkshire, 13 in the West Riding, and 7 in Lincolnshire. As many as 141 of the 143 deaths in the East Riding belonged to the borough of Hull. Of the 13 deaths in the West Riding 8 occurred in the district of Doncaster. Of the 7 deaths in Lincolnshire 4 occurred in the district of Grimsby and 3 in that of Gainsborough. Only 4 of the 174 persons who died from small-pox were returned as vaccinated ; 5 were returned as unvaccinated ; and in 165 cases (including all those which occurred in Yorkshire) no

statement as to vaccination was contained in the certificate. In addition to the deaths definitely referred to small-pox 124 were referred to chicken-pox, and it is very possible that some of the latter may have been mistaken cases of small-pox. There were moreover 34 deaths that were attributed to the effects of vaccination. It thus appears that in the year 1899 the total number of deaths either certainly or possibly caused by variola, and of deaths alleged to have been caused by measures undertaken for the prevention of that disease, was 332, or 10 per million of the population.

The 34 deaths here recorded as due to "Effects of Vaccination" include not only the deaths that were directly referred to vaccination, but also those that were stated by medical attendants, or were found on enquiry, to have been caused by the entrance of any noxious material whatever at the site of vaccination. The mortality from the effects of vaccination, as thus defined, in proportion to the number of children vaccinated cannot yet be given for the year under present notice; but it appears from the Twenty-ninth Annual Report of the Local Government Board that the operation of vaccination was performed on 578,639 of the children whose births were registered in the year 1897, which is the latest for which such particulars are accessible. The number of deaths in 1897 classified under the heading "Effects of Vaccination" was 36, or one to every 16,073 vaccinated.

Measles.—In the year 1899 there were registered 9,998 deaths from measles, corresponding to a rate of 315 per million living at all ages. This is the lowest rate recorded since the year 1881; it is below the decennial average rate by 125 per million. Of the deaths from measles at all ages not fewer than 9,321, or 93 per cent., were those of children under five years old. These deaths were equal to a rate of 2,397 per million children living at that age. Among boys the mortality from measles was as usual higher than among girls, the rates being 2,466 and 2,328 per million respectively. The incidence of measles mortality among children differs from that of most other miasmatic diseases in this respect, that it is heaviest in the second year of life. This peculiarity has been noticed in a previous report.*

In the year 1899 the highest county rates per million at all ages from measles were 422 in Derbyshire, 423 in Cheshire, 469 in London, 495 in the North Riding of Yorkshire, 611 in Lancashire, and 674 in Nottinghamshire. No death from measles was registered in Rutlandshire during the year; in other counties the lowest rates were 13 in Cornwall, 18 in Herefordshire, 21 in Huntingdonshire, 30 in Westmorland, and 44 in South Wales. Of the 381 deaths registered during the year 1899 in the county of Nottingham, 350 occurred in a continuous area represented by the three registration districts of Mansfield, Nottingham, and Basford.

* Decennial supplement to the Registrar-General's 55th Report, Part I., page xxiv.

Scarlet Fever.—In the year 1899 the deaths from scarlet fever numbered 3,722, and were in the proportion of 117 per million of the population at all ages. With the exception of that for the immediately preceding year, this rate is the lowest on record, and is below the decennial average rate by not less than 66 per million. Of the total deaths from scarlet fever, 2,317, or 62 per cent., were those of children under five years old. The mortality at this age was therefore equal to 596 per million children living, as compared with an average rate of 948 per million in the ten years immediately preceding. As is the case with measles also, scarlet fever is more fatal to boys than to girls at this age, although the disparity is not so great. The counties with the lowest rates of scarlet fever mortality in 1899 were as follows:—Somersetshire 17 per million, Hertfordshire and Devonshire 18, Oxfordshire and Huntingdonshire 21, and Bedfordshire 23. The last five of these had been among the seven counties with the lowest scarlet fever rates in the year 1898 also. The counties with the highest rates of mortality from scarlet fever were the following:—Nottinghamshire 195, the West Riding of Yorkshire 199, Derbyshire and Lancashire 203, Durham 216, and Staffordshire 217.

During the year under notice the deaths of 398 London residents from scarlet fever were registered, either in London or in the Metropolitan Hospitals outside London. Of these deaths 329, or 83 per cent., occurred in public institutions, as against 68, 76, and 85 per cent. respectively in the three years immediately preceding.

Enteric (Typhoid) Fever.—During the year under notice the deaths from enteric fever of 6,304 persons, namely, 3,561 males and 2,743 females, were registered in England and Wales. The death-rate from this disease, which had risen from 156 per million in the year 1897 to 182 per million in the year 1898, further rose to 199 per million in the year 1899. Only once since 1884 has so high a rate been recorded; the average rate in the fourteen years 1885–98 was 175 per million.

Table E. (p. xxi) gives the average annual rates of mortality per million living at successive groups of ages in the ten years 1889–98, and also the rates in 1899.

The table shows that not only in the year under present notice, but also in previous years, enteric fever has been much more fatal generally to males than to females. In the ten years ending with 1898, the only age groups at which the mortality of females from enteric fever exceeded that of males were the groups between five years and 15; at all other ages males suffered more severely than females. Substantially the same statement applies to the year 1899. The last two columns in the table show the ages at which the increase of mortality in the year 1899 has been greatest. Among males the mortality from enteric fever at all ages exceeded the decennial average by 20 per cent., and at ages from 20 years to 55 it was in excess by proportions ranging from 21 to 39 per cent. Among females the mortality at all ages was in excess by 10 per cent., and at the successive ages ranging from 20 years to 65 the excess varied from 18 to 38 per cent.

TABLE E.—ENGLAND AND WALES. ENTERIC FEVER. MEAN ANNUAL MORTALITY per MILLION LIVING of each SEX, at successive GROUPS of AGES, in 1889–98 and in 1899.

Ages.	Males.		Females.		Difference per cent. in 1899.	
	1889–98.	1899.	1889–98.	1899.	Males.	Females.
All Ages.	194	232	153	168	+ 19·6	+ 9·8
0—5	90	81	85	65	— 10·0	— 23·5
5—10	124	107	137	132	— 13·7	— 3·6
10—15	151	157	179	156	+ 4·0	— 12·8
15—20	274	291	238	232	+ 6·2	— 2·5
20—25	334	457	208	247	+ 36·8	+ 18·7
25—35	280	390	185	244	+ 39·3	+ 31·9
35—45	220	292	155	192	+ 32·7	+ 23·9
45—55	170	205	115	159	+ 20·6	+ 38·3
55—65	144	140	91	107	— 2·8	+ 17·6
65—75	93	86	58	49	— 7·5	— 15·5
75 and upwards.	41	23	29	29	— 43·9	—

The eight registration counties which suffered the highest death-rates from enteric fever in 1899 were:—South Wales, where the rate was 248 per million, Warwickshire 254, Monmouthshire 256, the West Riding of Yorkshire 257, Lancashire 262, Durham 290, Staffordshire 293, and Nottinghamshire 347. Four of these counties, namely, the West Riding, Lancashire, Durham, and Nottinghamshire had also been among the eight counties with the highest rates both in 1897 and in 1898.

In the West Riding of Yorkshire the area which had been indicated in former reports as one of exceptional mortality from enteric fever, was further extended in 1899; speaking approximately, it may be described as consisting of the southern half of the Riding. It probably contains more than three-fourths of the population; but so large a proportion of the enteric fever mortality occurred within it that, according to a rough calculation, it suffered about twice as severely from the disease as did the other portion of the West Riding. Out of the 196 deaths from enteric fever in Nottinghamshire, as many as 190 occurred in the four adjoining registration districts of Worksop, Mansfield, Basford, and Nottingham. Similar prevalence had been shown in this area in

the year 1898, and likewise in certain previous years. The incidence of fatal enteric fever in Durham, and in the neighbouring parts of Northumberland, and of the North Riding of Yorkshire, showed further changes during the year 1899. Table F., which is continued from previous reports, shows the annual rates in a continuous group of nineteen northern districts. Among districts

TABLE F.—MORTALITY from ENTERIC FEVER.

REGISTRATION DISTRICTS.	DEATH-RATE PER MILLION LIVING.										
	1890.	1891.	1892.	1893.	1894.	1895.	1896.	1897.	1898.	9 Years 1890-98.	1899.
ENGLAND AND WALES.	179	168	137	229	159	175	166	156	182	172	199
19 Districts	395	301	181	480	301	397	247	202	285	310	261
Guisborough	298	100	126	254	102	207	182	105	53	159	133
Middlesbrough	1,101	767	185	510	253	374	374	267	372	467	245
Darlington	426	343	60	401	200	279	178	59	177	236	78
Stockton	1,006	875	175	423	277	409	162	130	127	398	139
Sedgefield..	259	256	152	550	297	342	381	423	417	342	137
Hartlepool	370	105	117	214	167	217	140	136	131	177	150
Auckland	588	326	212	977	430	395	294	292	612	458	725
Lanchester	309	92	106	388	354	701	201	170	196	280	248
Durham	130	172	100	311	351	321	166	109	204	207	215
Easington	309	262	540	1,112	699	440	268	183	504	480	219
Houghton-le-Spring ..	266	396	339	1,163	640	651	474	321	244	499	290
Chester-le-Street.. ..	301	178	117	693	399	281	275	144	160	283	228
Sunderland	268	290	379	836	619	900	376	249	481	489	407
South Shields	298	184	193	496	209	268	246	174	309	284	327
Gateshead	435	229	112	286	187	240	265	186	169	234	197
Newcastle-on-Tyne* ..	167	147	79	121	157	227	154	159	284	166	102
Tynemouth*	236	413	118	336	281	476	159	300	181	278	251
Castle Ward	545	206	161	357	39	344	295	325	212	276	450
Morpeth	310	258	347	456	112	266	259	170	250	270	451

* The Newcastle Hospital for Infectious Diseases is situated in Tynemouth district; for the purposes of this table, deaths from enteric fever of Newcastle residents in this institution have been transferred to Newcastle-on-Tyne district.

which had suffered severely during some part of the nine years 1890–98, Guisborough, Darlington, Stockton, Sedgefield, and Hartlepool showed death-rates in 1899 which were considerably below the rate for the whole country. In a few other districts the rates differed but little from the general English rate; in South Shields, however, the mortality was equal to a rate of 327 per million, in Sunderland to 407, in Castle Ward to 450, and in Morpeth to 451, whilst in Auckland it rose to 725. All these districts, except Sunderland, showed an increase of the disease during 1899, as compared with 1898; in Sunderland the rate in the last-mentioned year had been still higher. In Staffordshire the greater part of the mortality from enteric fever again occurred in two groups of districts, namely, Stoke-upon-Trent together with Wolstanton, in the north part of the county, and Wolverhampton together with West Bromwich and Dudley, in the south. The district of Walsall, however, which in the previous year had been included with the last-named group as suffering excessively from this cause, showed diminished prevalence during the year under notice.

Diphtheria.—In the year 1899 the deaths referred to diphtheria (exclusive of croup, unless stated to be membranous) were 9,295 in number, and corresponded to a rate of 293 per million living; the rates in the preceding three years having been 292, 246, and 244 respectively. Among males at all ages the recorded mortality was equal to a rate of 290 per million living of that sex, and among females to a rate of 296 per million.

Diphtheria and Croup.—In the last annual Report it was stated that *at the present day* the order of distribution of fatal diphtheria is nearly the same, whether diphtheria alone or that disease and croup together be taken as the criterion. When comparing, however, the present fatality of diphtheria with its fatality in earlier years, or when investigating the local distribution of mortality from this cause within a given period of time, it becomes expedient to use the rates of death from diphtheria and croup together, so as to correct for differences of nomenclature.

During the year 1899 the total deaths at all ages from diphtheria and croup numbered 10,301, namely, 5,006 males and 5,295 females. The deaths were equal to a rate of 326 per million for the former sex, and of 324 per million for the latter.

Of the 10,301 deaths at all ages from diphtheria and croup, 6,585, or 64 per cent., were those of children under the age of five years. These deaths were equal to a rate of 1693 per million living at this age. Among male children the rate was higher by 4·4 per cent. than among female children.

The following figures, which represent rates per million living, show that diphtheria and croup are enormously

more fatal during the earlier years of life than at subsequent ages.

DIPHTHERIA AND CROUP.—RATES PER MILLION.

—	1896–98.		1899.	
	Under 10 years.	Over 10 years.	Under 10 years.	Over 10 years.
Persons	1,146	32	1,252	32
Males	1,146	31	1,230	30
Females	1,145	32	1,273	35

This table indicates that the increase of mortality in 1899, as compared with the previous three years, may be accounted for exclusively by excess in the deaths under ten years of age.

The local incidence of diphtheria and croup is shown in Table G., which gives, in addition to the separate rates of mortality from diphtheria and croup, the combined rate from the two affections, in each registration county of England and Wales.

Compared with the average mortality in extra-metropolitan England,* there were thirteen counties which showed excessive mortality in the year under notice. Arranged in decreasing order of fatality, the following counties suffered most severely :—South Wales, where the mortality was equal to 837 per million living; Leicestershire, 703 per million; and Monmouthshire, 658 per million. Among the thirteen counties with rates in 1899 above the average, there are at least four, namely, South Wales, Essex, London, and Kent, which had also suffered exceptionally in recent previous years. The mortality, however, of the last two of these counties was lower in 1899 than the mean for those counties in the previous three years. The heavy mortality recorded in Leicestershire and in Monmouthshire for 1899 appears to be exceptional; at any rate, these counties have not suffered from diphtheria and croup in any remarkable degree in any of the periods dealt with in Table F. of the Sixty-first Annual Report.

Out of a total of 1,217 deaths from diphtheria and croup registered in Monmouthshire and South Wales, not fewer than 1,015 occurred in the area covered by the following contiguous districts:—Bedwellty, Pontypool, Newport, Cardiff, Pontypridd, Merthyr Tydfil, Neath, and Swansea. This area includes the two areas referred to in the report for 1898, with the exception of the

* *i.e.*, England and Wales, excluding London.

district of Gower; it includes also the district of Neath in Glamorganshire, and the districts of Bedwellty, Pontypool, and Newport in Monmouthshire.

TABLE G.—DIPHTHERIA and CROUP. MORTALITY per MILLION LIVING.

Registration Counties.	1899.		Diphtheria and Croup.	
	Diphtheria.	Croup.	1899.	1896–98.
South Wales	778	59	837	528
Leicestershire	649	54	703	331
Monmouthshire	623	35	658	309
Essex	455	12	467	432
West Riding of Yorkshire ...	428	34	462	217
London	432	17	449	522
Kent	415	33	448	502
Bedfordshire	382	23	405	306
Hampshire...	337	36	373	209
Norfolk	343	15	358	208
Sussex	330	15	345	251
Staffordshire	290	50	340	372
Rutlandshire	188	141	329	185
England & Wales (less London)	270	34	304	261
Buckinghamshire	269	29	298	259
Middlesex	261	20	281	368
Lancashire...	221	55	276	217
Worcestershire	252	11	263	312
Shropshire...	221	33	254	298
Warwickshire	227	21	248	324
Northumberland	177	35	212	192
Huntingdonshire	188	21	209	145
Hertfordshire	147	62	209	183
Surrey	195	12	207	245
North Riding of Yorkshire ...	151	51	202	216
Herefordshire	137	64	201	266
Dorsetshire	131	52	183	223
Cheshire	148	31	179	297
Cambridgeshire	170	—	170	216
North Wales	130	39	169	395
Northamptonshire	137	30	167	141
Suffolk	150	6	156	232
East Riding of Yorkshire ...	139	16	155	196
Lincolnshire	134	19	153	199
Berkshire	130	18	148	163
Gloucestershire	127	14	141	247
Derbyshire...	102	34	136	154
Nottinghamshire	115	19	134	141
Somersetshire	106	28	134	157
Wiltshire	92	39	131	147
Cumberland	86	36	122	171
Devonshire	88	32	120	166
Westmorland	104	15	119	159
Durham	83	31	114	137
Cornwall	84	26	110	162
Oxfordshire	93	5	98	195

Of the 300 deaths in all that were referred to diphtheria and croup in Leicestershire, 238 occurred in the registration district or County Borough of Leicester.* The mortality from diphtheria and croup during 1899 in that borough was therefore equal to a rate of 1,113 per million of the population.

The four Kentish registration districts specially mentioned in the last annual report as areas of high diphtheritic mortality showed a decrease during 1899 in such mortality. This is especially noticeable in the districts of Strood and Tunbridge; but in the districts of Dartford and Medway the rate, although lower than in the previous year, still showed excess in the year under present notice. The last named two districts together with the four districts of Milton, Faversham, Maidstone, and Cranbrook, form three separate areas, probably containing about one-third of the population of the county. Nearly two-thirds of the deaths from diphtheria and croup in 1899, however, occurred within these areas. If the districts of Bromley, Sevenoaks, Malling, and Sheppey be added a continuous area of irregular shape is formed which contains about half the population of the county, and in which nearly 80 per cent. of the deaths from diphtheria and croup occurred. The rate of mortality in this area was therefore more than three times as high as that in the remainder of Kent.

The counties suffering least severely from diphtheria and croup were Devonshire, where the mortality was 120 per million; Westmorland, 119; Durham, 114; Cornwall, 110; and Oxfordshire, 98 per million. In the preceding three years, all these counties had likewise shown rates below that for extra-metropolitan England and Wales.

Whooping-cough.—The deaths from whooping-cough in the year 1899 numbered 10,129, and were in the proportion of 319 per million of the population at all ages. This rate, which is below the decennial average by 83 per million, is the lowest hitherto recorded, with the exception of the rate for the year 1895, which was 316 per million. Of the deaths from whooping-cough at all ages, not fewer than 9,862, namely, 4,515 of males and 5,347 of females, were below the age of five years. Among male children the mortality was equal to a rate of 2,334 per million living, and among female children to a rate of 2,736 per million. These rates were below the decennial averages respectively by 18·4 and by 20·9 per cent. Unlike measles, whooping-cough is much more fatal to infants in the first year of life than in the second.

In the year 1899 the highest county death-rates from whooping-cough were 389 per million in the East Riding of Yorkshire, 391 in Cumberland, 400 in Devonshire, 405 in Bedfordshire, 439 in Northumberland, and 511 in Norfolk. In Rutlandshire not a single

* This is one out of only 5 instances among the 33 great towns in which the Registration District corresponds as to area with the Urban District of the same name.

death was attributed to this disease in the course of the year; among other counties the lowest rates were 137 in Herefordshire, 136 in North Wales, 104 in Westmorland, and 94 in Dorsetshire.

Influenza.—12,417 deaths were referred to influenza in the year 1899. These deaths were equal to a rate of 391 per million living, which almost exactly corresponds with the average rate of the preceding nine years. Influenza appears to have been about equally fatal in the Metropolis and in the provinces, the rates having been 396 per million in London and 390 in the remainder of England and Wales. Among males influenza was responsible for a death-rate of 396 per million, and among females for a death-rate of 387 per million. The counties with the highest death-rates from influenza were North Wales, where the rate was equal to 629 per million; Huntingdonshire, 649; Somersetshire, 679; Sussex, 695; Shropshire, 707; and Herefordshire, 852. The last-named county had experienced the highest fatality from this disease in the immediately preceding year also, when the rate was equal to 1,167 per million of the population.

Diarrhœal Diseases.—In the year 1899 the deaths at all ages referred to diarrhœal diseases numbered 30,971, and were in the proportion of 975 per million of the aggregate population. This is the highest rate that has been recorded since 1893, in which year the rate was 999 per million.

In addition to the 30,971 deaths directly referred to diarrhœa, dysentery, and English cholera, not fewer than 19,253 deaths were attributed to enteritis, of which number 13,696 were certified as from gastro-enteritis. Ætiologically, all the infantile deaths referred to gastro-enteritis, and a large share of those referred to enteritis should undoubtedly be considered as cases of "Epidemic Diarrhœa," and the fact that the age incidence of these diseases, and especially that of gastro-enteritis, closely corresponds with that of "diarrhœa" strongly supports this view. In this connection the following figures are of interest. They show the rates of mortality in 1899 among children under five years, and among persons over five, per million persons living at these ages respectively.

RATES PER MILLION.

Deaths returned as from	Under 5 years.	Over 5 years
Diarrhœa, Dysentery, and Cholera ...	7,185	109
Enteritis	908	73
Gastro-Enteritis	3,192	46

In certifying deaths of this nature, the habit of discarding the commonplace term "diarrhœa" in favour of less familiar synonyms has grown more and more general during the last twenty years.

So long as the substitution was limited to such expressions as "intestinal catarrh," there was no difficulty in dealing with deaths thus certified; but within the last few years the use of other unauthorized synonyms has become fashionable among medical men. The terms gastro-enteritis and gastric catarrh, for example, are now used very commonly in place of diarrhæa, and inasmuch as deaths so certified are classed among affections of the digestive system, they do not appear at all in the zymotic group. Consequently the statistics with reference to a large and fatal group of epidemic diseases, which are of exceptional importance to medical officers of health, are in danger of becoming vitiated to such a degree as to be worthless* for preventive purposes.

In view of the foregoing consideration, the recent decision of the Royal College of Physicians of London on this subject may be regarded as particularly opportune.

The Royal College of Physicians, in response to an earnest appeal for its authoritative guidance concerning the certificates of death from diarrhœa, has now expressed an opinion which, if loyally adopted by medical men throughout the country, in granting certificates of death, will greatly improve the national records of mortality from this disease.

The Royal College of Physicians is convinced, after careful enquiry: (*a*) that various unauthorized and misleading terms, such as "gastro-enteritis," "muco-enteritis," "gastric catarrh," &c., are now commonly employed to designate the disease officially known as "epidemic diarrhœa,"† whereby its specific character is in danger of being ignored, and great confusion ensues; (*b*) that the present confusion of terms renders it impossible to determine accurately either the prevalence of the disease in special places and at special times, the extent to which it influences the public health, or the effects produced by sanitary measures; (*c*) that there is a widespread objection, on the part of medical practitioners, to the employment of the term "diarrhœa" in certifying the cause of death, probably because that term is generally held by the public to imply a mild disease, insufficient by itself to cause death.

The College, therefore, has sought to discover as an alternative for the authorized term (epidemic diarrhœa) some other name, which, whilst equally accurate, should convey to the public the idea of a more serious affection. But the College regards it as essential that the idea of specificity, intended to be conveyed by the term "epidemic," should be retained.

As the result of much deliberation, the College has agreed to authorize the use of the term "epidemic enteritis" (or if preferred by the practitioner, "zymotic enteritis"), as a synonym for epidemic diarrhœa. The College has further decided to urge

---

* In certain parts of England and Wales the deaths of infants attributed to enteritis and gastro-enteritis are in the aggregate more numerous than those attributed to diarrhœa.

† Nomenclature of Diseases by the Roval College of Physicians of London, page 9, ed. 1896.

upon practitioners the entire disuse, in medical certificates of death, of such terms as "gastro-enteritis," "muco-enteritis," or "gastric catarrh," as synonyms of epidemic diarrhœa.*

In the year 1899 diarrhœal diseases showed, as usual, the greatest fatality in counties which contain high proportions of urban population. Thus the rates amounted to 1,235 per million in Nottinghamshire, 1,277 per million in Staffordshire, 1,364 in Warwickshire, and 1,408 in Lancashire. The county rates of mortality did not exceed 163 per million in Westmorland, 238 in Herefordshire, 326 in Shropshire and in Cumberland, 328 in Rutlandshire, and 394 in Oxfordshire.

Hydrophobia.—The year 1899 is the first year on record in the course of which not a single death from hydrophobia is reported to have occurred. The numbers of deaths in the preceding five years were 13, 20, 8, 6, and 2, the average number in the ten years 1889–98 having been 10.

Puerperal fever was returned as the cause of death in 1,908 instances during the year, and other accidents of childbirth in 2,418. Taken together these deaths were in the proportion of 4·66 per 1,000 births. In the five years immediately preceding, the proportions per 1,000 had been 5·36, 4·57, 4·98, 4·61, and 4·41.

Parasitic Diseases.—The deaths referred to the diseases thus classified numbered 389, or 0·07 per cent. of the deaths from all causes. Of the total deaths from parasitic diseases, 275 were attributed to thrush, and the remainder to worms, hydatids, &c.

Dietetic Diseases.—The deaths attributed to dietetic diseases in the year 1899 were 3,280 in number, or 0·6 per cent. of the total deaths. The mortality from these diseases was equal to a rate of 103 per million persons living, without distinction of sex. This rate is higher than that of any other year on record; during the decennium 1889–98 the rate averaged 81 per million. Of the 3,280 deaths from dietetic diseases 2,871 were directly ascribed to intemperance,† *i.e.*, to "alcoholism" or "delirium tremens." The mortality from this cause alone was equal to a rate of 112 per million living among males, and to a rate of 70 per million among females; both these rates being the highest on record.

Constitutional Diseases.—The deaths referred to constitutional diseases in the aggregate during 1899 numbered 98,421. They were equal to 16·9 per cent. of the deaths from all causes, and to 3,100 per million of the population, without distinction of sex. The latter rate was slightly below the decennial average, viz., 3,164 per million.

---

* The above is summarized from the minutes of the Proceedings of the Royal College of Physicians of London, January 25 1900.

† Probably many other deaths were actually caused by intemperance, although they appear in the certificates as from "cirrhosis of the liver," neuritis, &c.

TABLE H.—DEATHS from CANCER in 1899, CLASSIFIED according to DESCRIPTION of DISEASE and PART of the BODY AFFECTED.

—	Males.					Females.				
	Cancer, Carcinoma, Malignant Disease.	Scirrhus.	Epithelioma.	Sarcoma.	TOTAL.	Cancer, Carcinoma, Malignant Disease.	Scirrhus.	Epithelioma.	Sarcoma.	TOTAL.
Nervous System:										
Brain	74	—	1	88	163	63	—	—	79	142
Spinal Cord	2	—	—	—	2	—	—	—	—	—
Organs of Special Sense:										
Eye	18	—	3	6	27	10	—	—	13	23
Ear	16	—	12	3	31	4	—	3	2	9
Circulatory and Respiratory Systems:										
Larynx, Trachea ..	155	1	29	2	187	56	—	5	2	63
Lungs	95	—	—	44	139	66	2	1	23	92
Pleura	5	—	—	4	9	5	—	—	1	6
Heart	3	—	—	—	3	2	—	—	—	2
Digestive System:										
Parotid	21	1	—	7	29	6	1	—	4	11
Mouth	66	—	48	—	114	20	—	13	2	35
Tongue	329	—	230	—	559	33	1	21	—	55
Pharynx, Throat ..	189	—	34	10	233	57	—	7	10	74
Œsophagus	615	2	31	2	650	182	1	10	—	193
Stomach	2,049	53	3	9	2,114	2,063	46	4	7	2,120
Intestine..	662	5	7	15	689	938	9	11	20	978
Rectum..	887	12	42	7	948	756	13	30	—	799
Liver, Gall Bladder ..	1,327	18	—	34	1,379	2,225	30	4	30	2,289
Pancreas	147	2	—	3	152	126	3	—	—	129
Peritoneum	88	1	—	21	110	247	—	2	25	274
Lymphatic and other Glands:										
Neck	175	5	17	93	290	77	2	5	41	125
Axilla	7	2	4	5	18	30	1	4	4	39
Groin	14	—	—	4	18	13	—	—	2	15
Lymphatic Glands ..	12	—	—	15	27	9	1	—	11	21
Mediastinum	57	—	—	39	96	49	1	—	24	74
Mesentery	28	—	—	6	34	46	—	—	7	53
Spleen	20	—	—	6	26	28	1	—	4	33
Thyroid	19	—	—	5	24	40	1	—	7	48
Urinary System:										
Kidney	75	—	—	34	109	80	—	—	29	109
Bladder, Urethra ..	269	—	19	7	295	118	2	14	5	139
Prostate	74	2	1	4	81	—	—	—	—	—
Generative and Mammary Organs:										
Penis, Testis	86	—	58	34	178	—	—	—	—	—
Ovary	—	—	—	—	—	229	2	1	48	280
Uterus	—	—	—	—	—	3,308	29	154	55	3,546
Breast	11	4	2	1	18	1,980	442	19	64	2,505
Locomotive System (Bones, Joints, Muscles, &c.):										
Shoulder	1	—	1	14	16	8	—	—	12	20
Arm, Leg	28	—	22	79	129	30	1	19	83	133
Hip	2	—	—	3	5	1	—	1	13	15
Skull	8	—	—	15	23	6	—	—	9	15
Rib, Sternum	2	—	—	9	11	2	1	—	6	9
Spinal column	12	—	1	8	21	12	1	2	11	26
Jaw	149	1	53	71	274	50	1	9	27	87
Integumentary System:										
Scalp	6	—	2	3	11	7	—	5	6	18
Face	100	—	56	6	162	83	—	42	13	138
Nose	12	—	3	4	19	12	—	4	5	21
Lip	49	—	118	1	168	10	—	7	—	17
Skin	2	—	1	4	7	—	1	—	2	3
Not classified:										
Buttock	2	—	—	—	2	1	—	—	2	3
Abdomen	167	1	—	19	187	339	—	—	23	362
Thorax	12	—	—	9	21	17	1	—	3	21
Pelvis	22	1	—	26	49	58	—	—	17	75
Part not stated	307	3	66	104	480	612	28	32	72	744
TOTAL ..	8,476	114	864	883	10,337	14,114	622	429	823	15,988

Cancer.—The deaths referred to cancer, or malignant disease, numbered 26,325,* and were equal to a rate of 829 per million persons living at all ages and of both sexes. Among males the mortality from cancer was equal to a rate of 672 per million living of that sex, and among females to a rate of 977 per million. Both these rates are the highest on record. The male rate exceeded the decennial average by 106 per million, or 18·7 per cent., and the female rate by 103 per million, or 11·8 per cent. According to Table H., out of a total of 26,325 deaths from malignant disease, 736 were attributed in the certificates to scirrhus, 1,293 to epithelioma, and 1,706 to sarcoma; the remainder, amounting to 86 per cent. of the whole, being referred to "cancer" or "malignant disease" simply, without further discrimination as to kind. This table also furnishes the means of determining the relative frequency with which cancer attacks the several parts or organs of the body,

TABLE J.—CANCER, MEAN ANNUAL MORTALITY per MILLION LIVING of each SEX, at successive GROUPS of AGES, in 1889–98, and in 1899.

AGE GROUPS.	Males.		Females.		Ratio.*	
	1889–98.	1899.	1889–98.	1899.	Males.	Females.
ALL AGES	566	672	874	977	119	112
0—	31	31	27	25	100	93
5—	18	16	12	16	89	133
10—	17	20	12	18	118	150
15—	32	31	26	27	97	104
20—	49	59	37	43	120	116
25—	101	112	180	180	111	100
35—	379	450	917	940	119	103
45—	1,272	1,424	2,308	2,448	112	106
55—	3,026	3,689	4,028	4,501	122	112
65—	4,952	5,869	5,517	6,435	119	117
75 and upwards.	5,432	6,815	6,044	7,630	125	126

* *i.e.*, the ratio of mortality in 1899 to that in 1889–98, the latter taken as 100.

* Of these deaths 760 were added to the total as a result of enquiries addressed to medical practitioners with regard to deaths from "tumour" or other imperfectly specified conditions.

both among males and among females. The part of the body affected by cancer was not stated as regards 4·6 per cent. of the deaths of males, nor as regards 4·7 per cent. of the deaths of females. The statistics of 1899 confirm those of previous years in showing that malignant disease is much more prevalent among women than among men; but, as in previous years, the excess is due to the unequal tendency of the disease to attack the female mammary and generative organs. As was shown to have been the case in 1897 and 1898, so has it been also in the year under present notice—when the deaths from cancerous affections of the ovaries, uterus, and breast are subtracted from the aggregate deaths of females from malignant disease, the remainder give a rate of mortality for females considerably below the male rate. In the year 1899 the male deaths from malignant disease, less the deaths from cancerous affections of the generative and mammary organs, corresponded to a rate of 659 per million males living, whilst the female rate, with the same limitations, did not exceed 590 per million.

Table J., on page xxxi, shows that the mortality from cancer is not very excessive until some period after the 25th year of age. As age advances, however, the mortality increases apace, until at ages above 75 years, males die of these affections at the rate of 6,815 per million, and women at the rate of 7,630 per million living at those ages.

Tubercular Diseases.—These diseases in the aggregate accounted for 60,659 deaths in the year under notice; they were equal to 10·4 per cent. of the deaths from all causes, and to 1,911 per million of the total population.

Pulmonary Phthisis was the assigned cause of 42,408 of the above-mentioned deaths, and was responsible for a mortality equal to 1,336 per million persons living at all ages and of both sexes. This rate is higher than that of 1898, but it is nevertheless lower than the average in the ten years 1889–98 by 118 per million. Table K. shows the male and female rates of mortality from phthisis at several age-groups in the year 1899, and for comparison with these, the corresponding average rates in the ten years immediately preceding. From this table it appears that in the year referred to phthisis was fatal, at all ages, to 1,554 per million of the male population and to 1,131 per million of the female; the male rate being lower by 5 per cent., and the female rate lower by 12 per cent. than the corresponding mean rates in the ten years immediately preceding. In both sexes the reduction in mortality has been greatest at ages under 35; at the higher ages, either the reduction has been but small, or else there has been an actual increase as compared with the average.

In England and Wales, as a whole, the total mortality of males from phthisis very considerably exceeds that of females. In the year under notice this was the case in London, and in 36 of the English and Welsh counties. In six counties, namely, Norfolk, Dorsetshire, Shropshire, Lincolnshire, Monmouthshire, and South Wales, the rates in the two sexes were practically

TABLE K.—PHTHISIS. MEAN ANNUAL MORTALITY per MILLION LIVING of each SEX at successive GROUPS of AGES in 1889–98 and in 1899.

AGE GROUPS.	Males.		Females.		Ratio.*	
	1889–98.	1899.	1889–98.	1899.	Males.	Females.
ALL AGES	1,629	1,554	1,289	1,131	95	88
Under 5 Years.	457	378	406	303	83	75
5—	188	122	250	188	65	75
10—	249	193	532	380	78	71
15—	1,050	867	1,376	1,103	83	80
20—	1,990	1,867	1,735	1,460	94	84
25—	2,532	2,377	2,129	1,841	94	86
35—	3,254	3,273	2,286	2,117	101	93
45—	3,242	3,334	1,727	1,659	103	96
55—	2,733	2,626	1,316	1,293	96	98
65—	1,597	1,651	810	927	103	114
75 and upwards.	577	548	369	372	95	101

* *i.e.*, the ratio of mortality in 1899 to that in 1889–98, the latter taken as 100.

equal; but in Herefordshire and Rutlandshire exceptionally, the female rates were higher than the male. In the year 1899, the death-rates both among males and among females in extra-metropolitan England, as a whole, were below the means of the seven years 1891–97, the rate among females being especially so. In London the male death-rate was above, but the female rate was slightly below, the average. In 28 of the remaining English counties the male death-rates, and in 38 counties the female rates, were below the respective averages. These counties are not in all cases the same as those similarly indicated in the previous annual report. In the three Welsh counties both male and females rates were below the average. This had also been the case in the year 1898.

Tabes Mesenterica was the stated cause of death in 6,294 instances during the year under notice, and accounted for a death-rate of 198 per million of the population at all ages. Among male children under five years of age the mortality thus returned was equal to a rate of 1418 per million living at that age, and among female children of the same age, to a rate of 1126 per million. These rates are in both cases somewhat lower than those of recent previous years.

Tubercular Meningitis was returned in the year under notice as the cause of 6,449 deaths, which corresponded to a rate of 203 per million of both sexes and at all ages. Among male children under five years the mortality from this disease was equal to a rate of 1,326 per million living, and among female children of the same age to a rate of 1,046 per million. Both these rates are below the average. The disproportionate liability of male children to tubercular meningitis is very striking; it is shown by the following figures which represent excess per cent. of male over female mortality under five years of age, in the years 1890–99.

All causes	19·0	per cent.
Tubercular meningitis	29·4	"
Other forms of tuberculosis	21.7	"
Inflammation of brain and its membranes*	22·9	"

Male children under 5 years old died from all causes at the rate of 61·4 per 1000 living at this age; and female children at the rate of 51·6 per 1000: accordingly the former died faster than the latter by 19 per cent. But the figures here given show that male children at this age died from tubercular meningitis faster than female children by as much as 29·4 per cent. Careful study of these figures suggests the expediency of considering the exceptional susceptibility of male as compared with female children to tubercular meningitis, in relation to their noticeable though less pronounced over-liability to other types of tubercular disease, and also to those forms of meningeal inflammation which are not designated tubercular in the certificates of death.

Diabetes was the assigned cause of 2,718 deaths in the year under notice, giving a rate of 86 per million living, without distinction of age or sex. The mortality from diabetes among males was equal to a rate of 94 per million, and among females to a rate of 78 per million; these rates being respectively 15 and 28 per cent. in excess of the average rates in the preceding ten years.

In view of the continued increase which has taken place in the fatality of diabetes in recent years, the following table (Table L.) has been constructed to show the incidence of fatal diabetes at several ages, and also the varying rates at which the disease has increased in recent years among males and females at those ages, respectively.

Comparing the decennial period 1890–99 with the period 1861–70, it appears that among males at all ages the fatality of diabetes has fully doubled since the earlier period, whilst among females it has more than trebled. Both sexes are shown by the table to have sustained increased mortality from diabetes at every stage of life, but the rate of increase has been very much greater

* Almost all the deaths of children which are classified in the tables as from "Inflammation of the brain and its membranes," appear in the certificates as due to "meningitis."

TABLE L.—DIABETES MELLITUS. MEAN ANNUAL MORTALITY per MILLION LIVING of each SEX at successive GROUPS of AGES in 1861–70 and in 1890–99.

AGE GROUPS.	Males.		Females.		Ratio.*	
	1861–70	1890–99	1861–70.	1890–99.	Males.	Females.
ALL AGES	41	84	20	63	205	315
Under 5 years.	3	5	2	3	167	150
5—	5	6	4	8	120	200
10—	10	15	8	16	150	200
15—	22	30	13	25	136	192
20—	24	43	14	30	179	214
25—	44	60	22	44	136	200
35—	55	90	30	57	164	190
45—	83	161	37	107	194	289
55—	136	348	58	251	256	433
65—	180	534	62	359	297	579
75 and upwards.	120	454	38	297	378	782

* *i.e.*, the ratio of mortality in 1890–99 to that in 1861–70, the latter taken as 100.

at the higher ages than it has been during the prime of life. The increase of mortality per cent. from this disease among females over 75 years is especially noteworthy.

Developmental Diseases.—To one or other of the causes included under this heading 53,963 deaths were referred in England and Wales during the year 1899. These deaths were equal to 9·3 per cent. of the deaths from all causes, and to a rate of 1,701 per million living of both sexes. Of the above-mentioned deaths, as many as 31,477 (namely, 13,522 of males and 17,955 of females) were attributed to "Old age" simply. The mortality from old age was therefore equal among men to a rate of 879 per million, and among women to a rate of 1,097 per million. (Tables 17–22.) To premature birth, 18,548 deaths were attributed; a number equal to 19·97 per thousand children born, which is the highest proportion on record, the average in the ten years 1889–98 having been 18·42. The mortality ascribed to congenital defects was equal to 4·24 per 1000 births, as compared with an average rate of 3·85 per 1000 in the previous ten years.

Local Diseases.—The deaths from diseases thus classified numbered 291,581 in the course of the year 1899, amounting to rather more than half of the deaths from all causes; they were equal to a rate of 9,188 per million persons living, against an average rate of 9,360 per million in the ten years which ended with 1898.

Diseases of the nervous system (exclusive of convulsions) caused 47,910 deaths, corresponding to a rate of 1,509 per million persons living. The male rate was 1,562 per million or 5·0 per cent. below, and the female rate was 1,459 per million or 5·3 per cent. below, the decennial average, for each sex respectively.

Diseases of the heart and circulatory system accounted for 54,170 deaths, corresponding to a rate of 1,708 per million persons living. Among males the rate was 1,682 per million living, or 2·9 per cent. above the average, and among females it was 1,731, or 2·8 per cent. above the average.

Taking one year with another, it appears that diseases of the circulatory system cause somewhat heavier mortality, at all ages, among females than among males. If, however, our observations are limited to the year 1899, we find that although females under 25 years of age die about 17 per cent. faster than males, yet, at ages above 25 years, males fall victims faster than do females by about 2 per cent. If the mortality from the separate forms of circulatory disease be compared, important differences will be found to exist. For whilst on the one hand females suffer more severely than males from valvular diseases of the heart, and much more severely from embolism, varicose veins, and phlebitis; on the other hand, males sustain a heavier mortality from pericarditis, from cardiac hypertrophy, and from senile gangrene; whilst they succumb to angina pectoris nearly twice as fast, and to aneurism more than four times as fast as do the opposite sex.

The deaths from *diseases of the respiratory system* (exclusive of croup) numbered 100,830, and corresponded to a rate of 3,177 per million persons living at all ages. Among males the rate was equal to 3,496 per million, or 303 per million below the decennial average; and among females to 2,876 per million, or 267 per million below the average.

Diseases of the urinary system accounted for the deaths of 15,374 persons, or 485 per million living. This number includes 11,657 deaths that were referred to acute nephritis and Bright's disease, under which terms, collectively, it will be seen that the greater part of the deaths referable to diseases of the kidneys are included. In recent times the mortality referred to these latter affections has steadily increased. In the year 1899 the rate among males was equal to 407 per million, and among females to 330 per million. Since the last completed decennium male mortality from kidney diseases has increased by 28 per cent., and female mortality by 34 per cent. The experience of 1899 therefore tallies with that of 1881–90, in showing that the proportional increase in the fatality of kidney diseases is greater among females than among males.

Violence.—During the year under notice, 18,665 persons (12,965 males and 5,700 females) met their death by *accident or negligence*, the mortality thus returned being 589 per million, or 5·7 per cent. above the average. Among males the rate was 844 per million or 4·6 per cent. above the average, and among females it was 347 per million, which is 7·8 above the average. To *suicide* the deaths of 2,121 men and 723 women were attributed; these figures corrected for increase of population correspond closely with the average. 143 males and 148 females fell victims to *homicide*, these numbers being in each case somewhat below the corrected average. Of the 291 cases of homicide, 152 were returned by the coroners' juries as *murder*. There were 15 executions during the year 1899; the numbers in the three preceding years having been 20, 7, and 10 respectively.

Ill-defined and Not Specified Causes.—In the course of the year under notice the causes of 23,115, or 4 per cent. of the total deaths, were stated so unsatisfactorily in the registers as to be worthless for purposes of classification. Ill-defined deaths would have appeared in much larger proportions than at present had it not been for the enquiries which are systematically issued from this office to medical practitioners, respecting deaths certified as due to tumour, dropsy, mortification, hæmorrhage and certain other indefinite conditions. In the course of the year, 3,513 answers to letters of enquiry were received at this office, with the result that the deaths under the heading "Tumour" (organ not stated) were reduced from 238, at which number they originally stood, to 81, the deaths from dropsy (without specification of cause) were reduced from 277 to 210, the deaths from pyæmia from 541 to 336, those from peritonitis from 2,246 to 1,994, and many other deaths indefinitely described in the original certificates were reduced in like proportion. The 1,194 enquiries with regard to tumours resulted in the transference of 589 deaths to cancer, 123 to tuberculosis, 97 to syphilis, 22 to ovarian and uterine diseases, and 32 to other definite causes. The 326 enquiries concerning deaths referred to pyæmia led to the transference of 43 deaths to puerperal fever, 10 to venereal diseases, 66 to diseases of the local class, 69 to injuries of various kinds, and 17 to other specified causes. The 414 enquiries relating to deaths from peritonitis resulted in the transference of 69 deaths to puerperal fever, 25 to tuberculosis, 35 to diseases of the generative system, and 123 to other definite causes. The 212 enquiries concerning strictures of the œsophagus and pylorus resulted in the addition of 150 deaths to the heading "Cancer." The total additions to the undermentioned headings, which resulted from the enquiries above referred to, were as follows:—To cancer 760 deaths, to tuberculosis 179, to puerperal fever 146, to syphilis 115, and to alcoholism 51. In 182 instances the condition stated in the certificate was found to be due to accident, whilst in 161 other instances, in which such indefinite terms as "fracture," injury, &c., had been inserted in the certificate, the deaths were ultimately classed in accordance with the nature of the injury.

Certification of Cause of Death.

Of the 581,799 deaths which were recorded in England and Wales during the year 1899, the causes of 534,446, or 91·86 per cent., were certified by registered medical practitioners; inquests were held respecting 36,608, or 6·29 per cent.; whilst the causes of the remaining 10,745, or 1·85 per cent., were uncertified.

The proportion of medically certified deaths was somewhat less than it had been in 1898, but was higher than the proportion in any earlier year for which the figures can be ascertained. The proportion of inquest cases showed an increase on that for 1898, whilst uncertified deaths formed a smaller proportion of the total mortality than in any previous year on record.

The following table gives a summary of the changes in respect of certification of causes of death since 1878 :—

Table M.—Certified and Uncertified Deaths, and Inquest Cases, in England and Wales, 1878–99.

Year.	Proportions in 100 Deaths Registered.		
	Certified by Registered Medical Practitioners.	Inquests.	Uncertified.
1878–82...	90·47	5·17	4·36
1883–87...	91·10	5·40	3·50
1888–92...	91·53	5·61	2·86
1893–97...	91·56	6·12	2·32
1898	91·92	6·19	1·89
1899	91·86	6·29	1·85

In registration counties (reckoning for this purpose, as separate counties, the parts of London which lie to the north and to the south of the Thames) the proportions of medically certified deaths ranged from 89·25 per cent. in Northern London, 89·37 in Herefordshire, 90·83 in the East Riding of Yorkshire, 90·88 in Shropshire, and 90·99 in Leicestershire, to 92·94 in Buckinghamshire, 92·97 in Norfolk, 93·23 in Sussex, 93·29 in Nottinghamshire, 93·39 in Bedfordshire, and 93·48 in Monmouthshire. (Table N.) These figures must not, however, be taken as representing the relative amounts of medical attendance in different parts of the country. For varying proportions of cases which have been medically attended—notably, many in which death has resulted

TABLE N.—CERTIFIED DEATHS, INQUEST CASES, and UNCERTIFIED DEATHS IN 1899, PROPORTIONS per 100 DEATHS in each REGISTRATION COUNTY.

COUNTY.	Certified by Registered Medical Practitioners.	Inquest Cases.	Uncertified Deaths.		
			Total.	Reported to Coroners.	Not Reported to Coroners.
ENGLAND & WALES	91·86	6·29	1·85	1·45	0·40
London { North of Thames ..	89·25	10·63	0·12	0·08	0·04
London { South of Thames ..	91·34	7.26	1·40	1·00	0·40
Surrey	91·97	6·72	1·31	1·14	0·17
Kent	91·35	5·37	3·28	3·15	0·13
Sussex	93·23	5·82	0·95	0·74	0·21
Hampshire	92·54	6·15	1·31	0·99	0·32
Berkshire	91·83	5·81	2·36	2·15	0·21
Middlesex	92·80	6·25	0·95	0·78	0·17
Hertfordshire	92·69	5·07	2·24	1·72	0·52
Buckinghamshire	92·94	5·17	1·89	1·55	0·34
Oxfordshire	91·38	6·17	2·45	1·97	0·48
Northamptonshire	92·91	4·29	2·80	2·20	0·60
Huntingdonshire	91·02	6·32	2·66	1·90	0·76
Bedfordshire	93·39	4·27	2·34	1·54	0·80
Cambridgeshire	92·81	5·23	1·96	1·79	0·17
Essex	92·12	5·78	2·10	1·79	0·31
Suffolk	91·73	6·40	1·87	1·26	0·61
Norfolk	92·97	4·96	2·07	1·54	0·53
Wiltshire	91·40	7·38	1·22	0·70	0·52
Dorsetshire	92·87	4·77	2·36	2·26	0·10
Devonshire	92·14	5·93	1·93	1·76	0·17
Cornwall	91·11	6·35	2·54	1·90	0·64
Somersetshire	92·85	6·00	1·15	0·86	0·29
Gloucestershire	91·09	7·49	1·42	0·93	0·49
Herefordshire	89·37	5·26	5·37	4·68	0·69
Shropshire	90·88	6·03	3·09	2·77	0·32
Staffordshire	91·91	5·76	2·33	1·88	0·45
Worcestershire	91·73	6·09	2·18	1·87	0·31
Warwickshire	92·27	5·30	2·43	2·27	0.16
Leicestershire	90·99	7·29	1·72	1·25	0·47
Rutlandshire	92·38	4·97	2·65	1·66	0·99
Lincolnshire	91·89	5·39	2·72	2·27	0·45
Nottinghamshire	93·29	4·66	2·05	1·82	0·23
Derbyshire	91·70	5·33	2·97	2·54	0·43
Cheshire	92·57	6·24	1·19	0·93	0·26
Lancashire	92·35	5·47	2·18	1·91	0·27
West Riding	92·65	5·51	1·84	1·58	0·26
East Riding	90·83	7·71	1·46	1·27	0·19
North Riding	92·02	6·29	1·69	0·73	0·96
Durham	91·87	5·37	2·76	1·86	0·90
Northumberland	92·32	6·38	1·30	0·99	0·31
Cumberland	92·10	5·22	2 68	2·38	0·30
Westmorland	91·53	4·46	4·01	3·32	0·69
Monmouthshire	93·48	5·60	0·92	0·43	0·49
South Wales	91·62	6·14	2·24	0·62	1·62
North Wales	92·59	3·76	3·65	1 67	1·98

from the effects of injuries—are made the subject of coroners' inquiries, and are accordingly registered on their certificates. Since therefore the proportions of inquest cases in the year were, on the one hand, as low as 3·76 per cent. of the total deaths in North Wales, 4·27 in Bedfordshire, 4·29 in Northamptonshire, and 4·46 in Westmorland, and, on the other hand, as high as 7·38 in Wiltshire, 7·49 in Gloucestershire, 7·71 in the East Riding of Yorkshire, and 10·63 in Northern London; and further, since the proportions of inquests held on deaths from violence as well as on deaths from disease also vary widely in different parts of the country—it is possible that a comparatively low proportion of medically certified causes of death may be associated with a comparatively high proportion of persons medically attended in their last illness.

More definite inferences may be drawn from the columns for uncertified deaths in Table N. Uncertified deaths formed only 0·12 per cent. of the total in Northern London, and less than 1 per cent. in Sussex, in Middlesex, and in Monmouthshire; but they were 3·09 per cent. of the deaths in Shropshire, 3·28 in Kent, 3·65 in North Wales, 4·01 in Westmorland, and 5·37 in Herefordshire. Table O. gives a list of the registration districts in England and Wales in which the proportion of uncertified to total deaths was highest during the year under notice. The districts, 55 in number, show in each case a percentage of uncertified deaths amounting to more than double, and in one instance to more than nine times, the average in the country generally.

In England and Wales as a whole more than three-fourths of the uncertified deaths were brought under the notice of coroners, who declined to hold inquests concerning them; and in several counties nearly all the uncertified deaths were so reported. For example, out of 489 uncertified deaths in Kent, and 409 in Warwickshire, 469 and 382 respectively were reported to coroners. In the North Riding of Yorkshire, however, and in the three registration counties of the Welsh Division, less than half of the uncertified deaths were so reported. The percentage of deaths which were neither medically certified nor reported to coroners was 0·40, or 1 death in every 250; and it ranged from 0·04 in Northern London, 0·10 in Dorsetshire, 0·13 in Kent, and 0·16 in Warwickshire, to 0·90 in Durham, 0·96 in the North Riding of Yorkshire, 0·99 in Rutlandshire, 1·62 in South Wales, and 1·98 in North Wales.

The assigned causes of the 10,745 uncertified deaths are shown in Table P. on page xlii in conjunction with sex and with age; the table also shows, under each of the assigned causes, how many were reported and how many were not reported to coroners. The table indicates the same general features as similar tables in previous reports have indicated, viz., that uncertified causes of death are most numerous among young children and least numerous among persons at ages 15–25; that the excess among infants is specially marked in those cases which have not been reported to coroners; that premature birth, convulsions, atrophy and debility are the prevailing assigned causes of uncertified deaths among children, and old age, apoplexy or paralysis, circulatory diseases, and

TABLE O.—REGISTRATION DISTRICTS which showed the highest PROPORTIONS of UNCERTIFIED DEATHS in 1899.

Registration County.	Registration District.	Total Deaths.	Deaths from Uncertified Causes.	Per Cent. of Total Deaths.
Surrey	Hambledon ...	265	15	5·66
Kent	Hoo...	61	4	6·56
	Sevenoaks	417	23	5·52
	Hollingbourn ...	158	10	6·33
	Tenterden	151	11	7·28
	East Ashford ...	191	10	5·24
	Romney Marsh ...	101	7	6·93
Hampshire	Isle of Wight ...	1259	64	5·08
Berkshire	Wantage	277	19	6·86
Oxfordshire... ...	Henley	317	17	5·36
Northamptonshire ...	Oundle	146	9	6·16
Essex	Maldon	374	23	6·15
	Halstead	266	16	6·02
Suffolk	Thingoe	188	10	5·32
	Bury St. Edmunds	308	17	5·52
	Mildenhall... ...	122	7	5·74
Norfolk	Aylsham	237	12	5·06
	Wayland	164	12	7·32
Dorsetshire	Sturminster ...	146	8	5·48
Devonshire	Crediton	250	14	5·60
	South Molton ...	223	14	6·28
	Torrington... ...	195	14	7·18
	Holsworthy ...	116	11	9·48
Cornwall	Penzance	788	49	6·22
	Scilly Islands ...	14	1	7·14
Somersetshire ...	Dulverton	67	5	7·46
Herefordshire ...	Ross	288	22	7·64
	Hereford	756	38	5·03
	Weobly	101	6	5·94
	Bromyard	159	19	11·95
Shropshire	Ludlow	318	24	7·55
	Church Stretton ...	79	6	7·59
Staffordshire ...	Stone	329	17	5·17
	Cannock	715	39	5·45
Worcestershire ...	Tenbury	103	6	5·83
Warwickshire ...	Atherstone... ...	239	12	5·02
Lincolnshire ...	Holbeach	257	15	5·84
Lancashire	Warrington ...	1871	100	5·34
West Riding of Yorkshire... ...	Keighley	1373	78	5·68
	Saddleworth ...	272	16	5·88
Durham	Durham	1355	81	5·98
South Wales ...	Llandovery ...	188	34	18·09
	Llandilofawr ...	373	20	5·36
	Narberth	277	35	12·64
	Haverfordwest ...	587	70	11·93
	Cardigan	299	23	7·69
	Newcastle in Emlyn	334	37	11·08
	Lampeter	199	21	10·55
	Aberayron... ...	200	15	7·50
	Aberystwith ...	435	31	7·13
	Tregaron	166	26	15·66
	Builth	167	9	5·39
North Wales ...	Pwllheli	413	25	6·05
	Carnarvon... ...	799	42	5·26
	Anglesea	272	27	9·93
TOTAL		19,725	1296	6·57

Table P.—Uncertified Deaths Registered in 1899, arranged according to Age, Sex, and Assigned Cause of Death.

Assigned Cause of Death.	Total.	Sex.		Whether Reported to Coroners.		Ages.							
								Years.					
		Males.	Females.	Reported.	Not Reported.	Under 3 months	3 months and under 1 year.	1—	5—	15—	25—	45—	65 and upwards.
Measles	77	34	43	63	14	—	13	60	3	—	—	1	—
Scarlet Fever	10	6	4	7	3	—	—	4	6	—	—	—	—
Diphtheria	15	9	6	8	7	—	1	6	7	1	—	—	—
Whooping Cough ..	60	30	30	43	17	8	28	23	1	—	—	—	—
Other Miasmatic Dis. ..	72	37	35	50	22	3	5	4	4	5	13	22	16
Diarrhœal Diseases ..	281	157	124	221	60	32	139	63	11	1	7	13	15
Puerperal Fever	2	—	2	2	—	—	—	—	—	1	1	—	—
Alcoholism	12	8	4	10	2	—	—	—	—	—	5	6	1
Cancer	38	16	22	27	11	—	—	—	1	—	5	21	11
Tubercular Diseases ..	248	141	107	185	63	8	26	19	7	41	86	41	20
Premature Birth and Congenital Defects.	1263	752	511	604	659	1252	7	2	1	1	—	—	—
Old Age	795	389	406	626	169	—	—	—	—	—	—	4	791
Apoplexy, Paralysis ..	425	231	194	387	38	4	1	2	3	9	41	163	202
Epilepsy	133	65	68	125	8	1	2	3	5	22	40	34	26
Convulsions	2334	1280	1054	1901	433	1271	746	282	34	—	—	—	1
Other Nervous Dis. ..	65	30	35	46	19	3	12	14	9	4	6	9	8
Syncope	253	109	144	233	20	—	—	5	3	13	39	133	60
Other Circulatory Dis. ..	1570	823	747	1389	181	11	3	5	17	46	184	697	607
Bronchitis	711	347	364	596	115	74	110	117	6	4	39	166	195
Other Respiratory Dis. ..	305	178	127	241	64	22	44	74	21	5	29	56	54
Dentition	163	95	68	144	19	1	91	71	—	—	—	—	—
Other Digestive Dis. ..	212	106	106	175	37	26	30	21	19	11	30	38	37
Childbirth	43	—	43	40	3	—	—	—	—	7	32	4	—
Violence	127	85	42	124	3	38	15	11	2	6	13	12	30
Atrophy, Debility, &c. ..	578	329	249	324	254	475	70	22	1	—	1	6	3
Other stated Causes ..	295	151	144	248	47	37	17	24	5	12	48	79	73
Causes not stated ..	658	348	310	616	42	155	79	41	17	9	55	140	162
All Causes — Reported to Coroners	8,435					2150	1227	729	156	174	595	1492	1921
All Causes — Not Reported to Coroners	2,310					1271	212	153	27	24	79	153	391
All Causes — Males	5,756					1971	792	441	96	88	323	893	1152
All Causes — Females	4,989					1450	647	432	87	110	351	752	1160
All Causes — Total	10,745					3421	1439	873	183	198	674	1645	2312

bronchitis are the prevailing assigned causes among old people; the table further indicates that the bulk of the uncertified deaths referred to old age, to apoplexy, paralysis, epilepsy, or convulsions, to circulatory or respiratory diseases, or to dentition are reported to coroners before registration.

Offences against the Registration Acts.

In 1899, 17 persons, on prosecution by order of the Registrar-General, were convicted of different offences against the Registration Acts, as under :—

For giving false information for registration ...	11
For giving false information for the registration of adopted children	2
For causing a fictitious entry to be made in a birth register	1
For failing to comply with requisition to register	2
For presenting a false and forged medical certificate at the registration of a death	1

Progress of Registration.

The names in the alphabetical indexes of births, deaths, and marriages recorded in the national registers of England and Wales were increased during the year 1899 by 2,035,113, this addition raising the aggregate number of names in the indexes, which at the end of 1899 embraced a period of 62½ years, to 98,753,400.

Searches and Certificates.

Besides the certified copies of the registered births, deaths, and marriages kept in England and Wales pursuant to the Registration Acts of 1836 and 1874, a large number of other registers and records are deposited in the custody of the Registrar-General under statutory and other arrangements. A list of all these various registers and records will be found on pages xxix.-xxxii. of the Fifty-eighth Report. Searches may be made in any of these registers, and certificates obtained of entries found, on payment of the prescribed fees.

During the 52 weeks ended 30th December 1899 the total number of searches was 57,670, and certificates were issued to the number of 44,793; the total amount received in fees for searches and certificates was 8,551*l.* 19*s.* 6*d.*

The following figures indicate that as time progresses the records in this Office are being utilized by the public more

and more extensively for legal evidence of births, deaths, and marriages :—

Years.	Total Searches.	Certificates Issued.	Amount Received.
			£ s. d.
1866 (complete year) ...	12,135	10,017	1,860 15 6
1875 (52 weeks)	26,356	20,282	3,879 15 6
1885 (52 weeks)	36,450	27,682	5,317 13 6
1895 (52 weeks)	53,289	35,727	7,200 12 6
1896 (53 weeks)	57,444	37,435	7,600 0 6
1897 (52 weeks)	58,664	37,485	7,686 8 6
1898 (52 weeks)	63,825	41,143	8,450 19 6
1899 (52 weeks)	57,670	44,793	8,551 19 6

Mortality in the Army.*

The average strength of the Army at home and abroad in 1899 was 238,739, and the deaths during the year were 2,516, giving a death-rate of 10·5 per 1000 against 8·4, 10·0, and 12·0 in the preceding three years. The mortality in the Army abroad was 15·5 per 1000, against an average of 14·1 per 1000 in the five years 1894–98, while that in the Army at home was 4·5 per 1000, against an average of 4·2 in the same five years. (Table 34.)

Mortality in the Navy.†

The average force afloat was 89,180. The deaths during the year numbered 483, being in the proportion of 5·4 per 1000 of the strength. Of the 483 deaths, 346 were due to disease and 137 to violence; the death-rate from disease was therefore 3·9 per 1000 and that from violence 1·5 per 1000. Of the 137 deaths from violence, 126 were accidental and 11 were suicidal; the accidental deaths include 52 from drowning and 6 from heat-stroke.

Births and Deaths at Sea.

Marine Register Book.—In accordance with the Births and Deaths Registration Act of 1874 and the Merchant Shipping Act of 1894, Commanding Officers of Ships trading to or from British Ports are required, under penalty, to transmit returns of all births and deaths

* Based upon returns furnished by the Commander-in-Chief.
† From the Statistical Report of the Health of the Navy for the year 1899.

occurring on board their ships to the Registrar-General of Shipping and Seamen, who furnishes certified copies of such returns to the Registrars-General of Births and Deaths for England, Scotland, and Ireland. Similar returns are furnished by persons having charge of Her Majesty's Ships directly to the Registrars-General of Births and Deaths. These returns of births and deaths at sea constitute the "Marine Register Book." During the year 1899, this book was increased by the addition of 148 entries of birth and 2,584 entries of death.

Mercantile Marine.—The Registrar-General of Shipping and Seamen reports that the number of masters and seamen afloat during the year 1899, in vessels belonging to the Mercantile Marine of the United Kingdom (including the islands in the British seas) and registered under the Merchant Shipping Acts, was 230,372, being 1013 less than in the preceding year. The reported deaths numbered 2929, showing a rate of 12·7 per 1000 of the strength. This rate was 0·2 per 1000 below the mean rate in the five years 1894–98. (Table 36.)

International Vital Statistics.

In Tables 43–60 will be found international statistics concerning the marriages, births, and deaths in the United Kingdom and in the principal States on the continent of Europe. In all the foreign countries from which returns for the year 1899 have been received, with the exception of Norway and Switzerland, the birth-rates during that year were lower than the respective averages for the 25 years 1874–98. The death-rates of all the countries, excepting Norway and Sweden, were lower than the averages for the same period of 25 years, and the rates in Hungary, Switzerland, and Italy were also lower than the rates in 1898; but the mortality in all the other countries was higher in 1899 than it had been in the previous year.

I have the honour to be,
Sir,
Your faithful Servant,

Reginald MacLeod,
Registrar-General.

General Register Office, Somerset House,
31st December, 1900.

MARRIAGE ACT, 1898.

[61 *and* 62 *Vict.*, *cap.* 58.]

CHAPTER 58.

A.D. 1898.

An Act to amend the Law relating to the Attendance of Registrars at Marriages in Nonconformist Places of Worship.

[12th August 1898.]

BE it enacted by the Queen's most Excellent Majesty, by and with the advice and consent of the Lords Spiritual and Temporal, and Commons, in this present Parliament assembled, and by the authority of the same, as follows :

Short title and construction.

1.—(1.) This Act may be cited as the Marriage Act, 1898, and may be cited with the Marriage Acts, 1811 to 1886.

6 & 7 Will. 4. c. 85.

(2.) The term "registered building," wherever used in this Act, shall mean any building registered for solemnising marriages therein under the Marriage Act, 1836.

(3.) For the purposes of this Act, as applied to Roman Catholic registered buildings, the words "trustees or governing body" shall include the bishop or vicar general of the diocese.

Extent of Act.

2. This Act shall not extend to Scotland or Ireland.

Commencement of Act.

3. This Act shall come into operation on the first day of April one thousand eight hundred and ninety-nine.

Solemnisation of marriages without presence of registrar.

4. Notwithstanding anything contained in section twenty of the Marriage Act, 1836, marriages may be lawfully solemnised in the registered building named in the notice of the marriages and in the superintendent registrar's certificate or certificate and licence issued pursuant to the provisions of the said Act, or any Act amending the same, between and by the parties described in the notice and certificate or certificate and licence, according to such form and ceremony as they may see fit to adopt, without the presence of any registrar, but in the presence of such duly authorised person as herein-after mentioned, and subject in all other respects, excepting as is herein provided, to all the conditions and provisoes contained in the said Act and any Acts amending the same.

Notices and forms.

5.—(1.) Whenever a marriage is intended to be solemnised in a registered building, and the parties intending to contract the marriage have duly fulfilled all the conditions from time to time required by law to entitle the superintendent registrar to issue a certificate or certificate and licence authorising the marriage, and the superintendent registrar does not receive notice, at the time when the form of notice of marriage as required by law is given to him, that the parties intending to contract the marriage require a registrar to be present at the marriage, the superintendent registrar shall, subject to the provisions of this Act, issue under his hand to one of those parties a certificate, or certificate and licence, as the case may require, in accordance with the forms set forth in Schedules B. and C. annexed to the Marriage and Registration Act, 1856.

19 & 20 Vict. c. 119.

(2.) The superintendent registrar shall at the same time give to one of the parties intending to contract the marriage printed instructions in the prescribed form for the due solemnisation of the marriage.

A.D. 1898

Declarations to be made in presence of authorised person

6.—(1.) Where a marriage is solemnised under this Act each of the parties contracting the marriage shall in some part of the ceremony make the following declarations :—

"I do solemnly declare that I know not of any lawful impediment why I, *A.B.*, may not be joined in matrimony to *C.D.*"

And each of the parties shall say to the other the words following :—

"I call upon these persons here present to witness that I, *A.B.*, do take thee, *C.D.*, to be my lawful wedded wife [or husband]."

or in lieu thereof the words following :—

"I, *A.B.*, do take thee, *C.D.*, to be my wedded wife [or husband]."

(2.) The aforesaid declaration shall be made in the presence of the authorized person herein-after mentioned and two or more witnesses.

(3.) No marriage under this Act shall be solemnised in any registered building except in the presence of a person (in this Act referred to as an authorised person) certified as having been duly authorised for the purpose by the trustees or other governing body of the building, or of some registered building in the same registration district.

(4.) Where a person has been so authorised in respect of any registered building, the trustees or governing body of that building shall, within the prescribed time and in the prescribed manner, certify the name and address of the person or persons authorised for that building to the Registrar General and to the superintendent registrar of the district in which the building is situate.

Register books and returns.

7.—(1.) In the case of the solemnisation of a marriage under this Act, the certificate or certificate and licence required by law shall be delivered to the authorised person in whose presence the marriage is solemnised, who shall, immediately after the marriage, register in duplicate in two of the marriage register books provided for the purpose the several particulars relating to the marriage according to the form in Schedule C. annexed to the Births and Deaths Registration Act, 1836, and every such entry shall be signed by the authorised person, and by the parties to the marriage, and by two witnesses ; and all such entries shall be made in consecutive order from the beginning to the end of each book, and the numbers of the place of entry of each duplicate marriage register book shall be the same.

6 & 7 Will. 4. c. 86.

(2.) The Registrar General shall, when so requested by the authorised person, or the trustees or governing body of any registered building in which marriages may be solemnised under this Act, supply a sufficient number, in duplicate, of such marriage register books and forms for certified copies thereof as may be required for the purposes of this Act.

(3.) A marriage under this Act shall not be solemnised in any registered building until duplicate register books have been so supplied.

(4.) If the Registrar General is not satisfied with respect to any building registered, or proposed to be registered, for the solemnisation of marriages therein, that sufficient security exists for the due registration of marriages under this Act and for the safe custody of marriage register books, he may in his discretion attach to the

A.D. 1898.

continuance on the register or registration of the building a condition that no marriages under this Act shall be solemnised therein.

6 & 7 Will. 4. c. 86.

(5.) Section thirty-five of the Births and Deaths Registration Act, 1836, shall apply in the case of a person having the custody of a marriage register book under rules made in pursuance of this Act, in like manner as it applies in the case of a rector, vicar, or curate.

Custody of certificate and licence.

8. The certificate or certificate and licence, as the case may be, shall be kept in the prescribed custody, and shall be produced with the marriage register books as and when required by the Registrar General.

Fees. 6 & 7 Will. 4. c. 85. 19 & 20 Vict. c. 119.

9. The fees payable to the superintendent registrars under the Marriage Act, 1836, and the Marriage and Registration Act, 1856, in respect of marriages, whether with or without licence, shall be payable in respect of marriages under this Act.

Saving for right to require attendance of registrar.

10. Where the contracting parties give notice to the superintendent registrar that it is the wish of the parties to be married in the presence of the district registrar, nothing in this Act contained shall relieve the registrar from attendance at such marriage as now by law required and the fulfilment of the duties now imposed by law, and in case of such attendance the registrar shall be entitled to the fees now authorised by law.

Provisions as to registers and certified copies.

11.—(1.) The authorised person for a registered building shall, in the months of April, July, October, and January respectively, make and deliver to the superintendent registrar of the district in which the registered building is situate, on forms supplied by the Registrar General, a true copy certified by him under his hand of all the entries of marriages in the register book since the date of the last certified copy, and if there has been no marriage registered in the book since that date, shall certify the fact under his hand on a form to be supplied by the Registrar General, and shall in accordance with rules under this Act keep the marriage register books safely until they are filled.

(2.) The superintendent registrar shall pay or cause to be paid to the authorised person the sum of sixpence for every entry contained in the said certified copy, and this sum shall be reimbursed to the superintendent registrar by the board of guardians of the union for which he is appointed.

(3.) When any such register book is filled, one copy thereof shall be delivered to the superintendent registrar of the district in which the registered building is situate, and the other shall be kept in the prescribed custody.

7 Will. 4. and 1 Vict. c. 22.

(4.) Section twenty-nine of the Births and Deaths Registration Act, 1837, shall apply in the case of an authorised person in like manner as it applies in the case of a rector, vicar, or curate.

(5.) Every superintendent registrar shall four times in every year send to the Registrar General the certified copies received by him under this section in the same manner and under the same conditions as are directed with respect to the certified copies of marriages solemnised in churches and chapels under the Births and Deaths Registration Act, 1836.

6 & 7 Will. 4. c. 86.

Offences.

12. If any authorised person refuses or fails to comply with this Act, or the enactments or regulations for the time being in force

with respect to the solemnisation and registration of marriages, he shall be guilty of an offence under this Act, and shall be liable, on summary conviction, to a penalty not exceeding ten pounds, or on conviction on indictment to imprisonment with or without hard labour for a term not exceeding two years or to a fine not exceeding fifty pounds, and shall, upon conviction, cease to be an authorised person.

Saving for Society of Friends and Jews.

13. Nothing in this Act shall be taken to relate or have any reference to marriages solemnised in accordance with the practice and usages of the Society of Friends or of persons professing the Jewish religion.

Provisions for marriage in the Welsh tongue.

14. Section twenty-three of the Births and Deaths Registration Act, 1837, relating to marriages in the Welsh tongue, shall apply in the case of marriages under this Act.

Repeal. 6 & 7 Will. 4. c. 85.

15. So much of sections thirty-nine and forty-two of the Marriage Act, 1836, as punishes the solemnisation of or renders void any marriage by reason of the absence of the registrar is hereby repealed in respect of any marriage authorised by and solemnised in accordance with this Act.

Rules.

16. The Registrar General may, with the approval of the Local Government Board, make rules with respect to—

(*a.*) The forms to be used for the purposes of this Act;

(*b.*) The custody of documents required for the purposes of this Act;

(*c.*) The duties of registrars, superintendent registrars, and authorised persons under this Act;

(*d.*) Any matter which may under this Act be prescribed;

and generally for carrying into effect the provisions of this Act.

Temporary provision as to fees.

17.—(1.) On the issue of any certificate for a marriage to be solemnised in accordance with this Act, the parties to the marriage shall pay to the superintendent registrar of the district in which the registered building selected for the marriage is situate, an additional fee of six shillings and sixpence if the marriage is by licence, and otherwise a fee of four shillings. Provided that not more than one such fee shall be paid in respect of any one marriage.

(2.) Where there is only one registrar of marriages for the district, who was appointed before the passing of this Act, the superintendent registrar shall, at the end of each quarter, pay the fees so received by him to that registrar, and where there are more such registrars he shall, at the end of each quarter, divide the amount of the fees so received by him among those registrars in accordance with rules to be made under this Act.

(3.) This section shall not continue in force for more than ten years from the commencement of this Act, and shall not apply to a district unless there is acting therein a registrar of marriages appointed before the passing of this Act.

Remarks on the Meteorology of the Year 1899.

By James Glaisher, Esq., F.R.S., &c.

The following remarks, both with regard to atmospheric pressure and temperature, are based on observations made near London, but they may be taken as having a general application :—

Atmospheric Pressure.—The readings of the barometer were generally below their averages from January 1st to the 23rd, being particularly so on January 1st and 2nd, when it was as much as 0·83 in. and 0·96 in. respectively below ; the mean daily deficiency for the 23 days was 0·23 in. ; from January 24th to the 29th it was above, being as much as 0·72 in. and 0·68 in. in excess on January 25th and 26th respectively ; the mean daily excess for the 6 days ending January 29th was 0·46 in.; from January 30th to February 16th it was below, being particularly so on February 8th, 12th, and 13th, when it was as much as 0.51 in., 0·63 in., and 0·71 in. respectively below ; the mean daily deficiency for the 18 days was 0·33 in. ; from February 17th to March 3rd it was above, being as much as 0·57 in., 0·69 in., and 0·63 in. in excess on February 27th and 28th and March 1st respectively ; the mean daily excess for the 15 days ending March 3rd was 0·33 in.; from March 4th to the 10th it was generally below, being as much as 0·63 in. and 0·88 in. below on the 8th and 9th respectively ; the mean daily deficiency for the 7 days ending March 10th was 0·31 in. ; from March 11th to the 19th it was above, the mean daily excess being 0·32 in. ; from March 20th to the 23rd it was below, the mean daily deficiency being 0·22 in. ; from March 24th to April 6th it was above, the mean daily excess being 0·16 in. ; from April 7th to the 16th it was below, being as much as 0·64 in., 0·74 in., 0·88 in., and 0·60 in., below on April 7th, 13th, 14th, and 15th respectively ; the mean daily deficiency for the 10 days ending April 16th was 0·42 in. ; from April 17th to the 23rd it was generally above, the mean daily excess being 0·18 in. ; from April 24th to the 29th it was generally below, the mean daily deficiency being 0·21 in. ; from April 30th to May 8th it was generally above, the mean daily excess being 0·25 in. ; from May 9th to the 18th it was generally below, the mean daily deficiency being 0·13 in. ; from May 19th to June 17th it was generally above, the mean daily excess being 0·21 in. ; from June 18th to the 23rd it was below, being as much as 0·75 in. below on the 20th, the mean daily deficiency was 0·34 in. ; from June 24th to the 27th it was above, the mean daily excess being 0·20 in. ; from June 28th to July 3rd it was below, the mean daily deficiency being 0·39 in. ; from July 4th to August 26th it was generally above, the mean daily excess being 0·17 in. ; from August 27th to October 2nd it was generally below, the mean daily deficiency being 0·17 in. ; from October 3rd to the 26th it was generally above, being as much as 0·53 in., 0·52 in., and 0·52 in. in excess on October 8th, 19th, and 21st respectively; the mean daily excess for the 24 days ending October 26th was 0·29 in. ; from October 27th to November 10th it was generally below, the mean daily deficiency being 0·15 in. ; from

November 11th to December 5th it was above, being particularly so on November 16th, 17th, and 18th, when it was as much as 0·73 in., 0·80 in., and 0·73 in. respectively in excess, and on several other days during this period it was more than half an inch above its average, the mean daily excess for the 25 days ending December 5th was 0·49 in.; from December 6th to the 8th it was below, the mean daily deficiency being 0·13 in.; from December 9th to the 11th it was above, the mean daily excess being 0·20 in.; from December 12th to the 17th it was below, the mean daily deficiency being 0·16 in.; from December 18th to the 23rd it was above, the mean daily excess being 0·16 in.; and from December 24th to the 31st it was below, being as much as 0·78 in., 1·44 in., and 0·89 in. below on the 28th, 29th, and 30th respectively, the mean daily deficiency for the 8 days ending December 31st was 0·58 in.

The highest reading of the barometer at the height of 159 feet above the sea was 30·540 ins. on November 17th; and the lowest was 28·280 ins. on December 29th. The yearly range was 2·260 inches.

Temperature.—The temperature of the air was generally above its average from January 1st to the 23rd, being as much as 10°·8, 10°·3, 10°·2, 10°·3, 11°·2, 10°·2, 14°·3, and 10° 4 in excess on the 4th, 8th, 9th, 18th, 19th, 20th, 21st, and 22nd respectively, and on several other days during this period the temperature was as much as 8° and 9° in excess of its average, the mean daily excess for the 23 days ending January 23rd was 6°·5; from January 24th to February 6th it was below, the mean daily deficiency being 3°·8; from February 7th to the 23rd it was above, being particularly so on February 8th, 9th, 10th, 11th, and 13th, when it was as much as 11°·2, 13°·9, 18°·8, 12°·8, and 11°·1 respectively in excess; the mean daily excess for the 17 days ending February 23rd was 7°·1; from February 24th to March 7th it was generally below, the mean daily deficiency being 2°·9; from March 8th to the 15th it was above, the mean daily excess being 3°·0; from March 16th to the 25th it was below, being as much as 12°·4, 10°·0, 12°·3, and 10·6 below on March 21st, 22nd, 23rd, and 24th respectively, the mean daily deficiency for the 10 days ending March 25th was 7°·4; from March 26th to April 6th it was above, the mean daily excess being 5°·6; from April 7th to the 24th it was generally below, the mean daily deficiency being 3°·1; from April 25th to the 29th it was above, the mean daily excess being 2°·6; from April 30th to May 30th it was generally below, being as much as 10°·6, 12°·1, and 10°·7 below on May 25th, 26th, and 27th respectively; the mean daily deficiency for the 31 days ending May 30th was 2°·4; from May 31st to June 7th it was above, being as much as 11°·4, 9°·2, and 9°·1 in excess on June 2nd, 5th, and 6th respectively, the mean daily excess for these 8 days being 7°·0; from June 8th to the 15th it was generally below, the mean daily deficiency being 3°·8; from June 16th to the 30th it was generally above, the mean daily excess being 1°·1; from July 1st to the 5th it was below, the mean daily deficiency being 2°·6; on July 6th a hot period set in and continued till September 9th, the temperature of the air was generally above its average, being particularly so on July 19th, 20th, and 21st, August 15th, 25th, and 27th, and on September 5th, when

it was as much as 10°·7, 10°·9, 11°·1, 10°·8, 13°·2, 10°·5, and 13°·1 respectively in excess; the mean daily excess for the 66 days ending September 9th was 4°·5; on September 10th and 11th it was below, the mean daily deficiency being 2°·9; from September 12th to the 19th it was above, the mean daily excess being 0°·5; on September 20th and 21st it was below, the mean daily deficiency being 3°·0; from September 22nd to the 26th it was generally above, the mean daily excess being 1°·5; from September 27th to October 23rd it was generally below, the mean daily deficiency being 3°·5; from October 24th to November 17th the weather was remarkably mild, and the temperature above its average, being as much as 11°·0, 10°·2, 11°·4, 11°·6, and 10°·3 in excess on October 27th and 28th, November 2nd, 4th, and 10th respectively; the mean daily excess for the 25 days ending November 17th was 5°9; from November 18th to the 21st it was below, the mean daily deficiency being 0·5; from November 22nd to December 7th it was above, being as much as 10°·2 in excess on December 6th, the mean daily excess was 4°·7; on December 8th a cold period set in, and continued till the 28th, the weather being exceptionally cold, and the temperature of the air below its average, being particularly so on December 11th, 13th, 14th, 15th, and 27th, when it was as much as 11°·5, 11°·2, 11°·1, 13°·6, and 10°·3 respectively below; the mean daily deficiency for the 21 days ending December 28th was 6°; and from December 29th to the 31st it was above, the mean daily excess was 5°·2.

The highest temperatures of the air were at Camden Square 91°·2; at Osborne 90°·9; and at Barnet 90°·5.

The lowest temperatures of the air were at Llangammarch Wells 0°·0, at Barnet 8°·5, and at Stonyhurst and Carlisle 11°·2.

Rainfall.—The fall of rain was above its average in both January and February, and below its average in March; the total fall in the three months at Greenwich was 5·07 ins., or 0·15 in. above the average. The fall of rain was above its average in April, and below in both May and June; the total fall in the three months at Greenwich was 5·41 ins., or 0·20 in. below the average. The fall of rain was below its average in each of the months of July, August, and September; the total fall in the three months at Greenwich was 4·32 ins., or 2·90 ins. below the average. The fall of rain was below its average in October, above in November, and below again in December; the total fall in the three months at Greenwich was 7·54 ins., 0·45 in. above the average.

The heaviest falls of rain at our stations were 47·66 ins. at Stonyhurst; 46·78 ins. at Llangammarch Wells; and 35·33 at Halifax Public Library.

The least falls were 18·82 ins. at Cambridge; 21·29 ins. at Hull; and 22·03 ins. at Oxford.

The greatest number of days of rain were at Stonyhurst 197; at Liverpool 188; and at Carlisle 187.

The least number of days of rain were at Croydon 126; at Ventnor 127; and at Oxford 129.

Thunderstorms occurred on 58 days at the different stations; of these 12 were in September, 10 in July, 8 in both May and August,

4 in both February and June, 3 in both January and October, and 2 in each of the months of April, November, and December.

Thunder was heard but lightning was not seen on 60 days; of these 13 were in July, 12 in September, 10 in August, 6 in April, 5 in May, 4 in both June, and November, 3 in January, 2 in March, and 1 in February.

Lightning was seen but thunder was not heard on 60 days; of these 10 were in August, 9 in September, 7 in July, 6 in both January and November, 5 in May, 4 in both April and June, and 3 in each of the months of February, October, and December.

Solar halos were seen on 99 days; of these 17 were in June, 13 in March, 10 in both February and July, 9 in each of the months of April, May, and August, 7 in September, 5 in November, 4 in October, and 3 in both January and December.

Lunar halos were seen on 49 nights; of these 9 were in February, 7 in December, 6 in January, 4 in each of the months of March, April, September, and November, 3 in each of the months of May, June, and July, and 1 in both August and October.

Aurora borealis was seen on 2 nights, viz., 1 in both January and February.

Snow fell on 55 days; of these 16 were in December, 12 in January, 10 in March, 8 in both February and April, and 1 in May.

Hail fell on 66 days; of these 11 were in January, 10 in March, 9 in both April and December, 7 in September, 5 in February, 4 in each of the months of May, October, and November, and 1 in each of the months of June, July, and August.

Fog prevailed on 148 days; of these 22 were in both October and December, 18 in both February and November, 16 in January, 14 in March, 8 in both July and August, 6 in both May and June, and 5 in both April and September.

TABLE 1.—**United Kingdom: Population** of its several **portions estimated** of the **Islands** in the **British Seas**, and of the **portions**

YEAR.	UNITED KINGDOM. AREA 77,483,966 ACRES.			ENGLAND AND WALES. AREA 37,317,885 ACRES.		
	Persons.	Males.	Females.	Persons.	Males.	Females.
1850	27,523,694	13,436,128	14,087,566	17,773,324	8,707,074	9,066,250
1851	27,393,337	13,369,095	14,024,242	17,962,849	8,808,662	9,174,187
1852	27,448,257	13,394,542	14,053,715	18,193,206	8,909,938	9,283,268
1853	27,542,588	13,441,288	14,101,300	18,404,368	9,010,866	9,393,502
1854	27,658,704	13,496,584	14,162,120	18,616,310	9,111,410	9,504,900
1855	27,821,730	13,574,202	14,247,528	18,829,000	9,211,528	9,617,472
1856	28,011,094	13,661,618	14,249,418	19,042,412	9,311,182	9,731,230
1857	28,188,280	13,739,458	14,448,822	19,256,516	9,410,334	9,846,182
1858	28,389,770	13,828,357	14,561,413	19,471,291	9,508,949	9,962,342
1859	28,590,224	13,915,802	14,674,422	19,686,701	9,606,982	10,079,719
1860	28,778,411	13,997,137	14,781,274	19,902,713	9,704,394	10,198,319
1861	28,977,133	14,096,431	14,880,702	20,119,314	9,801,152	10,318,162
1862	29,243,610	14,218,788	15,024,822	20,371,013	9,923,272	10,447,741
1863	29,470,969	14,329,606	15,141,363	20,625,855	10,046,909	10,578,946
1864	29,630,437	14,431,943	15,243,494	20,883,889	10,172,089	10,711,800
1865	29,925,177	14,552,746	15,372,431	21,145,151	10,298,826	10,846,325
1866	30,147,755	14,658,115	15,491,640	21,409,684	10,427,146	10,982,538
1867	30,409,132	14,781,924	15,627,208	21,677,525	10,557,066	11,120,459
1868	30,689,977	14,917,163	15,772,814	21,948,713	10,688,600	11,260,113
1869	30,978,278	15,056,678	15,921,600	22,223,299	10,821,775	11,401,524
1870	31,256,535	15,189,549	16,066,986	22,501,316	10,956,608	11,544,708
1871	31,555,694	15,331,177	16,224,517	22,788,594	11,092,620	11,695,974
1872	31,874,183	15,485,219	16,388,964	23,096,495	11,242,495	11,854,000
1873	32,177,550	15,630,146	16,547,410	23,408,556	11,394,394	12,014,162
1874	32,581,517	15,788,489	16,713,028	23,724,834	11,548,346	12,176,488
1875	32,838,758	15,957,608	16,881,150	24,045,385	11,704,378	12,341,007
1876	33,199,994	16,138,194	17,061,666	24,370,267	11,862,519	12,507,748
1877	33,575,941	16,325,250	17,250,691	24,699,589	12,022,796	12,676,743
1878	33,943,773	16,508,370	17,435,403	25,033,259	12,185,238	12,848,021
1879	34,302,557	16,687,367	17,615,190	25,371,489	12,349,875	13,021,614
1880	34,622,930	16,844,178	17,778,752	25,714,288	12,516,737	13,197,551
1881	34,934,476	16,995,577	17,938,899	26,046,142	12,673,435	13,372,707
1882	35,206,617	17,122,482	18,084,135	26,334,942	12,808,460	13,526,482
1883	35,449,721	17,237,225	18,212,496	26,626,949	12,944,923	13,682,026
1884	35,724,231	17,367,248	18,356,983	26,922,192	13,082,837	13,839,355
1885	36,015,601	17,585,358	18,510,243	27,220,706	13,222,216	13,998,490
1886	36,313,582	17,646,573	18,667,600	27,522,532	13,363,079	14,159,453
1887	36,599,143	17,760,591	18,818,552	27,827,706	13,505,441	14,322,265
1888	36,881,271	17,912,256	18,969,015	28,136,258	13,649,314	14,486,944
1889	37,178,929	18,052,088	19,126,841	28,448,239	13,794,721	14,653,518
1890	37,484,764	18,196,143	19,288,621	28,763,673	13,941,671	14,822,002
1891	37,796,390	18,345,162	19,451,228	29,081,962	14,091,391	14,990,571
1892	38,103,519	18,496,259	19,607,260	29,401,898	14,246,413	15,155,485
1893	38,434,629	18,658,949	19,775,680	29,725,358	14,403,143	15,322,215
1894	38,777,687	18,828,923	19,948,764	30,052,397	14,561,606	15,490,791
1895	39,113,465	18,984,669	20,116,796	30,383,047	14,721,820	15,661,227
1896	39,464,582	19,170,756	20,293,826	30,717,355	14,883,806	15,833,549
1897	39,825,357	19,349,982	20,475,375	31,055,355	15,047,580	16,007,775
1898	40,190,797	19,531,563	20,659,234	31,397,078	15,213,160	16,183,918
1899	40,555,623	19,711,865	20,843,758	31,742,588	15,380,573	16,362,015

to the **middle** of each of the **Years 1850-99, exclusive** of the **Population** of the **Army, Navy,** and **Merchant Service Abroad.**

Scotland.* Area 19,459,725 Acres.			Ireland.* Area 20,706,256 Acres.			Year.
Persons.	Males.	Females.	Persons.	Males.	Females.	
2,872,821	1,368,045	1,504,776	6,877,549	3,361,009	3,516,540	1850
2,896,015	1,379,080	1,516,935	6,514,473	3,181,353	3,333,120	1851
2,918,162	1,389,469	1,528,693	6,336,889	3,095,135	3,241,754	1852
2,939,236	1,399,196	1,540,040	6,198,984	3,031,226	3,167,758	1853
2,959,211	1,408,246	1,550,965	6,083,183	2,976,928	3,106,255	1854
2,978,065	1,416,606	1,561,459	6,014,665	2,946,068	3,068,597	1855
2,995,771	1,424,261	1,571,510	5,972,851	2,926,173	3,046,678	1856
3,012,310	1,431,200	1,581,110	5,919,454	2,897,924	3,021,530	1857
3,027,665	1,437,414	1,590,251	5,890,814	2,881,994	3,008,820	1858
3,041,812	1,442,890	1,598,922	5,861,711	2,865,930	2,995,781	1859
3,054,738	1,447,622	1,607,116	5,830,960	2,845,121	2,975,839	1860
3,069,404	1,453,496	1,615,908	5,788,415	2,831,783	2,956,632	1861
3,097,009	1,468,180	1,628,829	5,775,588	2,827,336	2,948,252	1862
3,126,879	1,483,008	1,643,871	5,718,235	2,799,689	2,918,546	1863
3,156,021	1,497,988	1,658,033	5,640,527	2,761,866	2,878,661	1864
3,185,437	1,513,120	1,672,317	5,594,589	2,740,800	2,853,789	1865
3,215,129	1,528,404	1,686,725	5,522,942	2,700,565	2,822,377	1866
3,245,098	1,543,843	1,701,255	5,486,509	2,681,015	2,805,494	1867
3,275,350	1,559,438	1,715,912	5,465,914	2,669,125	2,796,789	1868
3,305,885	1,575,190	1,730,695	5,449,094	2,659,713	2,789,381	1869
3,336,707	1,591,101	1,745,606	5,418,512	2,641,840	2,776,672	1870
3,368,921	1,607,775	1,761,146	5,398,179	2,630,782	2,767,397	1871
3,404,798	1,626,461	1,778,337	5,372,890	2,616,263	2,756,627	1872
3,441,056	1,645,361	1,795,695	5,327,938	2,590,385	2,737,553	1873
3,477,704	1,664,480	1,813,224	5,298,979	2,575,663	2,723,316	1874
3,514,744	1,683,821	1,830,923	5,278,629	2,569,409	2,709,220	1875
3,552,183	1,703,388	1,848,795	5,277,544	2,572,287	2,705,257	1876
3,590,022	1,723,180	1,866,842	5,286,389	2,579,274	2,707,106	1877
3,628,268	1,743,204	1,885,064	5,282,246	2,579,928	2,702,318	1878
3,665,443	1,762,787	1,902,656	5,265,625	2,574,705	2,690,920	1879
3,705,994	1,783,950	1,922,044	5,202,648	2,543,491	2,659,157	1880
3,742,564	1,802,923	1,939,641	5,145,770	2,519,219	2,626,551	1881
3,770,657	1,816,785	1,953,872	5,101,018	2,497,237	2,603,781	1882
3,798,961	1,830,754	1,968,207	5,023,811	2,461,548	2,562,263	1883
3,827,478	1,844,830	1,982,648	4,974,561	2,439,581	2,534,980	1884
3,856,307	1,859,014	1,997,293	4,938,588	2,424,128	2,514,460	1885
3,885,155	1,873,308	2,011,847	4,905,895	2,410,186	2,495,709	1886
3,914,318	1,887 711	2,026,607	4,857,119	2,387,439	2,469,680	1887
3,943,701	1,902,225	2,041,476	4,801,312	2,360,717	2,440,595	1888
3,973,305	1,916,851	2,056,454	4,757,385	2,340,516	2,416,869	1889
4,003,132	1,931,589	2,071,543	4,717,959	2,322,883	2,395,076	1890
4,033,180	1,946,440	2,086,740	4,681,248	2,307,331	2,373,917	1891
4,063,452	1,961,401	2,102,051	4,638,169	2,288,436	2,349,733	1892
4,093,950	1,976,487	2,117,472	4,615,312	2,279,319	2,335,993	1893
4,124,691	1,991,684	2,133,007	4,600,599	2,275,633	2,324,966	1894
4,155,654	2,006,997	2,148,657	4,574,764	2,267,852	2,306,912	1895
4,186,849	2,022,428	2,164,421	4,560,378	2,264,522	2,295,856	1896
4,218,279	2,037,978	2,180,301	4,551,723	2,264,424	2,287,299	1897
4,249,946	2,053,648	2,196,298	4,543,773	2,264,755	2,279,018	1898
4,281,850	2,069,438	2,212,412	4,531,185	2,261,854	2,269,331	1899

* The Estimates of Population for Scotland and Ireland have been supplied by the Registrars-General for those parts of the United Kingdom.

TA 2.—ENGLAND AND WALES.—**Marriages, Births, and Deaths, 1850-99.**

Year.	Marriages.	Births.					Deaths.		
		Total.	Males.	Females.	Legitimate.	Illegitimate.	Persons.	Males.	Females.
1850	152,744	593,422	302,834	290,588	553,116	40,306	368,995	186,491	182,504
1851	154,206	615,865	314,968	300,897	573,865	42,000	395,396	200,500	194,896
1852	158,782	624,012	319,050	304,962	581,530	42,482	407,135	207,042	200,093
1853	164,520	612,391	313,756	298,635	572,628	39,763	421,097	214,720	206,377
1854	159,727	634,405	324,069	310,336	593,664	40,741	437,905	222,422	215,483
1855	152,113	635,043	323,960	311,083	594,260	40,783	425,703	216,587	209,116
1856	159,337	657,453	335,541	321,912	614,802	42,651	390,506	198,875	191,631
1857	159,097	663,071	339,998	323,073	620,069	43,002	419,815	212,356	207,459
1858	156,070	655,481	334,989	320,492	612,176	43,305	449,656	227,220	222,436
1859	167,723	689,881	352,662	337,219	645,130	44,751	440,781	223,576	217,205
1860	170,156	684,048	349,799	334,249	640,355	43,693	422,721	215,238	207,483
1861	168,706	696,406	355,972	340,434	652,249	44,157	435,114	222,281	212,833
1862	164,030	712,684	363,534	349,150	667,462	45,222	436,566	222,622	213,944
1863	173,510	727,417	372,019	355,398	680,276	47,141	473,837	242,203	231,634
1864	180,387	740,275	377,719	362,556	692,827	47,448	495,531	253,619	241,912
1865	185,474	748,069	381,444	366,625	701,484	46,585	490,909	252,218	238,691
1866	187,776	753,870	384,955	368,915	708,369	45,501	500,689	256,402	244,287
1867	179,154	768,349	392,224	376,125	723,163	45,186	471,073	242,588	228,485
1868	176,962	786,858	400,383	386,475	740,520	46,338	480,622	247,107	233,515
1869	176,970	773,381	394,570	378,811	728,690	44,691	494,828	254,863	239,965
1870	181,655	792,787	404,305	388,482	748,050	44,737	515,329	265,586	249,743
1871	190,112	797,428	405,605	391,823	752,653	44,775	514,879	265,563	249,316
1872	201,267	825,907	421,307	404,600	781,141	44,766	492,365	255,135	237,130
1873	205,615	829,778	422,757	407,021	786,617	43,161	492,520	254,985	237,535
1874	202,010	854,956	435,179	419,777	811,853	43,103	526,632	272,178	254,454
1875	201,212	850,607	434,225	416,382	809,794	40,813	546,453	282,202	264,251
1876	201,874	887,968	452,278	435,690	846,374	41,594	510,315	265,076	245,239
1877	194,352	888,200	451,896	436,304	846,045	42,155	500,496	260,567	239,929
1878	190,054	891,906	455,048	436,858	849,806	42,100	539,872	278,772	261,100
1879	182,082	880,389	447,914	432,475	838,200	42,189	526,255	271,496	254,759
1880	191,965	881,643	448,709	432,934	839,101	42,542	528,624	273,442	255,182
1881	197,290	883,642	450,180	433,462	840,522	43,120	491,935	253,605	238,330
1882	204,405	889,014	452,752	436,262	845,859	43,155	516,654	265,767	250,887
1883	206,384	890,722	453,076	437,646	848,076	42,646	522,997	269,262	253,735
1884	204,301	906,750	462,481	444,269	864,083	42,667	530,828	273,522	257,306
1885	197,745	894,270	455,809	438,461	851,477	42,793	522,750	268,305	254,445
1886	196,071	903,760	460,368	443,392	860,922	42,838	537,276	275,874	261,402
1887	200,518	886,331	451,603	434,728	844,197	42,134	530,758	272,137	258,621
1888	203,821	879,568	447,172	432,696	839,138	40,730	510,971	263,294	247,677
1889	213,865	885,944	451,218	434,726	845,317	40,627	518,353	266,102	252,251
1890	223,028	869,937	442,070	427,867	831,525	38,412	562,248	290,448	271,800
1891	226,526	914,157	465,660	448,497	875,376	38,781	587,925	302,494	285,431
1892	227,135	897,957	456,622	441,335	860,376	37,581	559,684	286,062	273,622
1893	218,689	914,572	465,711	448,861	875,714	38,858	569,958	291,889	278,069
1894	226,449	890,289	453,016	437,273	851,946	38,343	498,827	256,015	242,812
1895	228,204	922,291	468,886	453,405	883,455	38,836	568,997	290,704	278,293
1896	242,764	915,331	465,660	449,671	876,602	38,729	526,727	270,575	256,152
1897	249,145	921,693	469,180	452,513	883,284	38,409	541,487	280,211	261,276
1898	255,379	923,165	468,920	454,245	884,832	38,333	552,141	283,981	268,160
1899	262,334	928,646	473,172	455,474	891,522	37,124	581,799	299,472	282,327

TABLE 3.—ENGLAND AND WALES.—Annual Marriage-, Birth-, and Death-rates, 1850–99.

Year.	Marriages.	Births.					Deaths.				Year.
	Persons Married in 1000 Living.	Births to 1000 living.			Illegitimate Births in 1000 Births.	Births of Males to 1000 Births of Females.	Deaths to 1000 living.			Deaths of Males to 1000 Deaths of Females, in equal Numbers Living.	
		Total.	Legitimate.	Illegitimate.			Persons.	Males.	Females.		
1850	17·2	33·4	31·1	2·3	68	1042	20·8	21·4	20·1	1064	1850
1851	17·2	34·2	31·9	2·3	68	1047	22·0	22·8	21·2	1072	1851
1852	17·4	34·2	31·9	2·3	68	1046	22·3	23·2	21·5	1078	1852
1853	17·9	33·3	31·1	2·2	65	1051	22·9	23·8	22·0	1085	1853
1854	17·2	34·1	31·9	2·2	64	1044	23·5	24·4	22·7	1077	1854
1855	16·2	33·7	31·5	2·2	64	1041	22·6	23·5	21·7	1081	1855
1856	16·7	34·4	32·2	2·2	65	1042	20·5	21·3	19·6	1085	1856
1857	16·5	34·4	32·2	2·2	65	1052	21·8	22·6	21·1	1071	1857
1858	16·0	33·7	31·5	2·2	66	1045	23·1	23·9	22·3	1070	1858
1859	17·0	35·0	32·7	2·3	65	1046	22·4	23·3	21·5	1080	1859
1860	17·1	34·3	32·1	2·2	64	1047	21·2	22·1	20·3	1090	1860
1861	16·3	34·6	32·4	2·2	63	1046	21·6	22·7	20·6	1099	1861
1862	16·1	35·0	32·8	2·2	63	1041	21·4	22·4	20·5	1095	1862
1863	16·8	35·3	33·0	2·3	65	1047	23·0	24·1	21·9	1101	1863
1864	17·2	35·4	33·1	2·3	64	1042	23·7	24·9	22·5	1104	1864
1865	17·5	35·4	33·2	2·2	62	1040	23·2	24·5	22·0	1113	1865
1866	17·5	35·2	33·1	2·1	60	1043	23·4	24·6	22·2	1106	1866
1867	16·5	35·4	33·3	2·1	59	1043	21·7	23·0	20·5	1118	1867
1868	16·1	35·8	33·7	2·1	59	1036	21·8	23·1	20·7	1115	1868
1869	15·9	34·8	32·8	2·0	58	1042	22·3	23·6	21·0	1119	1869
1870	16·1	35·2	33·2	2·0	56	1041	22·9	24·2	21·6	1121	1870
1871	16·7	35·0	33·0	2·0	56	1035	22·6	23·9	21·3	1123	1871
1872	17·4	35·6	33·7	1·9	54	1041	21·3	22·6	19·9	1134	1872
1873	17·6	35·4	33·6	1·8	52	1039	21·0	22·4	19·8	1132	1873
1874	17·0	36·0	34·2	1·8	50	1037	22·2	23·6	20·9	1128	1874
1875	16·7	35·4	33·7	1·7	48	1043	22·7	24·1	21·4	1126	1875
1876	16·5	36·3	34·6	1·7	47	1038	20·9	22·3	19·6	1140	1876
1877	15·7	36·0	34·3	1·7	47	1036	20·3	21·7	18·9	1145	1877
1878	15·2	35·6	33·9	1·7	47	1042	21·6	22·9	20·3	1126	1878
1879	14·4	34·7	33·0	1·7	48	1036	20·7	22·0	19·6	1124	1879
1880	14·9	34·2	32·6	1·6	48	1036	20·5	21·8	19·3	1130	1880
1881	15·1	33·9	32·2	1·7	49	1039	18·9	20·0	17·8	1123	1881
1882	15·5	33·8	32·2	1·6	49	1038	19·6	20·7	18·5	1119	1882
1883	15·5	33·5	31·9	1·6	48	1035	19·6	20·8	18·5	1122	1883
1884	15·1	33·6	32·0	1·6	47	1041	19·7	20·8	18·5	1125	1884
1885	14·5	32·9	31·3	1·6	48	1040	19·2	20·3	18·2	1116	1885
1886	14·2	32·8	31·2	1·6	47	1038	19·5	20·6	18·5	1119	1886
1887	14·4	31·9	30·4	1·5	48	1039	19·1	20·2	18·1	1116	1887
1888	14·4	31·2	29·8	1·4	46	1033	18·1	19·2	17·0	1128	1888
1889	15·0	31·1	29·7	1·4	46	1038	18·2	19·3	17·2	1121	1889
1890	15·5	30·2	28·9	1·3	44	1033	19·5	20·8	18·3	1136	1890
1891	15·6	31·4	30·1	1·3	42	1038	20·2	21·5	19·0	1128	1891
1892	15·4	30·5	29·2	1·3	42	1035	19·0	20·0	18·0	1111	1892
1893	14·7	30·8	29·5	1·3	42	1038	19·2	20·3	18·1	1117	1893
1894	15·1	29·6	28·3	1·3	43	1036	16·6	17·6	15·7	1121	1894
1895	15·0	30·4	29·1	1·3	42	1034	18·7	19·7	17·8	1111	1895
1896	15·8	29·7	28·4	1·3	42	1036	17·1	18·1	16·1	1124	1896
1897	16·0	29·7	28·5	1·2	42	1037	17·4	18·6	16·3	1141	1897
1898	16·3	29·4	28·2	1·2	42	1032	17·6	18·7	16·6	1127	1898
1899	16·5	29·3	28·1	1·2	40	1039	18·3	19·5	17·3	1128	1899

TABLE 4.—ENGLAND AND WALES.—**Annual Marriage-, Birth-, and Death-rates, in Groups of Years, 1838-99.**

PERIOD.	MARRIAGES.	BIRTHS.					DEATHS.			
	Persons Married to 1000 Living.	Births to 1000 Living.			Illegitimate Births in 1000 Births.	Births of Males to 1000 Births of Females.	Deaths to 1000 Living.			Deaths of Males to 1000 Deaths of Females, in equal Numbers Living.
		Total.	Legitimate.	Illegitimate.			Persons.	Males.	Females.	
1838-99	16·0	33·3	31·6*	1·8*	55*	1042	21·1	22·1	20·1	1104
1841-50	16·1	32·6	—	—	—	1049	22·4	23·1	21·6	1070
1851-60	16·9	34·1	31·9	2·2	65	1046	22·2	23·1	21·4	1079
1861-70	16·6	35·2	33·0	2·2	61	1042	22·5	23·7	21·4	1109
1871-80	16·2	35·4	33·6	1·8	50	1038	21·4	22·7	20·1	1131
1881-90	14·9	32·5	31·0	1·5	47	1037	19·1	20·3	18·1	1123
1838-40	15·6	31·3	—	—	—	1048	22·4	23·3	21·5	1084
1841-45	15·7	32·3	—	—	—	1052	21·4	22·2	20·6	1073
1846-50	16·5	32·8	30·6	2·2	67	1045	23·3	24·1	22·6	1067
1851-55	17·2	33·9	31·7	2·2	66	1046	22·7	23·5	21·8	1079
1856-60	16·7	34·4	32·2	2·2	65	1046	21·8	22·6	21·0	1079
1861-65	16·8	35·1	32·9	2·2	63	1043	22·6	23·7	21·5	1102
1866-70	16·4	35·3	33·2	2·1	58	1041	22·4	23·7	21·2	1116
1871-75	17·1	35·5	33·7	1·8	52	1039	22·0	23·3	20·7	1129
1876-80	15·3	35·4	33·7	1·7	47	1038	20·8	22·1	19·5	1133
1881-85	15·1	33·5	31·9	1·6	48	1039	19·4	20·5	18·3	1121
1886-90	14·7	31·4	30·0	1·4	46	1036	18·9	20·0	17·8	1124
1891-95	15·2	30·5	29·2	1·3	42	1036	18·7	19·8	17·7	1118

* For the period 1845-99 only.

TABLE 5.—ENGLAND AND WALES.—**Annual Marriage-, Birth-, and Death-rates** in each **Quarter** in **Groups** of **Years, 1838-99,** and in each **Year, 1890-99.**

PERIOD.	PERSONS MARRIED TO 1000 LIVING.				BIRTHS TO 1000 LIVING.				DEATHS TO 1000 LIVING.			
	Quarter ended				Quarter ended				Quarter ended			
	March.	June.	Sept.	Dec.	March.	June.	Sept.	Dec.	March.	June.	Sept.	Dec.
1838-99	13·1	16·4	15·7	18·9	34·5	34·2	33·3	32·1	23·5	20·7	19·4	20·8
1841-50	13·3	16·4	15·2	19·2	34·2	33·7	31·2	31·2	24·7	22·0	21·0	21·7
1851-60	14·1	17·1	16·3	20·1	35·8	35·5	32·8	32·5	24·7	22·1	20·3	21·9
1861-70	13·8	16·9	16·2	19·6	36·6	36·3	34·0	33·9	25·2	21·8	21·0	22·1
1871-80	13·4	16·5	15·8	19·2	36·6	36·1	34·6	34·5	23·7	20·9	19·6	21·3
1881-90	11·9	15·4	14·9	17·6	33·4	33·2	31·9	31·5	21·6	18·7	17·3	19·1
1890 ..	11·5	16·5	15·8	18·2	31·8	30·7	30·5	28·1	23·3	17·9	16·9	20·1
1891 ..	13·7	14·5	16·0	18·0	32·0	33·0	30·6	30·1	22·0	23·7	15·9	19·3
1892 ..	11·7	16·4	15·7	17·8	30·0	31·7	30·9	29·3	24·9	18·0	15·7	17·4
1893 ..	11·0	15·9	15·6	16·3	31·5	31·7	30·7	29·2	19·7	18·0	19·2	19·9
1894 ..	12·9	14·3	15·9	17·2	30·9	29·5	28·5	29·6	20·0	15·8	14·2	16·5
1895 ..	10·6	16·0	15·9	17·5	32·0	30·8	30·3	28·3	22·7	17·2	17·5	17·6
1896 ..	11·3	17·2	16·8	17·7	29·1	30·2	29·5	30·1	17·9	16·3	16·3	17·9
1897 ..	11·7	17·8	16·8	17·8	30·7	29·2	30·0	28·8	18·7	16·3	17·8	17·0
1898 ..	11·7	17·9	16·8	18·6	29·9	29·7	29·7	28·3	19·5	16·2	17·9	16·8
1899 ..	11·4	18·3	18·0	18·4	29·5	30·3	29·0	28·3	18·8	16·6	19·2	18·6

TABLE 6.—ENGLAND AND WALES.—**Churches** and **Chapels** of the **Established Church**, and **other Registered Buildings** for **Solemnization** of **Marriage, 31st December, 1899.**

REGISTRATION COUNTY.	All Religious Denominations.	Established Church.	Other Religious Denominations.													
			All Other Religious Denominations.	Presbyterians.	Congregationalists.	Baptists.	Roman Catholics.	Unitarians.	Wesleyan Methodists.					Calvinistic Methodists.	Bible Christians.	Others.
									Original Connexion.	New Connexion.	Primitive Methodists.	United Methodist Free Church.	Other Wesleyan Methodists.			
ENGLAND AND WALES	27,887	15,309	12,578	397	2551	2195	1115	177	2695	203	1124	533	96	665	149	678
I.—LONDON.																
London	1315	612	703	47	152	155	84	16	93	5	29	22	—	9	5	86
II.—SOUTH EASTERN.																
Surrey	438	239	199	8	47	51	21	2	35	—	11	3	—	—	—	21
Kent	797	498	299	7	64	83	27	3	67	—	19	2	1	1	9	16
Sussex	621	404	217	7	59	49	25	3	37	—	8	—	—	8	4	17
Hampshire	710	441	269	6	68	50	22	4	51	—	21	4	2	—	15	26
Berkshire	382	267	115	3	19	26	12	1	26	—	20	—	—	—	—	8
III.—SOUTH MIDLAND.																
Middlesex	336	152	184	10	37	49	23	1	29	—	9	—	—	—	2	24
Hertfordshire	301	192	109	—	42	33	5	—	19	—	5	—	—	—	—	5
Buckinghamshire ..	293	197	96	—	19	36	4	—	17	—	12	—	2	—	—	6
Oxfordshire	346	265	81	1	19	22	9	—	20	—	4	2	1	—	—	3
Northamptonshire ..	472	318	154	—	37	53	7	1	35	—	7	2	7	—	—	5
Huntingdonshire ..	121	80	41	—	6	20	2	—	10	—	1	—	—	—	—	2
Bedfordshire	242	140	102	—	13	33	3	—	32	—	14	—	—	—	—	7
Cambridgeshire	310	195	115	1	20	44	5	—	23	1	15	4	—	—	—	2
IV.—EASTERN.																
Essex	702	436	266	6	100	46	21	2	43	—	18	8	—	1	—	21
Suffolk	672	508	164	3	51	50	11	2	22	—	15	3	—	—	—	7
Norfolk	885	702	183	2	30	41	8	2	36	2	30	11	2	—	—	10
V.—SOUTH WESTERN.																
Wiltshire	503	331	172	1	45	53	8	—	26	—	22	4	—	—	—	13
Dorsetshire	402	299	103	—	33	12	12	3	28	—	12	—	—	—	1	2
Devonshire	883	547	336	7	74	58	22	6	76	—	4	8	—	—	45	36
Cornwall	469	256	213	—	18	8	9	—	93	2	5	37	2	—	37	2
Somersetshire	848	555	293	2	70	56	14	4	89	—	13	14	—	—	11	20
VI.—WEST MIDLAND.																
Gloucestershire	682	417	265	4	72	64	14	4	52	—	9	12	2	2	3	27
Herefordshire	295	229	66	—	11	14	4	—	10	—	15	—	—	2	—	10
Shropshire	482	315	167	2	43	15	12	—	30	2	42	6	1	10	—	4
Staffordshire	737	364	373	7	49	30	45	7	115	31	60	13	—	1	—	15
Worcestershire	389	256	133	6	17	28	17	3	26	4	15	2	2	—	—	13
Warwickshire	539	322	217	4	48	44	33	5	42	4	10	6	1	1	—	19
VII.—NORTH MIDLAND.																
Leicestershire	504	299	205	1	33	59	16	4	49	2	25	5	2	—	—	9
Rutlandshire	69	56	13	—	3	6	1	—	2	—	1	—	—	—	—	—
Lincolnshire	897	657	240	1	23	33	14	3	37	2	50	23	1	—	—	3
Nottinghamshire ..	490	292	198	1	23	35	11	4	54	11	27	24	1	—	—	7
Derbyshire	455	213	242	3	38	26	18	3	69	7	40	23	6	—	—	9
VIII.—NORTH WESTERN.																
Cheshire	628	266	362	29	60	26	30	9	108	10	47	17	2	12	—	12
Lancashire	2373	792	1581	71	254	156	274	37	336	34	123	113	35	21	5	122
IX.—YORK.																
West Riding	1800	699	1101	8	186	116	75	17	342	59	130	106	22	—	1	39
East Riding (with York)	404	249	155	6	21	10	15	1	49	3	40	5	1	—	—	4
North Riding	463	273	190	4	26	11	23	4	79	1	34	3	1	—	1	3
X.—NORTHERN.																
Durham	583	268	315	28	25	20	54	4	76	15	61	20	1	—	—	11
Northumberland ..	417	183	234	73	15	8	33	1	35	7	34	21	—	—	—	7
Cumberland	292	181	111	15	16	4	14	1	33	—	18	4	—	—	1	5
Westmorland	130	84	46	1	8	5	3	1	17	—	6	2	—	—	—	3
XI.—WELSH.																
Monmouthshire	392	177	215	3	47	87	14	—	34	—	14	2	1	16	3	4
South Wales	1753	685	1068	5	361	299	28	19	71	—	12	2	—	254	6	11
North Wales	1065	398	667	14	149	71	13	—	83	1	8	—	—	327	—	2

TABLE 7.—ENGLAND AND WALES.—Marriages.—Manner of Solemnization, 1850–99.

Year.	Of 1000 Marriages. According to the Rites of the Established Church. Special Licence.	Licence	Banns	Superintendent Registrar's Certificate.	Not stated.	Total in Established Church.	Not according to the Rites of the Established Church. Total not in Established Church.	Roman Catholics.	In Registered Places. Registrar.	Other Christian Denominations. Authorised Person.	Quakers.	Jews.	Civil Marriages in Superintendent Registrar's Office.
1850	0·1	114	645	21	77	857	143	37	63		0·5	1·7	41
1851	0·1	115	644	22	68	849	151	43	62		0·4	1·7	44
1852	0·1	123	670	23	27	843	157	47	63		0·4	1·6	45
1853	0·1	125	664	23	27	839	161	51	62		0·5	1·8	46
1854	0·1	132	658	24	26	840	160	49	61		0·3	1·8	48
1855	0·1	134	655	25	26	840	160	48	61		0·4	1·5	49
1856	0·1	134	655	25	25	839	161	47	60		0·5	2·0	51
1857	0·1	134	641	24	25	824	176	46	67		0·4	2·0	61
1858	0·1	127	644	24	26	821	179	43	70		0·5	1·4	64
1859	0·1	121	643	25	23	812	188	46	75		0·4	1·9	65
1860	0·1	122	638	25	22	807	193	46	79		0·4	1·8	66
1861	0·1	123	628	25	22	798	202	48	80		0·4	1·6	72
1862	0·1	119	627	24	21	791	209	45	84		0·4	1·8	78
1863	0·1	111	632	25	20	788	212	47	84		0·3	1·8	79
1864	0·1	110	629	24	19	782	218	48	87		0·3	1·9	81
1865	0·1	112	629	22	19	782	218	47	89		0·3	1·9	80
1866	0·1	108	630	23	17	778	222	48	91		0·3	1·6	81
1867	0·1	108	628	22	17	775	225	44	95		0·4	1·8	84
1868	0·1	103	627	23	16	769	231	42	97		0·4	1·7	90
1869	0·1	98	627	23	15	763	237	41	99		0·3	1·9	95
1870	0·1	94	634	22	10	760	240	41	99		0·3	2·0	98
1871	0·1	89	642	22	8	761	239	40	100		0·3	2·1	97
1872	0·1	85	645	21	6	757	243	42	100		0·2	2·1	99
1873	0·1	85	642	20	5	752	248	40	102		0·4	2·4	103
1874	0·1	87	637	19	4	747	253	40	105		0·2	2·3	105
1875	0·1	87	635	18	4	744	256	42	107		0·3	2·4	104
1876	0·2	87	630	18	3	738	262	42	110		0·3	2·3	107
1877	0·1	84	627	18	4	733	267	43	112		0·4	2·2	109
1878	0·1	82	623	18	3	726	274	42	113		0·3	2·7	116
1879	0·2	78	624	18	3	723	277	41	113		0·3	2·5	120
1880	0·2	73	623	18	3	717	283	43	111		0·3	2·4	126
1881	0·3	68	620	18	3	715	285	45	111		0·3	2·5	126
1882	0·4	65	631	17	2	715	285	45	111		0·3	2·5	126
1883	0·3	63	629	18	2	712	288	44	113		0·3	2·6	128
1884	0·3	60	628	17	2	707	293	43	116		0·3	2·9	131
1885	0·3	58	630	17	3	708	292	41	118		0·2	3·2	130
1886	0·2	56	632	17	2	707	293	42	117		0·2	3·4	130
1887	0·1	53	629	17	2	701	299	43	116		0·3	3·2	136
1888	0·1	51	632	16	2	701	299	42	116		0·3	3·9	137
1889	0·1	48	632	16	2	698	302	42	116		0·3	4·1	140
1890	0·1	47	637	15	2	701	299	43	115		0·3	4·0	137
1891	0·1	46	637	14	2	699	301	42	118		0·3	4·6	136
1892	0·1	45	637	14	2	698	302	40	118		0·3	4·6	139
1893	0·1	44	634	13	1	692	308	41	118		0·4	5·1	143
1894	0·1	41	630	13	2	686	314	42	119		0·3	5·0	148
1895	0·1	39	633	13	1	686	314	41	120		0·3	5·3	147
1896	0·1	38	637	11	1	687	313	41	120		0·4	5·2	146
1897	0·1	35	640	10	1	686	314	41	121		0·4	5·7	146
1898	0·1	34	641	9	1	685	315	40	121		0·4	5·7	148
1899	0·1	34	634	9	1	678	322	41	113	11	0·3	6·4	150

TABLE 8.—ENGLAND AND WALES.—**Marriages.—Manner of Solemnization, in Counties, 1899.**

REGISTRATION COUNTY.	Of 1000 Marriages. According to the Rites of the Established Church. Special Licence.	Licence.	Banns.	Superintendent Registrar's Certificate.	Not stated.	TOTAL IN ESTABLISHED CHURCH.	Not according to the Rites of the Established Church. TOTAL NOT IN ESTABLISHED CHURCH.	In Registered Places. Roman Catholics	Other Christian Denominations. Registrar.	Other Christian Denominations. Authorized Person.	Quakers.	Jews.	Civil Marriages in Superintendent Registrar's Office.
ENGLAND AND WALES	0·1	34	634	9	1	678	322	41	113	11	0·3	6·4	150
I.—LONDON.													
London	0·3	40	690	0	0	730	270	35	43	3	1·7	26·5	159
II.—SOUTH EASTERN.													
Surrey	—	39	704	1	1	745	255	18	77	3	0·8	—	156
Kent	—	21	719	6	1	747	253	14	96	9	0·3	0·1	134
Sussex	0·2	38	735	1	1	775	225	16	77	3	0·2	0·9	128
Hampshire	0·2	39	652	5	2	698	302	18	98	5	—	0·3	181
Berkshire	—	24	770	2	—	796	204	9	64	6	1·5	—	123
III.—SOUTH MIDLAND.													
Middlesex	—	33	730	0	2	765	235	19	75	6	—	0·2	135
Hertfordshire	—	21	820	—	1	842	158	4	88	3	0·6	—	62
Buckinghamshire ..	—	25	774	—	2	801	199	2	103	13	—	—	81
Oxfordshire	—	30	753	2	7	792	208	14	91	8	0·8	—	94
Northamptonshire ..	—	23	714	1	3	741	259	7	124	7	—	—	121
Huntingdonshire ..	—	15	784	—	9	808	192	3	127	9	—	—	53
Bedfordshire	—	21	708	2	—	731	269	5	142	19	0·8	—	102
Cambridgeshire.. ..	0·7	28	742	—	3	769	231	3	138	3	1·4	—	86
IV.—EASTERN.													
Essex	—	22	772	0	1	795	205	19	75	14	0·3	—	97
Suffolk	—	20	754	—	6	780	220	5	111	6	0·4	—	98
Norfolk	—	35	722	1	5	763	237	9	85	10	0·6	0·3	132
V.—SOUTH WESTERN.													
Wiltshire	—	30	679	1	1	711	289	4	168	8	—	—	109
Dorsetshire	—	35	718	3	5	761	239	10	123	5	—	—	101
Devonshire..	0·2	52	528	2	2	584	416	13	129	14	0·4	0·4	259
Cornwall	—	64	472	0	2	538	462	2	275	14	—	—	171
Somersetshire	—	39	675	8	5	727	273	7	160	8	0·6	—	97
VI.—WEST MIDLAND.													
Gloucestershire	—	31	668	1	1	701	299	13	118	9	0·8	1·2	157
Herefordshire	—	40	690	4	3	737	263	17	82	5	1·3	—	158
Shropshire	0·6	50	689	8	4	752	248	7	121	8	—	—	112
Staffordshire	—	19	750	3	1	773	227	33	80	10	—	0·8	103
Worcestershire	—	22	773	2	1	798	202	13	67	11	0·5	—	110
Warwickshire	—	15	734	3	1	753	247	31	57	9	1·1	4·2	145
VII.—NORTH MIDLAND.													
Leicestershire	—	17	664	3	3	707	293	18	123	12	0·3	0·3	139
Rutlandshire	—	61	786	—	31	878	122	8	83	—	—	—	31
Lincolnshire	—	33	726	2	2	763	237	8	137	28	—	0·5	73
Nottinghamshire ..	—	28	656	1	2	682	318	13	105	16	—	0·4	186
Derbyshire	—	32	666	4	1	703	297	27	149	18	—	—	103
VIII.—NORTH WESTERN.													
Cheshire	—	62	586	9	0	657	343	55	145	19	—	—	124
Lancashire..	—	38	555	28	0	621	379	105	142	17	0·2	5·8	109
IX.—YORK.													
West Riding	—	20	672	14	0	706	294	41	132	22	0·3	5·2	93
East Riding (with York)	0·3	43	667	2	1	713	287	34	110	9	—	3·7	130
North Riding	—	54	604	4	2	664	336	71	119	6	1·3	1·3	137
X.—NORTHERN.													
Durham	—	27	481	35	0	543	457	80	127	9	0·7	1·6	239
Northumberland.. ..	—	45	497	11	0	553	447	75	121	4	0·6	3·3	243
Cumberland	—	103	512	38	1	654	346	71	107	20	1·5	—	146
Westmorland	—	95	689	4	9	797	203	17	120	4	2·2	—	60
XI.—WELSH.													
Monmouthshire	—	33	421	8	1	463	537	38	222	2	—	1·2	274
South Wales	0·1	39	250	8	0	297	703	29	234	13	—	1·3	426
North Wales	—	40	263	12	1	306	694	10	271	15	—	0·6	297

NOTE.—A cipher indicates that the number of marriages was too small to show a rate of one per 1000. When no marriage occurred, — is inserted.

TABLE 9.—ENGLAND AND WALES.—**First Marriages, Re-Marriages, Marriages of Minors, and Signatures by Mark, 1850-99.**

Year.	In 1000 Marriages.								
	First Marriages.		Re-Marriages.		Under 21 Years.		Signed by Mark.		
	Bachelors.	Spinsters.	Widowers.	Widows.	Men.	Women.	Men.	Women.	Both.
1850	855	907	145	93	49	151	311	462	—
1851	860	910	140	90	50	157	308	453	235
1852	865	911	135	89	54	170	305	446	231
1853	864	910	136	90	56	178	304	439	227
1854	864	910	136	90	58	180	300	427	221
1855	856	905	144	95	55	179	295	412	211
1856	861	906	139	94	57	183	288	402	202
1857	862	909	138	91	56	181	277	388	192
1858	858	908	142	92	59	184	270	376	184
1859	859	909	141	91	62	191	267	376	182
1860	861	910	139	90	63	194	255	362	170
1861	860	909	140	91	64	195	246	347	161
1862	863	910	137	90	65	198	237	332	153
1863	865	912	135	88	66	199	238	331	153
1864	862	909	138	91	66	201	233	324	147
1865	861	908	139	92	67	201	225	312	141
1866	861	906	139	94	67	200	216	300	134
1867	857	904	143	96	69	202	211	288	127
1868	860	906	140	94	72	210	201	278	119
1869	860	905	140	95	72	214	199	276	117
1870	864	904	136	96	75	216	198	273	116
1871	861	903	139	97	79	220	194	268	113
1872	863	901	137	99	80	223	194	263	111
1873	863	899	137	101	82	224	188	254	106
1874	863	898	137	102	84	227	179	242	98
1875	859	898	141	102	83	222	172	232	93
1876	859	897	141	103	83	220	163	221	86
1877	862	901	138	99	81	220	153	209	79
1878	864	902	136	98	78	216	146	198	73
1879	865	905	135	95	74	214	138	185	67
1880	869	905	131	95	73	215	140	186	68
1881	872	908	128	92	72	214	135	177	64
1882	875	912	125	88	76	220	132	171	62
1883	876	911	124	89	74	218	126	155	55
1884	874	911	126	89	73	213	117	142	48
1885	873	912	127	88	70	210	107	129	43
1886	876	914	124	86	67	206	96	115	37
1887	878	916	122	84	65	202	91	106	34
1888	881	917	119	83	63	199	83	97	29
1889	885	919	115	81	61	199	78	90	27
1890	885	919	115	81	60	195	72	83	24
1891	886	919	114	81	59	190	64	73	21
1892	884	918	116	82	59	187	56	66	19
1893	886	920	114	80	56	181	50	57	16
1894	889	923	111	77	55	181	46	54	14
1895	891	924	109	76	52	174	40	48	13
1896	897	927	103	73	53	174	37	43	11
1897	902	931	98	69	51	170	33	40	10
1898	905	932	95	68	51	168	31	36	10
1899	908	933	92	67	50	165	29	34	9

TABLE 10.—ENGLAND AND WALES.—Marriages, Marriages of Minors, and Signatures by Mark in Counties, 1889-1898, and 1899.

REGISTRATION COUNTY.	Persons Married in 1000 Living.		In 1000 Marriages.								
			Under 21 Years.				Signed by Mark.				
			Average of Ten Years, 1889-98.		1899.		Average of Ten Years, 1889-98.		1899.		
	Average of Ten Years, 1889-98.	1899.	Men.	Women.	Men.	Women.	Men.	Women.	Men.	Women.	Both.
ENGLAND AND WALES	15·4	16·5	56	182	50	165	51	59	29	34	9
I.—LONDON.											
London	17·6	18·4	49	170	45	158	32	43	25	33	12
II.—SOUTH EASTERN.											
Surrey	13·0	14·7	32	127	32	125	30	19	17	12	2
Kent	13·7	15·8	40	176	42	171	41	28	23	17	3
Sussex	13·3	13·9	42	138	42	125	42	19	22	12	2
Hampshire..	14·7	15·5	33	157	34	146	36	24	18	15	2
Berkshire	13·4	14·2	35	134	28	113	47	24	28	15	5
III.—SOUTH MIDLAND											
Middlesex	11·7	13·2	45	158	57	161	36	26	21	16	3
Hertfordshire	12·2	14·4	53	149	51	127	75	45	36	20	5
Buckinghamshire	13·c	14·1	58	170	61	144	69	36	30	22	6
Oxfordshire	12·9	13·6	39	131	34	97	56	29	29	21	5
Northamptonshire	15·1	16·3	78	193	61	165	47	42	24	25	8
Huntingdonshire..	13·1	14·2	48	158	59	142	69	36	27	18	6
Bedfordshire	13·8	13·8	87	170	72	133	67	65	37	28	6
Cambridgeshire	13·5	14·5	62	180	50	152	82	47	38	30	7
IV.—EASTERN.											
Essex	13·0	14·7	52	197	45	182	52	38	28	25	6
Suffolk	13·3	14·2	52	170	44	151	83	46	41	20	7
Norfolk	13·6	14·6	61	178	50	156	74	46	38	22	8
V.—SOUTH WESTERN.											
Wiltshire	13·2	14·9	38	134	33	128	58	30	20	19	5
Dorsetshire	14·0	13·8	40	133	40	119	56	28	29	24	7
Devonshire..	15·1	16·0	33	123	31	120	36	35	17	22	4
Cornwall	13·4	14·6	40	132	32	120	83	75	49	47	15
Somersetshire	13·5	14·0	54	137	46	129	62	47	42	25	9
VI.—WEST MIDLAND.											
Gloucestershire	15·5	16·0	60	155	54	142	51	49	27	29	7
Herefordshire	13·0	14·1	26	116	13	85	75	43	26	20	5
Shropshire	13·4	14·6	27	117	23	103	76	58	41	35	11
Staffordshire	16·3	17·6	80	227	70	198	76	89	39	44	13
Worcestershire	14·9	17·0	56	158	46	139	63	71	33	30	9
Warwickshire	16·9	18·6	66	197	61	183	51	67	30	39	9
VII.—NORTH MIDLAND.											
Leicestershire	15·4	16·3	89	208	73	181	38	42	19	20	6
Rutlandshire	12·1	12·3	21	113	15	92	48	20	38	23	8
Lincolnshire	15·0	17·1	40	182	47	171	48	37	23	24	3
Nottinghamshire	16·3	17·6	90	248	75	217	53	60	23	34	10
Derbyshire..	15·5	16·5	69	233	56	206	46	46	22	26	7
VIII.—NORTH WESTERN.											
Cheshire	14·3	15·3	51	157	44	135	47	55	25	24	7
Lancashire..	16·4	17·3	65	184	59	160	49	81	25	43	9
IX.—YORK.											
West Riding	16·3	17·5	67	210	60	191	56	78	32	45	15
East Riding (with York) ..	16·4	17·3	57	218	55	215	39	49	21	25	6
North Riding	14·3	16·5	48	200	47	193	51	52	32	43	9
X.—NORTHERN.											
Durham	15·9	17·4	61	260	52	226	63	82	35	46	10
Northumberland	16·4	17·9	45	199	41	190	39	61	22	37	5
Cumberland	13·5	14·2	44	165	38	137	42	56	27	31	6
Westmorland	12·9	13·7	28	110	43	99	21	23	15	4	—
XI.—WELSH.											
Monmouthshire	15·9	16·0	64	238	50	205	93	102	56	65	18
South Wales	16·3	16·1	53	188	41	162	72	102	41	57	13
North Wales	14·0	15·1	23	93	22	82	87	94	50	53	13

TABLE 11.—ENGLAND AND WALES.—**Birth- and Death-rates in Counties, 1889-98, and 1899.**

REGISTRATION COUNTY.	Births to 1000 Living.		Illegitimate Births to 1000 Births.		Males Born to 1000 Females Born.		Deaths to 1000 Living.				Deaths of Children under one year to 1000 Births.	
							Ten Years 1889 to 1898.	1899.				
	Ten Years 1889 to 1898.	1899.	Ten Years 1889 to 1898.	1899.	Ten Years 1889 to 1898.	1899.	Persons.	Persons.	Males.	Females.	Ten Years 1889 to 1898.	1899.
ENGLAND AND WALES	30·3	29·3	43	40	1036	1039	18·4	18·3	19·5	17·3	151	163
I.—LONDON.												
London*	30·7	29·3	37	36	1037	1044	19·3	19·4	21·0	17·9	157	167
II.—SOUTH EASTERN.												
Surrey	25·3	24·8	40	36	1046	1020	14·6	15·1	16·6	13·8	118	139
Kent	27·1	26·4	40	39	1025	1026	15·6	16·7	17·6	15·8	126	147
Sussex	24·4	22·8	54	50	1041	1036	15·1	15·8	16·8	15·0	114	135
Hampshire..	26·9	25·4	41	38	1035	1059	15·9	17·6	19·3	16·0	121	151
Berkshire	26·5	24·2	47	49	1036	1020	15·1	15·0	16·0	14·1	110	127
III.—SOUTH MIDLAND.												
Middlesex	28·4	27·3	31	31	1026	1058	14·7	14·7	15·8	13·8	134	152
Hertfordshire	26·4	25·3	47	42	1035	1049	15·9	16·3	17·6	15·1	108	118
Buckinghamshire ..	27·6	25·7	45	41	1031	1064	15·3	15·5	15·9	15·1	112	120
Oxfordshire	26·5	23·6	52	53	1037	1064	15·9	15·0	15·7	14·5	116	117
Northamptonshire ..	29·8	29·3	40	41	1039	1005	16·2	15·5	16·1	14·8	134	133
Huntingdonshire.. ..	26·0	25·4	52	61	1042	929	16·0	16·6	17·1	16·0	116	116
Bedfordshire	26·9	24·7	54	48	1042	1055	15·9	16·3	16·8	15·9	126	138
Cambridgeshire	26·9	25·0	50	47	1065	1056	16·4	14·9	15·2	14·6	123	125
IV.—EASTERN.												
Essex	31·0	30·5	29	28	1029	1065	16·0	16·8	17·8	15·8	134	159
Suffolk	28·3	26·5	55	59	1051	1055	16·7	16·1	16·9	15·3	119	122
Norfolk	28·1	26·9	66	61	1034	1050	17·4	16·6	17·4	15·9	141	144
V.—SOUTH WESTERN.												
Wiltshire	27·0	25·9	41	39	1033	1048	15·7	16·4	17·0	15·9	101	114
Dorsetshire	26·3	25·1	44	39	1051	1094	15·6	16·4	16·7	16·1	99	122
Devonshire..	26·1	24·8	41	36	1046	1052	17·6	17·6	18·6	16·7	129	141
Cornwall	26·8	25·1	53	53	1047	1044	18·3	16·6	17·7	15·7	142	136
Somersetshire	27·6	24·6	36	44	1041	1045	16·4	16·9	17·8	16·1	113	124
VI.—WEST MIDLAND.												
Gloucestershire	27·6	27·6	39	35	1024	1015	17·3	17·8	19·1	16·7	131	141
Herefordshire	26·6	25·7	71	66	1027	1064	17·6	17·2	18·2	16·4	114	108
Shropshire..	27·6	27·5	73	65	1039	1009	17·1	17·8	19·1	16·6	114	119
Staffordshire	35·2	35·1	44	40	1037	1032	19·8	19·6	20·4	18·8	169	177
Worcestershire	29·7	30·8	42	38	1030	1045	16·7	16·8	18·2	15·5	142	138
Warwickshire	31·7	33·2	36	30	1025	1030	19·3	19·5	21·0	18·2	166	175
VII.—NORTH MIDLAND.												
Leicestershire	31·6	30·1	43	41	1029	1016	17·4	17·1	18·4	15·9	166	160
Rutlandshire	24·0	22·9	49	49	1059	933	14·9	14·2	14·1	14·3	112	106
Lincolnshire	28·4	28·5	55	57	1045	1014	17·1	17·0	17·7	16·2	141	150
Nottinghamshire ..	32·5	32·2	54	48	1032	1046	17·9	18·8	19·9	17·8	159	162
Derbyshire..	32·2	31·1	45	43	1027	1060	17·5	16·8	17·1	16·4	145	147
VIII.—NORTH WESTERN.												
Cheshire	29·9	28·3	45	42	1043	1033	18·4	17·8	18·7	17·0	156	164
Lancashire..	31·9	30·2	41	38	1034	1029	21·4	21·1	22·5	19·8	177	191
IX.—YORK.												
West Riding	30·6	29·6	45	41	1029	1031	19·3	18·4	19·8	17·2	164	163
East Riding (with York)	31·3	31·6	54	54	1040	1055	18·9	18·2	19·7	16·7	164	159
North Riding	29·9	29·8	58	57	1040	1062	17·6	18·6	19·7	17·5	144	157
X.—NORTHERN.												
Durham	36·0	35·3	36	34	1042	1040	19·5	19·4	19·9	18·9	166	178
Northumberland ..	32·7	33·4	44	40	1039	1037	19·3	20·1	21·2	18·9	157	181
Cumberland	29·7	27·4	71	64	1037	1021	17·1	16·4	15·9	14·8	130	126
Westmorland	25·2	22·7	63	62	1013	1013	14·9	12·9	13·9	12·0	107	109
XI.—WELSH.												
Monmouthshire	34·6	31·7	32	29	1041	991	18·8	18·8	18·9	18·6	150	176
South Wales	33·8	31·5	35	31	1038	1063	19·3	19·1	19·4	18·8	160	186
North Wales	27·4	28·7	66	60	1052	1057	19·1	19·4	20·1	18·8	131	137

* See note to Table 25.

TABLE 12.—ENGLAND AND WALES.—**Annual Death-rates at Twelve Groups of Ages, 1850-99.*—Persons.**

YEAR.	DEATHS TO 1000 LIVING.—PERSONS.												
	AGES.												
	ALL AGES.	0—	5—	10—	15—	20—	25—	35—	45—	55—	65—	75—	85 and upwards.
1850	20·8	62·1	8·1	4·8	6·7	8·2	9·3	11·8	15·9	27·9	59·8	132·7	276·8
1851	22·0	68·0	8·6	5·1	7·1	8·8	9·7	12·3	16·5	28·5	61·0	133·7	279·6
1852	22·3	69·4	8·9	5·3	7·4	8·9	10·0	12·3	16·6	28·4	59·5	136·2	286·9
1853	22·9	68·1	8·3	5·2	7·6	9·3	10·4	12·9	17·6	30·3	64·6	149·7	313·2
1854	23·5	72·4	9·3	5·6	7·6	9·4	10·7	13·5	18·0	30·0	62·6	140·9	285·0
1855	22·6	66·4	8·1	5·0	7·1	8·8	9·9	12·7	17·1	30·9	66·7	155·3	333·0
1856	20·5	62·7	7·2	4·5	6·6	8·2	9·2	11·7	15·3	26·8	56·5	125·2	262·4
1857	21·8	67·8	7·8	4·7	6·8	8·4	9·3	11·9	16·0	28·3	60·7	137·6	296·6
1858	23·1	71·9	10·5	5·2	7·1	8·7	9·6	12·2	16·3	28·9	63·2	142·6	312·5
1859	22·4	69·9	9·3	5·0	6·8	8·4	9·5	12·1	16·5	28·4	60·6	134·6	289·1
1860	21·2	62·2	6·8	4·2	6·4	8·0	9·3	12·0	16·3	29·4	63·7	143·1	306·6
1861	21·6	66·9	6·8	4·3	6·7	8·2	9·4	11·8	16·1	28·8	61·0	138·0	290·5
1862	21·4	65·1	7·5	4·5	6·5	8·0	9·3	12·0	16·4	29·0	60·3	133·7	283·3
1863	23·0	72·7	10·1	5·1	6·6	8·3	9·6	12·4	16·5	29·3	60·0	133·7	297·8
1864	23·7	70·8	9·6	5·0	6·7	8·7	10·3	13·4	18·1	32·4	66·6	145·6	314·7
1865	23·2	70·1	7·9	4·7	6·6	8·8	10·4	13·4	18·5	31·7	64·2	144·3	307·9
1866	23·4	70·3	7·5	4·5	6·7	8·9	10·7	13·9	18·8	31·9	64·8	144·5	306·4
1867	21·7	64·5	6·3	3·9	6·2	8·0	9·7	12·7	17·3	30·4	63·6	145·2	304·4
1868	21·8	68·4	7·6	4·1	6·1	7·8	9·5	12·3	16·8	29·0	59·1	131·7	269·6
1869	22·3	67·8	8·0	4·3	5·9	7·6	9·6	12·6	17·5	30·3	63·5	141·5	289·3
1870	22·9	69·6	8·6	4·5	6·2	7·8	9·8	12·8	17·6	31·2	64·8	145·5	302·0
1871	22·6	67·0	7·9	4·4	6·5	8·7	10·4	13·3	17·9	31·1	63·7	138·8	290·4
1872	21·3	63·0	6·7	4·1	6·1	8·1	9·8	12·8	17·2	29·4	60·7	131·6	277·8
1873	21·0	61·4	5·8	3·6	5·4	7·1	9·0	12·5	17·6	31·0	66·1	142·0	311·8
1874	22·2	66·6	7·3	3·9	5·5	7·4	9·4	13·2	18·3	32·3	66·2	139·5	302·6
1875	22·7	66·5	6·6	3·8	5·6	7·4	9·5	13·6	19·1	34·2	69·8	156·0	343·2
1876	20·9	62·4	6·1	3·6	5·2	7·0	8·8	12·7	17·5	31·0	62·4	136·2	293·0
1877	20·3	58·8	5·8	3·6	5·0	6·7	8·6	12·5	17·4	31·0	63·2	136·5	304·4
1878	21·6	66·2	6·4	3·6	5·0	6·5	8·4	12·4	17·6	32·0	65·3	146·8	328·5
1879	20·7	58·1	6·0	3·3	4·8	6·2	8·3	12·3	18·1	33·6	70·0	158·3	342·9
1880	20·5	64·2	6·2	3·3	4·7	6·0	7·7	11·5	16·8	30·4	62·7	136·5	288·8
1881	18·9	52·3	5·7	3·2	4·6	6·0	8·1	11·9	17·0	30·8	62·7	134·5	275·2
1882	19·6	58·9	6·1	3·3	4·7	5·9	8·1	11·7	17·0	30·5	61·2	130·8	267·9
1883	19·6	56·0	6·0	3·4	4·8	6·2	8·2	12·0	17·5	31·8	64·7	140·7	286·6
1884	19·7	59·9	5·8	3·3	4·6	6·0	7·9	11·7	17·3	30·4	62·6	133·5	263·6
1885	19·2	55·8	5·1	3·0	4·4	5·8	7·8	11·6	17·2	31·4	66·2	141·1	295·4
1886	19·5	59·3	4·8	2·9	4·4	5·5	7·4	11·2	17·0	31·8	67·5	143·8	316·0
1887	19·1	57·6	5·1	2·9	4·2	5·4	7·2	11·1	16·9	31·7	66·6	139·3	286·4
1888	18·1	52·9	4·7	2·8	4·0	5·3	7·0	10·8	16·7	30·9	65·3	136·2	283·1
1889	18·2	56·8	4·7	2·7	3·9	5·0	6·7	10·5	16·2	30·2	63·1	131·8	274·3
1890	19·5	58·1	5·0	2·9	4·2	5·4	7·5	12·0	18·7	34·4	69·2	143·9	291·4
1891	20·2	59·0	4·7	2·7	4·2	5·4	7·5	12·2	19·7	37·0	75·4	156·8	310·4
1892	19·0	57·0	4·6	2·6	3·9	5·0	6·9	11·3	17·6	33·5	70·1	147·5	285·6
1893	19·2	59·5	5·0	2·9	4·3	5·3	7·3	11·7	17·6	32·5	66·1	135·7	258·1
1894	16·6	50·7	4·2	2·4	3·7	4·8	6·4	10·2	15·6	28·5	57·3	121·1	228·0
1895	18·7	59·0	4·0	2·4	3·7	4·9	6·5	10·5	16·9	32·7	65·8	149·6	286·6
1896	17·1	54·9	4·3	2·3	3·4	4·6	6·2	10·1	15·7	23·2	50·9	122·6	239·5
1897	17·4	55·2	3·8	2·3	3·5	4·6	6·3	10·3	16·0	30·3	59·2	133·1	258·9
1898	17·6	55·8	3·6	2·1	3·4	4·6	6·2	10·3	16·1	30·8	60·3	135·9	267·0
1899	18·3	55·5	3·9	2·2	3·4	4·8	6·5	11·1	17·6	33·2	65·2	146·9	282·5

* The populations used (*see* Table 1) are deduced from the rates of increase observed, and are distributed in the several groups of ages according to the proportions found to prevail, at the Censuses of 1841, 1851, 1861, 1871, 1881, and 1891.

TABLE 13.—ENGLAND AND WALES.—Annual Death-rates at Twelve Groups of Ages, 1850-99.*—Males.

YEAR.	DEATHS TO 1000 LIVING.—MALES.												
	AGES.												
	ALL AGES.	0—	5—	10—	15—	20—	25—	35—	45—	55—	65—	75—	85 and upwards.
1850	21·4	66·8	8·1	4·7	6·2	8·2	8·8	11·7	17·0	29·7	63·1	140·1	289·7
1851	22·8	72·9	8·7	4·9	6·8	8·8	9·5	12·4	17·7	30·2	64·1	140·6	288·6
1852	23·2	74·6	9·0	5·2	6·9	9·2	9·7	12·3	17·9	30·4	62·8	141·7	292·7
1853	23·8	73·0	8·5	5·1	7·2	9·6	10·3	13·2	19·3	32·4	69·1	159·8	328·3
1854	24·4	77·3	9·4	5·5	7·3	9·7	10·5	13·6	19·3	31·8	66·5	149·2	296·0
1855	23·5	71·5	8·2	5·0	6·7	8·9	9·8	12·8	18·6	32·8	70·7	162·9	349·2
1856	21·3	67·0	7·2	4·5	6·4	8·4	9·1	11·8	16·6	29·0	60·6	130·7	283·4
1857	22·6	72·2	7·8	4·7	6·4	8·4	9·2	12·0	17·3	29·9	63·3	143·9	306·1
1858	23·9	76·5	10·5	5·0	6·8	8·7	9·3	12·3	17·7	30·9	66·2	147·0	323·5
1859	23·3	74·7	9·2	4·8	6·4	8·4	9·2	12·3	17·8	30·8	64·2	140·2	298·9
1860	22·1	67·3	6·8	4·1	6·1	8·2	9·0	12·4	17·8	31·5	67·3	151·2	314·9
1861	22·7	71·8	6·7	4·3	6·4	8·3	9·2	12·3	17·6	30·9	65·4	146·5	315·7
1862	22·4	69·8	7·7	4·4	6·2	8·2	9·2	12·4	18·1	31·3	63·3	139·9	296·7
1863	24·1	77·8	10·3	5·0	6·4	8·5	9·4	12·8	18·2	31·7	63·9	139·4	309·7
1864	24·9	75·8	9·8	4·9	6·5	9·1	10·3	14·3	20·1	35·2	70·3	151·4	334·4
1865	24·5	75·0	8·1	4·7	6·4	9·2	10·6	14·2	20·5	34·7	68·6	151·8	325·6
1866	24·6	74·9	7·8	4·6	6·5	9·2	10·9	14·7	20·9	34·7	68·9	150·6	323·5
1867	23·0	69·3	6·5	4·0	6·0	8·4	10·0	13·6	19·1	33·5	66·3	152·5	332·4
1868	23·1	72·8	7·8	4·2	5·9	8·0	9·7	13·2	18·9	31·9	63·8	139·1	282·4
1869	23·6	72·5	8·3	4·3	5·7	7·9	9·9	13·5	19·3	33·3	68·4	149·1	308·9
1870	24·2	75·0	8·9	4·5	5·9	8·0	10·1	13·8	19·6	33·9	69·6	152·1	320·7
1871	23·9	71·7	8·3	4·4	6·4	9·2	11·1	14·4	20·0	33·9	67·5	145·2	312·8
1872	22·6	67·6	7·0	4·1	6·0	8·7	10·3	14·0	19·4	32·5	65·5	140·3	292·0
1873	22·4	66·4	6·0	3·7	5·3	7·5	9·5	13·6	19·8	34·1	70·9	150·6	324·9
1874	23·6	71·8	7·4	3·9	5·3	7·5	9·6	14·3	20·9	35·8	71·4	146·4	322·8
1875	24·1	71·9	6·9	3·8	5·6	7·6	9·7	15·0	21·5	37·7	74·7	165·0	363·8
1876	22·3	67·6	6·3	3·5	5·3	7·3	9·3	13·8	19·9	34·3	67·2	145·8	302·6
1877	21·7	63·9	6·1	3·5	4·9	7·0	9·1	13·7	19·7	34·7	68·2	145·8	324·9
1878	22·9	71·2	6·6	3·6	4·9	6·8	8·8	13·6	20·0	35·1	69·5	154·8	353·9
1879	22·0	63·3	6·3	3·3	4·7	6·4	8·6	13·3	20·4	36·8	74·0	168·7	365·5
1880	21·8	69·2	6·4	3·3	4·5	6·1	7·9	12·5	19·1	33·7	68·1	145·8	310·9
1881	20·0	56·5	5·8	3·2	4·5	6·1	8·3	13·0	19·3	34·0	67·7	144·8	293·5
1882	20·7	63·4	6·3	3·2	4·6	5·9	8·2	12·6	19·0	33·8	66·2	139·3	287·1
1883	20·8	61·0	6·2	3·3	4·7	6·2	8·3	13·0	19·7	35·1	70·1	149·1	302·2
1884	20·8	64·9	5·8	3·2	4·5	6·0	8·0	12·7	19·4	33·5	68·3	142·2	290·1
1885	20·3	60·6	5·1	2·9	4·3	5·8	8·0	12·6	19·3	34·4	71·3	151·5	316·2
1886	20·6	64·5	4·8	2·8	4·3	5·7	7·6	12·1	19·2	34·7	72·8	153·4	339·1
1887	20·2	62·5	5·1	2·9	4·2	5·4	7·3	11·9	18·7	35·0	72·1	149·4	310·1
1888	19·2	57·7	4·7	2·7	4·0	5·4	7·1	11·7	19·0	34·4	71·6	144·5	304·7
1889	19·3	61·8	4·7	2·6	3·9	5·1	7·0	11·3	18·3	33·4	68·5	138·9	298·6
1890	20·8	63·0	5·0	2·8	4·3	5·7	8·0	13·2	21·7	38·6	75·3	153·3	316·5
1891	21·5	64·5	4·7	2·6	4·2	5·7	7·9	13·5	22·4	41·1	81·2	168·0	327·1
1892	20·0	61·9	4·7	2·6	4·0	5·2	7·1	12·2	19·9	36·8	75·4	154·9	305·1
1893	20·3	64·7	4·9	2·8	4·3	5·5	7·4	12·7	20·1	36·0	70·8	143·0	272·4
1894	17·6	55·0	4·1	2·3	3·7	5·1	6·7	11·0	17·6	32·0	62·0	128·3	243·0
1895	19·7	64·4	3·9	2·4	3·7	5·1	6·8	11·4	18·9	35·7	70·2	155·3	305·2
1896	18·1	59·3	4·3	2·3	3·5	4·9	6·4	11·0	17·8	32·5	61·8	129·8	250·9
1897	18·6	60·2	3·7	2·3	3·6	5·0	6·6	11·3	18·2	34·1	64·2	143·3	270·9
1898	18·7	60·7	3·5	2·1	3·4	5·0	6·6	11·3	18·3	34·5	64·7	142·1	281·2
1899	19·5	60·4	3·8	2·2	3·6	5·3	7·1	12·3	20·0	37·2	69·8	152·6	300·3

* See Note to Table 12.

TABLE 14.—ENGLAND AND WALES.—**Annual Death-rates at Twelve Groups of Ages, 1850-99.***—**Females.**

YEAR.	DEATHS TO 1000 LIVING.—FEMALES.												
	AGES.												
	ALL AGES.	0—	5—	10—	15—	20—	25—	35—	45—	55—	65—	75—	85 and upwards.
1850	20·1	57·4	8·1	4·9	7·2	8·3	9·8	11·9	14·9	26·3	56·9	126·9	268·2
1851	21·2	63·0	8·6	5·3	7·5	8·8	9·9	12·1	15·4	26·8	58·3	128·3	273·6
1852	21·5	64·1	8·8	5·4	7·8	8·7	10·2	12·3	15·3	26·5	56·6	131·9	283·0
1853	22·0	63·2	8·1	5·4	8·1	9·0	10·6	12·6	16·0	28·3	60·8	141·8	303·2
1854	22·7	67·5	9·2	5·6	7·9	9·2	11·0	13·4	16·7	28·3	59·2	134·3	277·8
1855	21·7	61·3	8·0	4·9	7·5	8·7	10·0	12·6	15·6	29·1	63·3	149·3	322·4
1856	19·6	58·4	7·3	4·5	6·9	8·0	9·3	11·6	14·2	24·8	53·0	120·8	248·7
1857	21·1	63·5	7·7	4·6	7·1	8·4	9·5	11·8	14·8	26·7	58·5	132·6	290·5
1858	22·3	67·2	10·4	5·3	7·4	8·7	9·8	12·1	14·9	27·0	60·6	139·1	305·4
1859	21·5	65·0	9·4	5·2	7·2	8·3	9·8	12·0	15·2	26·3	57·6	130·1	282·9
1860	20·3	57·2	6·9	4·4	6·7	7·8	9·5	11·8	15·0	27·5	60·6	136·7	301·3
1861	20·6	62·0	6·8	4·4	7·0	8·1	9·5	11·4	14·7	26·9	57·3	131·2	274·6
1862	20·5	60·3	7·4	4·6	6·8	7·8	9·4	11·7	14·8	26·9	57·7	128·7	274·9
1863	21·9	67·5	9·9	5·2	6·8	8·1	9·7	12·0	14·9	27·1	56·7	129·1	290·2
1864	22·5	65·8	9·4	5·1	7·0	8·4	10·3	12·6	16·5	29·8	63·4	141·1	302·3
1865	22·0	65·1	7·8	4·6	6·8	8·5	10·2	12·6	16·6	28·8	60·4	138·4	296·7
1866	22·2	65·6	7·2	4·5	6·9	8·6	10·5	13·2	16·9	29·3	61·3	139·8	295·7
1867	20·5	59·6	6·1	3·9	6·4	7·8	9·5	12·0	15·6	27·5	59·5	139·4	287·3
1868	20·7	63·9	7·4	4·1	6·3	7·7	9·4	11·5	14·9	26·4	55·0	125·8	261·5
1869	21·0	63·0	7·6	4·3	6·1	7·3	9·3	11·7	15·7	27·6	59·2	135·4	277·1
1870	21·6	64·2	8·3	4·5	6·4	7·6	9·5	11·9	15·8	28·8	60·6	140·2	290·3
1871	21·3	62·4	7·5	4·5	6·6	8·2	9·7	12·2	15·9	28·5	60·4	133·6	276·4
1872	19·9	58·5	6·5	4·0	6·2	7·6	9·3	11·8	15·1	26·6	56·6	124·7	269·0
1873	19·8	56·4	5·6	3·6	5·5	6·8	8·6	11·4	15·6	28·3	61·9	135·2	303·5
1874	20·9	61·4	7·1	3·9	5·7	7·3	9·2	12·2	15·9	29·2	61·6	134·0	290·0
1875	21·4	61·2	6·4	3·8	5·7	7·3	9·3	12·4	17·0	31·1	65·7	148·8	330·3
1876	19·6	57·3	5·9	3·6	5·2	6·7	8·3	11·7	15·4	27·9	58·4	128·7	287·0
1877	18·9	53·6	5·6	3·6	5·1	6·3	8·2	11·3	15·3	27·7	58·9	129·1	291·6
1878	20·3	61·1	6·1	3·6	5·2	6·3	8·0	11·3	15·4	29·2	61·7	140·5	312·7
1879	19·6	52·9	5·8	3·4	4·9	6·0	8·0	11·3	16·0	30·7	66·6	150·2	328·7
1880	19·3	59·2	6·0	3·3	4·8	5·9	7·6	10·6	14·7	27·5	58·2	129·1	274·9
1881	17·8	48·0	5·7	3·2	4·7	6·0	7·9	11·0	14·9	28·0	58·4	126·4	203·8
1882	18·5	54·4	6·0	3·3	4·7	5·9	7·9	11·0	15·0	27·6	56·9	124·1	256·0
1883	18·5	51·1	5·8	3·4	4·9	6·1	8·1	11·1	15·6	28·8	60·2	134·2	277·0
1884	18·5	54·9	5·8	3·4	4·7	5·9	7·8	10·9	15·3	27·5	57·7	126·8	247·4
1885	18·2	51·0	5·1	3·1	4·5	5·7	7·7	10·8	15·2	28·7	62·0	133·2	282·8
1886	18·5	54·2	4·8	3·1	4·4	5·3	7·2	10·4	15·0	29·1	63·2	136·5	302·1
1887	18·1	52·7	5·1	3·0	4·2	5·4	7·0	10·3	15·2	28·8	62·2	131·6	272·1
1888	17·0	48·0	4·7	2·9	4·0	5·1	6·9	9·9	14·5	27·9	60·1	130·0	270·1
1889	17·2	51·9	4·7	2·8	3·9	4·9	6·5	9·8	14·3	27·4	58·7	126·5	260·3
1890	18·3	53·3	5·0	2·9	4·2	5·1	7·1	10·9	15·9	30·7	64·2	136·9	276·6
1891	19·0	53·6	4·7	2·9	4·3	5·2	7·1	11·1	17·2	33·4	70·6	148·3	300·6
1892	18·0	52·1	4·5	2·7	3·9	4·7	6·7	10·4	15·5	30·6	65·9	141·9	274·1
1893	18·1	54·4	5·0	2·9	4·3	5·2	7·2	10·9	15·3	29·5	62·2	130·3	219·7
1894	15·7	46·4	4·2	2·5	3·6	4·6	6·2	9·4	13·7	25·5	53·4	115·7	219·1
1895	17·8	53·7	4·0	2·5	3·7	4·6	6·3	9·8	15·0	30·2	62·1	144·3	275·6
1896	16·1	50·5	4·3	2·3	3·4	4·3	5·9	9·3	13·8	26·4	53·0	117·2	232·8
1897	16·3	50·3	3·8	2·3	3·4	4·3	5·9	9·3	14·0	27·0	55·1	125·4	251·8
1898	16·6	51·0	3·6	2·2	3·3	4·3	5·9	9·4	14·2	27·6	56·8	131·1	258·6
1899	17·3	50·7	3·9	2·3	3·3	4·3	6·1	10·0	15·4	29·8	61·5	142·6	272·0

*See Note to Table 12.

TABLE 15.—ENGLAND AND WALES.—Annual Death-rates at Twelve Age-periods in Groups of Years, 1838–99.*—Males and Females.

PERIOD.	AGES.												
	ALL AGES.	0—	5—	10—	15—	20—	25—	35—	45—	55—	65—	75—	85 and upwards.
	DEATHS TO 1000 LIVING.												
	MALES.												
1838 to 1899	**22·1**	**68·4**	**7·2**	**4·0**	**5·7**	**7·7**	**9·0**	**12·8**	**19·0**	**33·4**	**68·0**	**147·5**	**309·1**
1841–50	23·1	71·2	9·2	5·1	7·1	9·5	9·9	12·9	18·2	31·8	67·5	148·3	312·3
1851–60	23·1	72·7	8·5	4·9	6·7	8·8	9·6	12·5	18·0	31·0	65·5	146·7	308·2
1861–70	23·7	73·5	8·2	4·5	6·2	8·5	9·9	13·5	19·2	33·1	67·1	147·2	315·0
1871–80	22·7	68·5	6·7	3·7	5·3	7·4	9·4	13·8	20·1	34·9	69·7	150·8	327·4
1881–90	20·3	61·6	5·4	3·0	4·3	5·7	7·8	12·4	19·4	34·7	70·4	146·6	305·8
1838–40	23·3	72·6	9·7	5·3	7·3	9·5	10·2	12·9	18·2	32·1	65·8	144·0	306·2
1841–45	22·2	68·7	8·8	4·8	6·8	9·0	9·4	12·2	17·2	30·3	65·5	143·7	305·1
1846–50	24·1	73·8	9·5	5·4	7·3	10·0	10·5	13·6	19·2	33·2	69·5	153·0	319·5
1851–55	23·5	73·9	8·8	5·1	7·0	9·2	10·0	12·9	18·6	31·5	66·6	150·8	311·0
1856–60	22·6	71·5	8·3	4·6	6·4	8·4	9·2	12·2	17·4	30·4	64·3	142·6	305·4
1861–65	23·7	74·0	8·5	4·7	6·4	8·7	9·7	13·2	18·9	32·8	66·3	145·8	316·4
1866–70	23·7	72·9	7·9	4·3	6·0	8·3	10·1	13·8	19·6	33·5	67·8	148·7	313·6
1871–75	23·3	69·9	7·1	4·0	5·7	8·1	10·0	14·3	20·3	34·8	70·0	149·5	323·3
1876–80	22·1	67·0	6·3	3·4	4·9	6·7	8·7	13·4	19·8	34·9	69·4	152·2	331·6
1881–85	20·5	61·3	5·8	3·2	4·5	6·0	8·2	12·8	19·3	34·2	68·7	145·4	297·8
1886–90	20·0	61·9	4·9	2·8	4·1	5·5	7·4	12·0	19·4	35·2	72·1	147·9	313·8
1891–95	19·8	62·1	4·5	2·5	4·0	5·3	7·2	12·2	19·8	36·3	71·9	149·9	290·6
	FEMALES.												
1838 to 1899	**20·1**	**58·6**	**7·0**	**4·2**	**6·1**	**7·2**	**8·9**	**11·6**	**15·5**	**28·2**	**59·9**	**133·9**	**282·5**
1841–50	21·6	61·1	8·9	5·4	7·9	9·1	10·6	12·9	16·1	28·4	60·9	135·9	293·3
1851–60	21·4	63·0	8·4	5·1	7·4	8·6	10·0	12·2	15·3	27·1	58·9	134·5	288·9
1861–70	21·4	63·7	7·8	4·5	6·7	8·0	9·7	12·1	15·6	27·9	59·1	134·9	285·1
1871–80	20·1	58·4	6·3	3·7	5·5	6·8	8·6	11·6	15·6	28·7	61·0	135·4	296·4
1881–90	18·1	52·0	5·3	3·1	4·4	5·5	7·4	10·6	15·1	28·5	60·4	130·6	270·8
1838–40	21·5	62·4	9·4	5·8	8·3	9·1	10·3	12·7	15·8	28·1	57·3	130·0	278·4
1841–45	20·6	58·6	8·6	5·2	7·7	8·6	9·9	12·2	15·1	27·2	59·1	131·8	288·6
1846–50	22·6	63·7	9·2	5·7	8·1	9·6	11·2	13·7	17·0	29·7	62·8	140·1	297·9
1851–55	21·8	63·8	8·5	5·3	7·8	8·9	10·3	12·6	15·8	27·8	59·6	137·1	292·0
1856–60	21·0	62·3	8·3	4·8	7·1	8·2	9·6	11·9	14·8	26·5	58·1	131·9	285·8
1861–65	21·5	64·1	8·3	4·8	6·9	8·2	9·8	12·1	15·5	27·9	59·1	133·7	287·7
1866–70	21·2	63·3	7·4	4·3	6·4	7·8	9·6	12·1	15·8	27·9	59·1	136·1	282·4
1871–75	20·7	60·0	6·6	4·0	5·9	7·4	9·2	12·0	15·9	28·7	61·2	135·3	293·8
1876–80	19·5	56·8	5·9	3·5	5·0	6·2	8·0	11·2	15·4	28·6	60·8	135·5	299·0
1881–85	18·3	51·9	5·7	3·3	4·7	5·9	7·9	11·0	15·2	28·1	59·0	128·9	265·4
1886–90	17·8	52·0	4·9	2·9	4·1	5·2	6·9	10·3	15·0	28·8	61·7	132·3	276·2
1891–95	17·7	52·0	4·5	2·7	4·0	4·9	6·7	10·3	15·3	29·8	62·8	136·1	263·8

*See Note to Table 12.

TABLE 16.—ENGLAND AND WALES.—**Death-rates per 1000 living, at Twelve Groups of Ages in Registration Counties, 1899.—Persons.**

REGISTRATION COUNTY.	ALL AGES	0—	5—	10—	15—	20—	25—	35—	45—	55—	65—	75—	85 & upwards
ENGLAND AND WALES	18·3	55·5	3·9	2·2	3·4	4·8	6·5	11·1	17·6	33·2	65·2	146·9	282·5
I.—LONDON.													
London	19·4	61·0	4·3	2·5	3·3	4·2	6·7	13·3	21·8	38·9	69·7	162·5	313·0
II.—SOUTH EASTERN.													
Surrey	15·1	39·9	2·9	2·0	2·8	4·2	5·6	9·4	15·6	27·3	60·5	146·4	305·5
Kent	16·7	44·3	4·1	2·0	3·5	4·7	5·9	10·0	14·8	28·2	58·6	138·5	293·9
Sussex	15·8	48·0	2·8	2·0	3·0	3·8	6·2	9·7	14·8	26·4	57·5	138·7	302·9
Hampshire	17·6	46·2	4·0	2·1	3·7	5·6	7·0	10·8	15·4	28·4	58·4	150·1	304·1
Berkshire	15·0	34·3	2·7	1·8	3·1	4·1	5·3	8·9	12·8	26·3	51·9	139·5	331·1
III.—SOUTH MIDLAND.													
Middlesex	14·7	45·4	3·0	1·8	2·5	3·2	4·6	9·0	14·4	28·8	54·3	140·1	291·3
Hertfordshire	16·3	34·4	2·8	1·8	3·6	4·5	5·8	8·8	14·9	29·3	61·5	145·7	286·3
Buckinghamshire	15·5	33·8	3·0	2·2	3·1	3·4	5·0	7·5	12·3	24·7	55·1	165·3	296·5
Oxfordshire	15·0	31·6	2·0	2·1	2·3	3·7	5·1	7·9	12·4	26·7	55·5	140·4	311·6
Northamptonshire	15·5	42·1	3·0	1·9	3·3	4·8	5·0	8·3	12·4	24·6	55·5	143·1	266·7
Huntingdonshire	16·6	33·7	2·2	2·3	1·9	3·4	5·5	7·9	10·2	23·2	51·8	168·8	243·9
Bedfordshire	16·3	41·2	3·1	1·7	3·1	4·0	5·0	8·3	15·2	24·7	53·3	173·2	282·2
Cambridgeshire	14·9	35·1	2·4	1·5	2·7	3·6	4·6	8·2	12·2	23·9	44·7	122·4	253·6
IV.—EASTERN.													
Essex	16·8	51·2	3·6	2·0	3·4	3·8	5·5	9·7	15·1	29·8	54·8	134·7	266·6
Suffolk	16·1	34·4	2·6	1·9	3·9	4·4	5·9	8·2	13·0	23·6	50·6	136·6	238·1
Norfolk	16·6	43·9	3·2	2·3	2·9	4·2	5·3	7·9	11·9	21·3	47·0	124·1	258·6
V.—SOUTH WESTERN.													
Wiltshire	16·4	34·2	2·5	1·9	2·7	4·4	5·5	9·7	13·2	23·7	61·9	147·2	369·0
Dorsetshire	16·4	34·4	2·8	1·6	2·7	4·7	6·5	7·7	11·9	25·3	59·5	143·5	319·5
Devonshire	17·6	43·8	2·6	2·0	3·5	5·0	6·6	9·6	14·2	27·3	55·1	132·3	294·3
Cornwall	16·6	39·9	1·9	1·9	3·2	4·5	6·5	8·5	12·5	26·7	50·7	134·5	270·0
Somersetshire	16·9	34·7	2·3	1·8	3·0	4·9	6·1	9·6	13·3	31·4	58·5	150·1	300·0
VI.—WEST MIDLAND.													
Gloucestershire	17·8	47·1	3·3	2·1	3·3	4·8	6·1	10·2	15·8	30·6	61·0	146·9	285·8
Herefordshire	17·2	32·6	3·4	1·5	2·7	4·7	5·7	8·2	13·4	26·3	66·9	148·3	273·8
Shropshire	17·8	39·7	2·9	2·1	3·0	4·3	5·4	9·2	14·8	28·8	66·8	143·3	317·3
Staffordshire	19·6	62·8	3·6	2·0	3·3	5·0	6·9	11·9	19·3	36·6	74·6	150·9	301·8
Worcestershire	16·8	48·7	2·9	1·8	2·2	4·1	6·4	9·5	14·7	30·2	63·5	145·3	272·0
Warwickshire	19·5	64·7	3·3	2·1	3·2	5·2	6·9	12·9	19·7	33·1	66·0	147·9	317·4
VII.—NORTH MIDLAND.													
Leicestershire	17·1	52·4	4·2	2·0	3·1	4·6	5·6	9·4	15·3	27·5	60·3	141·9	282·7
Rutlandshire	14·2	34·6	0·8	1·6	2·6	7·3	3·9	6·2	5·1	23·5	50·5	149·9	169·0
Lincolnshire	17·0	47·3	3·0	1·9	3·4	4·9	5·7	8·4	11·8	24·4	54·0	134·3	279·6
Nottinghamshire	18·8	63·5	3·5	1·8	3·7	4·2	6·3	10·6	16·3	28·1	64·2	146·0	262·4
Derbyshire	16·8	50·9	3·0	1·9	3·3	4·7	5·4	9·2	15·3	30·6	69·6	158·2	287·8
VIII.—NORTH WESTERN.													
Cheshire	17·8	54·8	3·6	2·1	3·1	4·7	6·8	10·9	16·5	34·4	72·6	156·2	282·8
Lancashire	21·1	70·4	4·8	2·6	3·8	5·3	7·5	13·5	23·2	45·4	86·9	174·7	279·4
IX.—YORK.													
West Riding	18·4	59·9	4·9	2·4	3·7	4·7	6·2	10·6	18·0	36·8	77·0	171·7	298·1
East Riding (with York)	18·2	55·7	3·3	2·3	4·0	5·3	7·1	11·7	17·0	28·9	59·2	135·1	255·4
North Riding	18·6	55·3	3·8	2·1	3·9	5·5	7·4	11·4	17·1	32·5	59·5	137·8	266·6
X.—NORTHERN.													
Durham	19·4	63·3	4·4	2·6	4·3	6·0	7·3	11·3	16·6	35·9	73·5	160·7	277·7
Northumberland	20·1	65·7	4·4	2·9	3·6	6·0	8·0	12·1	18·8	34·2	71·0	152·7	269·1
Cumberland	15·4	38·0	3·0	2·3	3·7	4·7	5·9	9·3	14·7	29·8	60·1	140·5	352·8
Westmorland	12·9	26·6	2·6	0·9	2·9	2·9	5·5	7·5	10·3	23·2	49·1	140·0	250·0
XI.—WELSH.													
Monmouthshire	18·8	60·2	5·4	2·1	2·8	4·9	6·1	10·4	16·3	33·5	67·9	136·8	233·5
South Wales	19·1	63·2	5·2	3·0	4·1	5·4	7·2	10·7	16·2	32·0	65·1	122·4	215·5
North Wales	19·4	46·7	3·0	2·8	4·4	6·4	8·0	10·4	16·2	33·0	68·1	139·9	241·4

TABLE 17.—ENGLAND AND WALES—Deaths from Various Causes, 1880-99.—Persons.

CAUSES OF DEATH	1880.	1881.	1882.	1883.	1884.	1885.	1886.	1887.	1888.	1889.	1890.	1891.	1892.	1893.	1894.	1895.	1896.	1897.	1898.	1899.
ALL CAUSES	528624	491935	516654	522997	530828	522750	537276	530758	510971	518353	562248	587925	559684	509958	498827	568997	526727	541487	552141	581799
MIASMATIC DISEASES.																				
Small-pox — Vaccinated	648	652	176	78	493	580	25	42	91	4	4	3	55	150	153	33	45	6	107	4
Small-pox — Unvaccinated ..		1068	325	162	595	795	43	111	269	2	—	17	106	253	176	61	118	5	59	5
Small-pox — No Statement ..		1378	816	717	1146	1452	207	353	666	17	12	29	270	1054	491	129	378	14	87	165
Chicken-pox	103	133	122	99	129	109	93	87	116	83	95	91	123	127	108	86	151	103	116	124
Measles†	12328	7300	12711	9329	11324	14495	12013	16765	9784	14732	12614	12673	13553	11110	11757	11491	17618	12711	13220	9998
Epidemic Rose Rash †	—	63	112	105	87	113	98	182	123	148	77	51	78	45	52	30	56	44	40	37
Scarlet Fever..	17404	14275	13732	12649	10863	6355	5986	7859	6378	6698	6974	4959	5618	6982	5032	4532	5476	4577	3548	3722
Typhus*	530	552	940	877	328	318	245	211	160	137	151	137	85	137	115	58	71	49	47	29
Relapsing Fever	21	15	13	16	12	10	7	9	8	3	3	11	7	9	7	7	2	2	3	—
Influenza	171	99	90	107	72	138	83	85	92	55	4523	16686	15737	9669	6625	12880	3753	6088	10405	12417
Whooping-cough	13662	10830	15259	10471	11476	13106	12936	11251	12287	12225	13756	13612	13406	10176	12354	9594	13266	11431	10175	10129
Mumps	82	106	90	86	57	95	73	87	86	79	78	77	84	77	61	54	77	85	59	72
Diphtheria	2810	3153	3992	4218	5020	4471	4098	4443	4815	5368	5150	5036	6552	9466	8774	7895	8993	7654	7661	9295
Cerebro-spinal Fever	43	34	42	38	32	27	40	24	18	23	38	31	29	13	23	23	11	10	11	21
Simple and Ill-defined Fever*†	1490	1159	1016	963	768	662	605	507	436	413	361	325	244	265	203	157	164	120	136	113
Enteric Fever†	6710	5529	6036	6078	6380	4765	5061	5155	4848	5011	5146	4875	4037	6801	4781	5326	5125	4851	5708	6304
Other Miasmatic Diseases* ..	2	—	2	4	3	3	1	1	—	2	4	19	23	12	7	18	20	24	27	29
DIARRHŒAL DISEASES.																				
Cholera	797	317	351	392	805	308	536	462	220	330	408	309	438	1351	250	840	564	952	1103	1213
Diarrhœa, Dysentery	30185	14536	17185	15933	26412	13398	24748	20242	12839	18434	17429	13653	14898	28370	10513	26552	16824	26099	28993	29758
MALARIAL DISEASES.																				
Remittent Fever†	76	249	246	194	177	138	127	93	81	77	68	40	29	38	18	31	23	9	12	5
Ague	91	113	99	94	99	89	88	100	78	81	78	93	81	82	70	78	83	109	79	89
ZOOGENOUS DISEASES.																				
Hydrophobia	29	34	28	34	28	60	26	29	14	30	8	7	6	4	13	20	8	6	2	—
Glanders	3	4	3	2	2	5	5	6	2	8	3	4	5	6	2	3	1	6	4	5
Anthrax, Splenic Fever	18	9	15	8	18	11	11	11	12	7	4	3	6	7	10	13	9	18	18	21
Cow-pox and other Effects of Vaccination*	41	58	65	55	53	52	45	45	45	58	43	43	58	59	50	56	42	36	26	34
VENEREAL DISEASES.																				
Syphilis*	2160	2097	2227	2313	2280	2196	2231	2064	1927	2053	2056	1964	2041	2154	2011	2099	1832	1879	1801	1793
Gonorrhœa, Stricture of Urethra	281	237	251	257	291	256	294	294	285	275	276	343	306	303	322	331	352	379	335	344
SEPTIC DISEASES.																				
Phagedæna*†..	—	66	73	71	69	65	46	39	73	50	42	54	52	78	44	66	36	53	45	38
Erysipelas*	2014	2314	2435	2166	2145	1996	1523	1853	1635	1209	1375	1263	1474	1921	1353	1099	1101	1014	970	1227
Pyæmia, Septicæmia	646	646	544	512	564	484	375	345	392	312	362	323	342	384	307	309	301	299	251	336
Puerperal Fever	1659	2287	2564	2616	2468	2420	2078	2450	2386	1852	1956	1973	2356	3023	2167	1849	2053	1836	1707	1908

* Diseases affected by changes of classification in 1881 which have been completely carried out for previous years (see the Registrar-General's Report for 1894, pp. lxxiv-lxxix).
† Diseases affected by changes of classification in 1881 which could *not* be completely carried out for previous years (see the Registrar-General's Report for 1894, pp. lxxiv-lxxix).

TABLE 18.—ENGLAND AND WALES.—**Annual Death-rates** from **Various Causes**, to a **Million living, 1880-99.—Persons.**

(Decimals are omitted, the nearest whole number being taken. When the Deaths from any Cause are too few to give a rate of 0·5, a cipher is inserted.)

CAUSES OF DEATH.	1880.	1881.	1882.	1883.	1884.	1885.	1886.	1887.	1888.	1889.	1890.	1891.	1892.	1893.	1894.	1895.	1896.	1897.	1898.	1899.
ALL CAUSES	20501	18887	19619	19642	19663	19204	19521	19073	18111	18221	19547	20216	18982	19170	16594	18727	17101	17436	17586	18329
MIASMATIC DISEASES.																				
Small-pox — Vaccinated	25	25	7	3	18	21	1	2	3	0	0	0	2	5	5	1	1	0	3	0
Small-pox — Unvaccinated ..		41	12	6	22	29	2	4	10	0	—	1	4	9	6	2	4	0	2	0
Small-pox — No Statement ..		53	31	27	42	53	8	13	24	1	0	1	9	35	16	4	13	1	3	5
Chicken-pox	4	5	5	4	5	4	3	3	4	3	3	3	4	4	4	3	5	3	4	4
Measles†	478	280	483	350	419	533	436	602	347	518	439	436	460	374	391	378	572	409	421	315
Epidemic Rose Rash†	—	2	4	4	3	4	4	7	4	5	3	2	3	2	2	1	2	1	1	1
Scarlet Fever	675	548	521	475	402	233	218	282	226	235	242	171	190	235	167	149	178	147	113	117
Typhus*	21	21	36	33	12	12	9	8	6	5	5	5	3	5	4	2	2	2	1	1
Relapsing Fever	1	1	0	1	0	0	0	0	0	0	0	0	0	0	0	0	0	0	0	—
Influenza	7	4	3	4	3	5	3	3	3	2	157	574	534	325	220	424	122	196	331	391
Whooping-cough	530	415	579	393	425	481	470	404	436	430	478	468	455	342	411	316	431	368	324	319
Mumps	3	4	3	3	2	3	3	3	3	3	3	3	3	3	2	2	2	3	2	2
Diphtheria	109	121	152	158	186	164	149	160	171	189	179	173	222	318	292	260	292	246	244	293
Cerebro-spinal Fever	2	1	2	1	1	1	1	1	1	1	1	1	1	0	1	1	0	0	0	1
Simple and Ill-defined Fever*†	58	44	39	36	28	24	22	18	15	15	13	11	8	9	7	5	5	4	4	4
Enteric Fever†	261	212	229	228	236	175	184	185	172	176	179	168	137	229	159	175	166	156	182	199
Other Miasmatic Diseases* ..	0	—	0	0	0	0	0	0	—	0	0	1	1	0	0	1	1	1	1	1
DIARRHŒAL DISEASES.																				
Cholera..	31	12	13	15	30	11	19	17	8	12	14	11	15	45	8	28	18	31	35	38
Diarrhœa, Dysentery	1171	558	653	598	978	492	899	727	455	648	606	469	505	954	350	874	546	840	923	937
MALARIAL DISEASES.																				
Remittent Fever†	3	10	9	7	7	5	5	3	3	3	2	1	1	1	1	1	1	0	0	0
Ague	4	4	4	4	4	3	3	4	3	3	3	3	3	3	2	3	3	4	3	3
ZOOGENOUS DISEASES.																				
Hydrophobia	1	1	1	1	1	2	1	1	0	1	0	0	0	0	0	1	0	0	0	—
Glanders	0	0	0	0	0	0	0	0	0	0	0	0	0	0	0	0	0	0	0	0
Anthrax, Splenic Fever	1	0	1	0	1	0	0	0	0	0	0	0	0	0	0	0	0	1	1	1
Cow-pox and other Effects of Vaccination*	2	2	2	2	2	2	2	2	2	2	1	1	2	2	2	2	1	1	1	1
VENEREAL DISEASES.																				
Syphilis*	84	81	85	87	84	81	81	74	68	72	71	67	69	72	67	69	59	61	57	56
Gonorrhœa, Stricture of Urethra	11	9	10	10	11	9	11	11	10	10	10	12	10	10	11	11	11	12	11	11
SEPTIC DISEASES.																				
Phagedæna*†..	—	3	3	3	3	2	2	1	3	2	1	2	2	3	1	2	1	2	1	1
Erysipelas*	78	89	92	81	79	73	55	67	58	43	48	43	50	65	45	36	36	33	31	39
Pyæmia, Septicæmia	25	25	21	19	21	18	14	12	14	11	13	11	12	13	10	10	10	10	8	11
Puerperal Fever	64	88	97	98	91	89	76	88	85	65	68	68	80	102	72	61	67	59	54	60

* See note *, p. lxxiv.

† See note †, p. lxxiv.

TABLE 17 (*continued*).—ENGLAND AND WALES.—**Deaths form Various Causes, 1880-99.—Persons.**

CAUSES OF DEATH.	1880.	1881.	1882.	1883.	1884.	1885.	1886.	1887.	1888.	1889.	1890.	1891.	1892.	1893.	1894.	1895.	1896.	1897.	1898.	1899.
PARASITIC DISEASES.																				
Thrush	1276	808	723	845	853	692	810	655	539	554	558	534	479	434	339	397	330	258	291	275
Other Diseases from Vegetable Parasites*	6	8	12	4	4	4	6	6	7	4	5	2	3	9	3	8	6	15	9	3
Hydatid Disease	60	51	59	53	59	46	58	47	54	47	53	46	48	58	52	61	56	71	64	61
Other Dis. from Animal Parasites*	181	152	175	137	133	87	116	116	109	102	86	76	87	76	61	64	46	49	39	50
DIETETIC DISEASES.																				
Starvation, Want of Breast Milk*	705	468	465	470	301	269	247	301	308	310	284	331	334	418	284	308	328	361	364	375
Scurvy†	—	23	15	10	6	19	17	22	20	22	21	20	20	18	23	34	20	34	26	34
Intemp. { Chronic Alcoholism	676	847	1004	904	916	940	1045	1102	1125	1202	1563	1502	1542	1709	1467	1663	1775	1960	2027	2359
Intemp. { Delirium Tremens ..	274	366	319	379	353	394	347	340	326	364	474	553	429	465	375	382	413	437	437	512
CONSTITUTIONAL DISEASES.																				
Rheumatic Fever, Rheumatism of Heart*	1902	2429	2590	2357	2714	2912	2530	2650	2697	2258	2418	2547	2523	3085	2646	2257	2677	2527	2415	2647
Rheumatism*†	1452	967	930	1015	873	868	867	981	942	897	938	1067	1029	878	799	888	850	914	905	923
Gout†	644	497	522	524	535	587	524	573	558	545	604	653	600	619	565	606	579	570	522	559
Rickets	554	465	493	529	607	608	788	660	842	960	1124	1244	1321	1245	1290	1617	1233	1427	1396	1335
Cancer*†	13165	13542	14057	14614	15198	15560	16243	17113	17506	18654	19433	20117	20953	21135	21422	22945	23521	24443	25196	26325
Tabes Mesenterica	9536	7402	8246	7683	8367	6825	8265	7034	6774	7645	7632	7301	7135	7867	5763	7389	6044	6255	6357	6294
Tubercular Meningitis (Acute Hydrocephalus)† ..	8514	7176	6959	6986	7124	6874	7073	6581	6743	6647	6889	7180	6691	6725	6345	6746	6475	6606	6681	6449
Phthisis	48201	47541	48715	50053	49325	48175	47872	44935	44248	44788	48366	46515	43323	43632	41641	42490	40251	41642	41335	42408
Other Forms of Tuberculosis, Scrofula*	3327	3785	4040	4268	4592	4284	4865	4971	4917	5205	5443	5911	5866	5518	5552	6064	5521	5438	5766	5508
Purpura, Hæmorrhagic Diathesis*†	300	318	373	338	351	307	327	303	299	375	294	378	316	361	369	361	334	340	374	332
Anæmia, Chlorosis, Leucocythæmia*	994	971	1113	1062	1027	1102	1267	1315	1479	1432	1389	1558	1549	1524	1620	1883	1840	1849	1824	1866
Diabetes Mellitus	1059	1237	1253	1369	1475	1524	1634	1750	1773	1754	1863	1930	2011	2062	2037	2265	2286	2426	2585	2718
Other and undefined Constitutional Diseases*†	1	379	393	405	434	457	496	538	554	557	637	707	703	718	656	797	799	847	909	1057
DEVELOPMENTAL DISEASES.																				
Premature Birth	12266	12048	12434	12872	13076	12904	13642	14088	14063	14439	15208	16451	16577	17263	15837	17508	17384	17779	18352	18548
Atelectasis†	—	628	690	602	543	674	667	707	825	745	757	922	939	996	969	1079	1235	1075	1147	1199
Cyanosis	1013	917	945	924	947	1066	1057	885	885	963	943	942	1072	963	1096	1038	1059	1096	1076	1150
Spina Bifida	621	621	647	596	627	639	607	655	611	609	569	632	644	637	630	661	690	658	648	722
Imperforate Anus	211	194	205	209	288	192	185	181	171	188	161	198	182	175	197	162	161	182	188	175
Cleft Palate, Harelip	176	195	189	208	198	190	200	192	197	205	180	218	203	227	216	248	217	214	238	212
Other Congenital Defects* ..	254	269	268	203	249	288	314	294	345	311	400	376	402	560	488	462	446	471	467	480
Old Age	25823	26372	25765	28096	26879	27971	28451	26931	27196	26639	28102	29417	27886	26528	24517	29842	26168	28618	28098	31477

* See note *, p. lxxiv. † See note †, p. lxxiv.

TABLE 18 (*continued.*)—ENGLAND AND WALES.—**Annual Death-rates from Various Causes, to a Million living, 1880-99.—Persons.**

CAUSES OF DEATH.	1880.	1881.	1882.	1883.	1884.	1885.	1886.	1887.	1888.	1889.	1890.	1891.	1892.	1893.	1894.	1895.	1896.	1897.	1898.	1899.
PARASITIC DISEASES.																				
Thrush..	49	31	27	32	32	25	29	24	19	19	19	18	16	15	11	13	11	8	9	9
Other Diseases from Vegetable Parasites*	0	0	0	0	0	0	0	0	0	0	0	0	0	0	0	0	0	0	0	0
Hydatid Disease	2	2	2	2	2	2	2	2	2	2	2	2	2	2	2	2	2	2	2	2
Other Dis. from Animal Parasites*	7	6	7	5	5	3	4	4	4	4	3	3	3	3	2	2	1	2	1	2
DIETETIC DISEASES.																				
Starvation, Want of Breast Milk*	27	18	18	18	11	10	9	11	11	11	10	11	11	14	9	10	11	12	12	12
Scurvy†	—	1	1	0	0	1	1	1	1	1	1	1	1	1	1	1	1	1	1	1
Intemp. Chronic Alcoholism..	26	33	38	34	34	35	38	40	40	42	54	52	52	57	49	55	58	63	65	74
Intemp. Delirium Tremens ..	11	14	12	14	13	14	13	12	12	13	16	19	15	16	12	13	13	14	14	16
CONSTITUTIONAL DISEASES.																				
Rheumatic Fever, Rheumatism of Heart*	74	93	98	89	101	107	92	95	96	79	84	88	86	104	88	74	87	81	77	83
Rheumatism*†	56	37	35	38	32	32	32	35	33	32	33	37	35	30	27	29	28	29	29	29
Gout†	25	19	20	20	20	22	19	21	20	19	21	22	20	21	19	20	19	18	17	18
Rickets..	21	18	19	20	22	22	29	24	30	34	39	43	45	42	41	53	40	46	44	42
Cancer*†	511	520	534	549	563	572	590	615	621	656	676	692	690	711	713	755	764	787	802	829
Tabes Mesenterica	370	284	313	289	310	251	300	253	240	269	265	251	242	265	192	243	196	201	202	198
Tubercular Meningitis (Acute Hydrocephalus)† ..	330	276	264	262	264	253	257	236	239	234	240	247	227	226	211	222	210	213	213	203
Phthisis	1869	1825	1850	1880	1827	1770	1739	1615	1568	1573	1682	1599	1468	1468	1385	1398	1307	1341	1317	1336
Other Forms of Tuberculosis, Scrofula*	129	145	153	160	170	157	177	179	174	183	189	203	199	186	185	200	179	175	184	174
Purpura, Hæmorrhagic Diathesis*†	12	12	14	13	13	11	12	11	11	13	10	13	11	12	12	12	11	11	12	10
Anæmia, Chlorosis, Leucocythæmia*	39	37	42	40	38	40	46	47	52	50	48	54	53	51	54	62	60	60	58	59
Diabetes Mellitus	41	47	48	51	55	56	59	63	63	62	65	66	68	70	68	75	74	78	82	86
Other and undefined Constitutional Diseases*†	0	15	15	15	16	17	18	19	20	20	22	24	24	24	22	26	26	27	29	33
DEVELOPMENTAL DISEASES.																				
Premature Birth	476	463	472	483	484	474	495	506	498	508	529	566	562	581	527	576	564	573	585	584
Atelectasis†	—	24	26	23	20	25	24	25	29	26	26	32	32	33	32	36	40	35	37	38
Cyanosis	39	35	36	35	35	39	38	32	31	34	33	32	37	33	36	34	34	35	34	36
Spina Bifida	24	24	25	22	23	23	22	24	22	21	20	22	22	21	21	22	22	21	21	23
Imperforate Anus	8	7	8	8	11	7	7	7	6	7	6	7	6	6	7	5	5	6	6	6
Cleft Palate, Harelip	7	7	7	8	7	7	7	7	7	7	6	7	7	8	7	8	7	7	8	7
Other Congenital Defects* ..	10	10	10	8	9	11	11	11	12	11	14	13	14	19	16	15	14	15	15	15
Old Age	1001	1013	978	1055	996	1028	1034	968	964	936	977	1011	944	892	816	982	850	921	914	992

* See note *, p. lxxiv. † See note †, p. lxxiv.

TABLE 17 (*continued*).—ENGLAND AND WALES.—**Deaths** from **Various Causes, 1880-99.—Persons.**

CAUSES OF DEATH.	1880.	1881.	1882.	1883.	1884.	1885.	1886.	1887.	1888.	1889.	1890.	1891.	1892.	1893.	1894.	1895.	1896.	1897.	1898.	1899.
DISEASES OF NERVOUS SYSTEM.																				
Inflammation of Brain or its Membranes*†	7740	7306	8122	8490	8625	8526	9309	8924	8689	8561	9030	8455	7832	8108	6893	7561	7284	7429	7556	7555
Apoplexy†	14287	13352	13493	14442	14737	15289	16085	15951	16127	15926	16870	17861	17128	16949	16097	17227	17164	17837	18002	19012
Softening of Brain	3285	3235	3249	3142	3264	3385	3472	3461	3264	3299	3464	3275	3123	3023	2609	2748	2550	2489	2583	2546
Hemiplegia, Brain Paralysis*†	11773	10046	10035	10142	9455	9271	9434	9164	8888	8497	8713	8551	7941	7548	6487	7300	6474	6534	6273	6237
Paralysis Agitans*	131	182	137	153	169	224	209	152	200	213	259	299	258	267	256	313	276	288	341	388
Insanity, General Paralysis of Insane†	1683	2493	2367	2988	2885	2704	2367	2473	2591	2750	2866	2795	2678	2961	3024	3620	3379	3703	3582	3811
Chorea	84	106	109	103	113	146	104	106	106	95	106	134	109	127	122	126	124	144	151	172
Epilepsy*	2721	2774	2693	3134	3136	3164	3164	2984	2900	2915	3045	3054	2809	2811	2555	2826	2581	2528	2658	2746
Convulsions	23503	22200	23021	22677	23056	22002	22873	21659	20764	21505	21535	22222	20687	20856	18126	20484	18347	18384	18165	18019
Laryngismus Stridulus	754	687	702	836	769	729	709	692	757	680	653	802	711	604	493	600	520	512	502	435
Idiopathic Tetanus..	33	61	47	51	42	42	51	42	51	50	39	47	45	32	28	30	28	26	29	24
Paraplegia, Dis. of Spinal Cord*†	796	1398	1543	1495	1573	1709	1922	1845	1895	1899	2001	2139	2037	2035	2080	2269	2070	2206	2250	2416
Other and undefined Diseases of Brain or Nervous System*†	2985	3910	4309	4690	4502	4429	4318	4470	4519	3913	3338	3383	3138	3438	2866	3124	2832	2665	2554	2568
DISEASES OF ORGANS OF SPECIAL SENSE.																				
Otitis, Otorrhœa	282	359	453	343	391	415	409	408	516	509	589	567	614	771	733	828	832	905	895	904
Epistaxis and Dis. of Nose ..	71	73	70	89	78	69	89	93	88	82	72	85	86	95	88	76	95	91	82	76
Ophthalmia and Dis. of Eye ..	61	60	59	50	60	60	70	82	68	73	53	48	55	64	65	72	57	66	50	53
DISEASES OF CIRCULATORY SYSTEM.																				
Endocarditis, Valvular Disease*†	284	5369	5509	5901	6238	6770	7088	7339	7616	7662	8356	9238	8772	9130	9315	10072	10220	10644	11059	12118
Pericarditis*	434	399	415	456	448	480	476	515	567	431	636	668	608	662	607	527	550	554	535	604
Hypertrophy of Heart	461	365	328	391	386	372	339	299	343	305	280	341	300	255	218	256	213	197	206	247
Angina Pectoris	523	511	558	567	632	606	575	608	694	678	662	727	650	639	646	696	708	714	642	698
Syncope	2262	1214	1292	1281	1691	1411	1563	1837	1713	1861	2487	2656	1884	1618	1564	1831	1609	1613	1471	1224
Aneurism	832	779	791	758	834	853	874	755	782	824	833	760	810	855	851	849	840	879	889	899
Senile Gangrene	622	741	740	1175	1211	1366	1474	1430	1455	1424	1433	1568	1406	1239	1281	1331	1187	1284	1257	1278
Embolism, Thrombosis	593	615	645	640	714	801	873	956	1043	1072	993	1050	1023	1144	1110	1277	1345	1309	1359	1544
Phlebitis	118	127	130	128	138	157	120	181	126	130	148	164	169	170	125	135	153	148	161	180
Varicose Veins*	88	75	104	83	86	91	84	88	93	101	89	107	110	111	99	81	100	104	97	89
Other and undefined Diseases of Heart or Circulatory System*†	29266	25487	25726	27852	28289	31004	31866	32363	33389	32862	34627	35816	33914	32635	31004	34237	31425	32797	32816	35289

* See note *, p. lxxiv. † See note †, p. lxxiv.

TABLE 18 (*continued*).—ENGLAND AND WALES.—**Annual Death-rates from Various Causes, to a Million living, 1880-99.—Persons.**

CAUSES OF DEATH.	1880.	1881.	1882.	1883.	1884.	1885.	1886.	1887.	1888.	1889.	1890.	1891	1892.	1893.	1894.	1895.	1896.	1897.	1898.	1899.
DISEASES OF NERVOUS SYSTEM.																				
Inflammation of Brain or its Membranes*†	300	281	308	319	319	313	338	321	308	301	314	291	266	273	229	249	236	239	241	238
Apoplexy†	554	513	512	542	546	562	584	573	571	560	587	614	581	570	535	567	557	574	573	599
Softening of Brain	127	124	123	118	121	124	126	124	116	116	120	113	106	102	87	90	83	80	82	80
Hemiplegia, Brain Paralysis*† ..	457	386	381	381	350	341	343	329	315	299	303	294	269	254	216	240	210	210	200	196
Paralysis Agitans*	5	7	5	6	6	8	8	5	7	7	9	10	9	9	9	10	9	9	11	12
Insanity, General Paralysis of Insane†	65	96	90	112	106	99	86	89	92	97	93	96	91	100	101	119	110	119	114	120
Chorea	3	4	4	4	4	5	4	4	4	3	4	5	4	4	4	4	4	5	5	5
Epilepsy*	106	107	102	118	116	116	115	107	103	102	106	105	95	95	85	93	84	81	85	87
Convulsions	912	852	874	852	854	808	831	778	736	756	749	763	701	701	603	674	596	592	579	568
Laryngismus Stridulus	29	26	27	31	28	27	26	25	27	24	23	28	24	20	16	20	17	16	16	14
Idiopathic Tetanus	1	2	2	2	2	2	2	2	2	2	1	2	2	1	1	1	1	1	1	1
Paraplegia, Dis. of Spinal Cord*†	31	54	59	56	58	63	70	66	67	67	70	74	69	68	69	75	67	71	72	76
Other and undefined Diseases of Brain or Nervous System*†	116	150	164	176	167	163	157	161	160	137	116	116	106	116	95	103	92	86	81	81
DISEASES OF ORGANS OF SPECIAL SENSE.																				
Otitis, Otorrhœa	11	14	17	13	14	15	15	15	18	18	20	19	21	26	24	27	27	29	29	28
Epistaxis and Dis. of Nose ..	3	3	3	3	3	3	3	3	3	3	3	3	3	3	3	3	3	3	3	2
Ophthalmia and Dis. of Eye ..	2	2	2	2	2	2	3	3	2	3	2	2	2	2	2	2	2	2	2	2
DISEASES OF CIRCULATORY SYSTEM.																				
Endocarditis, Valvular Disease*†	11	206	209	222	231	249	258	264	270	269	290	318	297	307	310	332	332	343	352	382
Pericarditis*	17	15	16	17	17	18	17	19	20	15	22	23	21	22	20	17	18	18	17	19
Hypertrophy of Heart	18	14	12	15	14	14	12	11	12	11	10	12	10	9	7	8	7	6	7	8
Angina Pectoris	20	20	21	21	23	22	21	22	25	24	23	25	22	22	21	23	23	23	20	22
Syncope	88	47	49	48	63	52	57	66	61	65	86	91	64	54	52	60	52	52	47	39
Aneurism	32	30	30	28	31	31	32	27	28	29	29	26	27	29	28	28	27	28	28	28
Senile Gangrene	24	28	28	44	45	50	54	51	52	50	50	54	48	42	43	44	39	41	40	40
Embolism, Thrombosis	23	24	24	24	26	29	32	34	37	38	35	36	35	37	37	42	44	42	43	49
Phlebitis	5	5	5	5	5	6	4	7	4	5	5	6	6	6	4	4	5	5	5	6
Varicose Veins*	3	3	4	3	3	3	3	3	3	4	3	4	4	4	3	3	3	3	3	3
Other and undefined Diseases of Heart or Circulatory System.*†	1135	979	977	1046	1048	1139	1158	1163	1183	1155	1204	1231	1150	1098	1031	1127	1020	1056	1045	1112

* See note *, p. lxxiv.

† See note †, page lxxiv.

TABLE 17 (*continued*).—ENGLAND AND WALES.—**Deaths from Various Causes, 1880-99.—Persons.**

CAUSES OF DEATH	1880.	1881.	1882	1883.	1884.	1885.	1886.	1887	1888	1889.	1890.	1891.	1892.	1893.	1894.	1895.	1896.	1897.	1898.	1899.
DISEASES OF RESPIRATORY SYSTEM.																				
Laryngitis*	1022	1160	1444	1499	1650	1597	1440	1605	1590	1438	1556	1402	1400	1651	1392	1372	1428	1284	1189	1323
Croup	3571	3594	4609	4591	4748	4235	3685	3979	3632	3241	3145	2638	2235	2102	1742	1647	1578	1099	863	1006
Other Diseases of Larynx and Trachea*	55	223	234	218	235	159	174	183	198	181	172	137	166	154	133	126	139	132	126	124
Emphysema, Asthma	2145	2696	2450	2689	2368	2581	2434	2475	2388	2236	2554	3054	2882	2324	2150	2617	2130	2242	2354	2819
Bronchitis	57939	55870	57853	58794	53410	60863	61438	58908	57571	55674	67104	75425	66858	56686	49356	59901	47417	46839	46621	51206
Pneumonia	25166	23702	26058	28195	26246	29376	28098	30983	30844	29071	40373	42799	36891	38247	32577	35609	35405	34835	35462	39845
Pleurisy	1310	1334	1312	1584	1454	1677	1467	1611	1559	1321	1891	2005	1710	1837	1471	1537	1536	1493	1498	1645
Other and undefined Diseases of Respiratory System*†	5530	4314	4525	4886	4848	5359	5156	5127	4839	4204	4847	5306	4629	4246	3691	4339	3857	3814	3553	3868
DISEASES OF DIGESTIVE SYSTEM.																				
Stomatitis (Dis. of Mouth)*† ..	508	374	449	450	583	482	535	536	48	628	488	479	484	686	518	635	504	482	534	487
Dentition	4124	4550	4673	4762	4942	4653	4899	4219	4235	4366	4542	4661	4242	4057	3553	4193	3721	3728	3542	3396
Sore-throat, Quinsy*	396	579	629	747	727	654	604	684	564	584	696	674	611	702	562	580	612	533	545	588
Dyspepsia*	426	403	484	477	507	447	520	528	457	535	536	535	590	647	597	362	211	246	161	106
Hæmatemesis	348	343	358	431	405	379	330	338	335	362	344	297	261	285	234	274	259	295	257	273
Melæna..	130	126	137	155	169	173	184	178	140	131	119	132	133	134	100	120	127	143	109	108
Diseases of Stomach*†	1037	2555	2548	2458	2768	2800	3437	3424	3329	3476	3917	3983	4057	4668	4329	4953	4827	5019	5288	5629
Enteritis*	3036	2720	2974	2888	3240	2979	3949	3651	3621	4555	5165	5179	5633	8654	5946	10600	9756	13267	16214	6557
Gastro-Enteritis																				13698
Ulceration of Intestine†	1225	409	410	697	689	644	570	423	366	466	322	340	347	328	338	377	367	337	365	345
Ileus, Obstruction of Intestine ..	1806	1767	1812	1770	1818	1919	1912	1907	2017	1996	2012	2064	1924	2083	2067	2147	2170	2228	2200	2215
Stricture or Strangulation of Intestine†	449	226	232	239	206	238	234	205	181	208	163	173	157	158	143	174	115	169	156	144
Intussusception of Intestine ..	497	411	407	425	444	446	463	407	451	478	378	447	394	442	400	470	369	397	389	457
Hernia	1153	1123	1141	1108	1131	1149	1207	1211	1197	1315	1220	1256	1294	1395	1217	1312	1249	1304	1325	1479
Fistula	101	65	73	125	131	112	123	113	93	98	77	77	76	51	64	63	80	53	70	52
Peritonitis	2154	2028	2015	2265	2393	2362	2333	2370	2422	2374	2502	2594	2294	2575	2092	2172	2004	1975	1985	1994
Ascites	453	415	436	425	355	340	325	268	226	239	242	187	153	175	134	165	161	138	157	150
Gallstones	194	231	222	203	208	212	210	316	280	289	329	265	295	316	449	480	437	447	470	488
Cirrhosis of Liver	2792	3013	3047	3183	3360	3324	3505	3341	3362	3431	3563	3641	3609	3584	3473	3591	3782	4134	4146	4532
Other Diseases of Liver*	6755	6299	6415	6082	6045	5921	5823	5445	5051	4876	4586	4469	4044	4118	3470	3491	3395	3140	3057	3031
Other and undefined Diseases of Digestive System*† ..	1940	1114	1181	1021	748	553	570	601	863	715	796	718	613	715	611	487	535	533	475	398
DISEASES OF LYMPHATIC SYSTEM AND DUCTLESS GLANDS.																				
Diseases of Spleen	146	118	117	142	112	138	131	102	104	132	98	93	94	101	75	69	60	73	58	53
Diseases of Lymphatic System*	50	215	225	121	171	203	219	190	229	230	223	244	284	255	271	286	274	286	316	310
Diseases of Thyroid Body ..	80	91	114	89	117	111	123	141	137	152	174	163	174	237	196	215	230	245	295	312
Diseases of Supra-Renal Capsules	117	105	133	149	127	147	167	157	148	136	169	138	146	154	153	172	194	181	197	206

* See note *, p. lxxiv. † See note †, p. lxxiv.

TABLE 18 (*continued*).—ENGLAND AND WALES.—**Annual Death-rates from Various Causes, to a Million living, 1880-99.—Persons.**

CAUSES OF DEATH.	1880.	1881.	1882.	1883.	1884.	1885.	1886.	1887.	1888.	1889.	1890.	1891.	1892.	1893.	1894.	1895.	1896.	1897.	1898.	1899.
DISEASES OF RESPIRATORY SYSTEM.																				
Laryngitis*	40	45	55	56	61	59	52	58	56	51	54	48	47	56	46	45	46	41	38	42
Croup	138	138	175	172	176	156	134	143	129	114	109	91	76	71	58	54	51	35	27	32
Other Diseases of Larynx and Trachea*	2	9	9	8	9	6	6	7	7	6	6	5	6	5	4	4	5	4	4	4
Emphysema, Asthma	83	104	93	101	88	95	88	89	85	79	89	105	98	78	72	86	69	72	75	89
Bronchitis	2247	2145	2197	2208	1978	2240	2232	2117	2041	1957	2333	2593	2267	1906	1642	1972	1539	1508	1485	1613
Pneumonia	976	910	989	1059	972	1079	1021	1113	1093	1022	1404	1472	1251	1286	1084	1172	1149	1122	1129	1255
Pleurisy	51	51	50	59	54	62	53	58	55	46	66	69	58	62	49	51	50	48	48	52
Other and undefined Diseases of Respiratory System *†	215	166	172	183	180	197	187	184	164	148	169	182	157	143	123	143	125	123	113	122
DISEASES OF DIGESTIVE SYSTEM.																				
Stomatitis (Dis. of Mouth)*† ..	20	14	17	17	22	18	19	19	17	22	17	16	16	23	17	21	16	16	17	15
Dentition	160	175	177	179	183	171	178	152	150	153	158	160	144	136	118	138	121	120	113	107
Sore-throat, Quinsy*	15	22	24	28	27	24	22	25	20	21	24	23	21	24	19	19	20	17	17	19
Dyspepsia*	17	15	18	18	19	16	19	19	16	19	19	18	20	22	20	12	7	8	5	3
Hæmatemesis	13	13	14	16	15	14	12	12	12	13	12	10	9	10	8	9	8	10	8	9
Melæna	5	5	5	6	6	6	7	6	5	5	4	5	5	5	3	4	4	5	3	3
Diseases of Stomach*†	40	98	97	92	103	103	125	123	118	122	136	137	138	156	144	163	157	162	168	177
Enteritis*	118	104	113	108	120	109	143	131	128	160	180	178	191	290	198	349	317	427	516	175
Gastro-Enteritis																				431
Ulceration of Intestine†	48	16	16	26	26	24	21	15	13	16	11	12	12	11	11	12	12	11	12	11
Ileus, Obstruction of Intestine..	70	68	69	66	67	71	69	69	72	70	70	71	65	70	69	71	70	72	70	70
Stricture or Strangulation of Intestine†	17	9	9	9	8	9	9	7	6	7	6	6	5	5	5	6	4	5	5	5
Intussusception of Intestine ..	19	16	15	16	16	16	17	15	16	17	13	15	13	15	13	15	12	13	12	14
Hernia	45	43	43	42	42	42	44	44	42	46	42	43	44	47	40	43	41	42	42	47
Fistula	4	2	3	5	5	4	4	4	3	3	3	3	3	2	2	2	3	2	2	2
Peritonitis	84	78	77	85	89	87	85	85	86	83	87	89	78	87	70	71	67	64	63	63
Ascites	18	16	17	16	13	12	12	10	8	8	8	6	5	6	4	5	5	4	4	5
Gallstones	8	9	8	8	8	8	8	11	10	10	11	9	10	11	15	16	14	14	15	15
Cirrhosis of Liver	108	116	116	120	124	122	127	120	119	121	124	125	122	121	116	118	123	133	132	143
Other Diseases of Liver*.. ..	263	241	244	228	224	218	212	196	179	171	159	154	137	138	115	115	110	101	97	95
Other and undefined Diseases of Digestive System*† ..	75	43	45	38	28	20	21	22	31	25	28	25	21	24	20	16	17	17	15	13
DISEASES OF LYMPHATIC SYSTEM AND DUCTLESS GLANDS.																				
Diseases of Spleen	6	5	4	5	4	5	5	4	4	5	3	3	3	3	2	2	2	2	2	2
Diseases of Lymphatic System*	2	8	9	5	6	7	8	7	8	8	8	8	10	9	9	9	9	9	10	10
Diseases of Thyroid Body ..	3	3	4	3	4	4	4	5	5	5	6	6	6	8	6	7	7	8	9	10
Diseases of Supra-Renal Capsules	5	4	5	6	5	5	6	6	5	5	6	5	5	5	5	6	6	6	6	6

See note, p. lxxiv

†See note†, p. lxxiv.

TABLE 17 (*continued*).—ENGLAND AND WALES.—**Deaths from Various Causes, 1880-99.—Persons.**

CAUSES OF DEATH.	1880.	1881.	1882.	1883.	1884.	1885.	1886.	1887.	1888.	1889.	1890.	1891.	1892.	1893.	1894.	1895.	1896.	1897.	1898.	1899.
DISEASES OF URINARY SYSTEM.																				
Acute Nephritis	1116	1093	1103	1219	1177	1226	1193	1231	1443	1376	1626	1800	1861	1912	1902	2060	2089	2266	2303	2454
Bright's Disease, Albuminuria..	4842	5103	5489	6200	6297	6538	6839	6848	6941	7069	7319	7529	7378	7590	7531	8251	8023	8234	8537	9203
Uræmia	439	447	463	441	473	463	590	429	487	497	489	526	499	510	416	414	409	447	440	408
Suppression of Urine	126	130	148	180	139	135	160	119	122	112	110	111	95	106	92	83	78	75	65	56
Calculus	229	235	254	249	226	214	260	255	259	242	251	237	230	241	245	241	223	272	269	245
Hæmaturia	145	145	182	147	161	153	145	144	137	104	124	131	100	102	95	92	77	73	79	64
Dis. of Bladder and of Prostate*	1691	1856	1772	2088	2020	2094	2107	2042	2073	2123	2060	2171	2147	2117	2016	2298	2199	2335	2206	2321
Other and undefined Diseases of Urinary System*	997	911	993	1422	1431	1263	1190	1332	1105	1009	985	1073	932	842	647	678	603	638	699	623
DISEASES OF ORGANS OF GENERATION.																				
Ovarian Disease*	384	591	542	572	598	567	589	600	558	498	494	536	499	506	435	500	456	457	447	446
Diseases of Uterus and Vagina*†	743	701	647	669	683	700	680	678	614	617	648	648	675	723	734	688	710	745	682	709
Disorders of Menstruation* ..	84	98	98	91	94	73	63	85	84	81	87	77	63	71	76	91	73	74	65	88
Pelvic Abscess	62	115	106	99	175	154	158	164	165	155	159	135	101	64	61	55	63	59	58	64
Perineal Abscess	33	34	23	39	36	47	23	51	54	41	26	28	23	37	25	17	20	12	19	14
Dis. of Testes, Penis, Scrotum, &c.*	71	68	92	57	78	91	73	57	72	54	73	69	73	77	65	83	58	81	72	71
DISEASES OF PARTURITION.																				
Abortion, Miscarriage	82	168	169	83	96	104	107	80	88	88	185	228	255	161	160	180	215	191	187	179
Puerperal Mania	83	100	109	101	114	97	71	84	70	87	87	105	77	83	76	65	77	74	59	74
Puerperal Convulsions	381	391	407	329	352	412	335	336	362	313	296	373	333	376	350	325	358	314	396	347
Placenta Prævia, Flooding ..	721	763	743	794	762	852	774	738	763	726	700	778	806	803	780	710	701	694	699	691
Phlegmasia Dolens	68	76	77	85	112	114	82	71	71	57	60	96	83	71	90	78	70	62	60	65
Other and undefined Accidents of Childbirth*	498	442	455	500	443	450	430	401	420	462	971	1234	1284	1433	1152	1012	1087	1079	1015	1062
DISEASES OF ORGANS OF LOCOMOTION.																				
Caries, Necrosis*	973	991	1007	1127	1094	1102	1141	1055	1007	1072	1012	1023	981	942	934	898	859	876	787	785
Arthritis, Ostitis, Periostitis ..	154	161	170	209	152	229	224	184	246	213	256	254	263	294	277	286	263	272	255	299
Other and undefined Diseases of Organs of Locomotion* ..	1553	1258	1254	1375	1230	1182	1168	1295	1138	1111	1015	898	682	524	492	514	425	418	353	373
DISEASES OF INTEGUMENTARY SYSTEM.																				
Carbuncle	235	184	161	187	154	180	164	172	151	160	161	175	169	149	118	146	145	159	157	162
Phlegmon, Cellulitis*	383	180	220	232	286	286	266	255	310	234	324	295	376	457	370	372	409	427	406	478
Lupus	68	63	64	72	74	63	73	75	80	70	69	78	78	57	62	68	66	54	53	61
Ulcer, Bedsore*	547	562	539	608	572	541	591	605	579	544	548	538	555	575	562	571	502	560	540	534
Eczema	330	311	376	359	406	395	410	351	372	388	394	429	418	460	386	405	380	373	397	354
Pemphigus	59	62	97	75	75	71	89	96	106	101	106	123	105	135	122	146	161	142	147	157
Other and undefined Diseases of Integumentary System*	217	225	205	223	251	211	215	201	194	184	192	178	200	214	207	246	241	187	208	220

*See note *, p. lxxiv. †See note †, p. lxxiv.

TABLE 18 (*continued*).—ENGLAND AND WALES.—**Annual Death-rates from Various Causes, to a Million living, 1880-99.—Persons.**

CAUSES OF DEATH.	1880.	1881.	1882.	1883.	1884.	1885.	1886.	1887.	1888.	1889.	1890.	1891.	1892.	1893.	1894.	1895.	1896.	1897.	1898.	1899.
DISEASES OF URINARY SYSTEM.																				
Acute Nephritis	43	42	42	46	44	45	43	44	51	48	57	62	63	64	63	68	68	73	73	77
Bright's Disease, Albuminuria..	188	196	208	233	233	240	248	246	246	248	254	259	250	256	251	272	260	265	272	290
Uræmia	17	17	18	17	18	17	18	15	17	17	17	18	17	17	14	14	13	14	14	13
Suppression of Urine	5	5	6	7	5	5	6	4	4	4	4	4	3	4	3	3	3	2	2	2
Calculus	9	9	10	9	8	8	9	9	9	8	9	8	8	8	8	8	7	9	9	8
Hæmaturia	6	6	7	6	6	6	5	5	5	4	4	5	3	3	3	3	2	2	3	2
Dis. of Bladder and of Prostate*	66	71	67	78	75	77	77	73	73	75	72	75	73	71	67	76	71	75	70	73
Other and undefined Diseases of Urinary System* ..	39	35	38	53	53	46	43	48	39	35	34	37	32	28	22	22	20	21	22	20
DISEASES OF ORGANS OF GENERATION.																				
Ovarian Disease*	15	23	21	21	22	21	21	22	20	18	17	18	17	17	14	16	15	15	14	14
Diseases of Uterus and Vagina*†	29	27	25	25	25	26	25	24	22	22	23	22	23	25	24	23	23	24	22	22
Disorders of Menstruation* ..	3	4	4	3	3	3	2	3	3	3	3	3	2	2	3	3	2	2	2	3
Pelvic Abscess	2	4	4	4	7	6	6	6	6	5	6	5	3	2	2	2	2	2	2	2
Perineal Abscess	1	1	1	1	1	2	1	2	2	1	1	1	1	1	1	1	1	0	1	0
Dis. of Testes, Penis, Scrotum, &c.*	3	3	3	2	3	3	3	2	3	2	3	2	2	3	2	3	2	3	2	2
DISEASES OF PARTURITION.																				
Abortion, Miscarriage	3	6	6	3	4	4	4	3	3	3	6	8	9	5	5	6	7	6	6	6
Puerperal Mania	3	4	4	4	4	4	3	3	2	3	3	4	3	3	3	2	2	2	2	2
Puerperal Convulsions	15	15	15	12	13	15	12	12	13	11	10	13	11	13	12	11	12	10	12	11
Placenta Prævia, Flooding ..	28	29	28	30	28	31	28	27	27	26	24	27	27	27	26	23	23	22	21	22
Phlegmasia Dolens	3	3	3	3	4	4	3	3	3	2	2	3	3	2	3	3	2	2	2	2
Other and undefined Accidents of Childbirth*	19	17	17	19	16	17	16	14	15	16	34	42	44	48	38	33	35	35	32	33
DISEASES OF ORGANS OF LOCOMOTION.																				
Caries, Necrosis*	38	38	38	42	41	40	41	38	36	38	35	35	33	32	31	30	28	28	25	25
Arthritis, Ostitis, Periostitis ..	6	6	6	8	6	8	8	7	9	7	9	9	9	10	9	9	9	9	8	9
Other and undefined Diseases of Organs of Locomotion*	60	48	48	52	46	43	42	47	40	39	35	31	23	18	16	17	14	13	11	12
DISEASES OF INTEGUMENTARY SYSTEM.																				
Carbuncle	9	7	6	7	6	7	6	6	5	6	6	6	6	5	4	5	5	5	5	5
Phlegmon, Cellulitis*	15	7	8	9	11	11	10	9	11	8	11	10	13	15	12	12	13	14	13	15
Lupus	3	2	2	3	3	2	3	3	3	2	2	3	3	2	2	2	2	2	2	2
Ulcer, Bedsore*	21	22	20	23	21	20	21	22	21	19	19	19	19	19	19	19	16	18	17	17
Eczema	13	12	14	13	15	15	15	13	13	14	14	15	14	15	13	13	12	12	13	11
Pemphigus	2	2	4	3	3	3	3	3	4	4	4	4	4	5	4	5	5	5	5	5
Other and undefined Diseases of Integumentary System*	8	9	8	8	9	8	8	7	7	6	7	6	7	7	7	8	8	6	7	7

* See note*, p. lxxiv. † See note †, p. lxxiv.

TABLE 17 (*continued*).—ENGLAND AND WALES.—**Deaths from Various Causes, 1880-99.—Persons.**

CAUSES OF DEATH.	1880.	1881.	1882.	1883.	1884.	1885.	1886.	1887.	1888.	1889.	1890.	1891.	1892.	1893.	1894.	1895.	1896.	1897.	1898.	1899.
ACCIDENT OR NEGLIGENCE.																				
In Mines and Quarries												920	945	1129	1122	1007	1043	936	860	934
Vehicles and Horses												2512	2474	2398	2400	2387	2428	2648	2625	2823
Ships, Boats, and Docks (not Drowning)												150	177	216	219	255	262	265	295	321
Building Operations												151	167	195	199	203	219	241	239	246
Machinery												220	228	265	233	241	211	222	215	260
Weapons and Implements ..	15187	15839	15350	15755	15312	14939	14860	15518	14908	15025	16203	234	248	233	151	126	136	133	116	144
Burns and Scalds												2250	2369	2351	2191	2852	2590	2501	2330	2715
Poisons, Poisonous Vapours ..												544	514	597	588	598	619	691	620	636
Drowning												2708	2637	2747	2589	2797	2415	2724	2547	2850
Suffocation												2264	2166	2140	2081	2319	2223	2188	2238	2227
Falls												2583	2417	2499	2401	2553	2681	2853	2914	3085
Weather Agencies												285	244	407	184	395	272	297	317	435
Otherwise or not stated												1867	1757	1947	1770	1810	1780	1818	1768	1989
Homicide	310	365	363	322	326	309	311	352	301	290	286	315	300	337	298	315	301	292	307	291
Suicide	1979	1955	1965	1962	2043	2007	2254	2234	2308	2170	2205	2483	2583	2599	2729	2797	2656	2792	2877	2844
Execution	14	11	11	14	14	13	19	21	17	12	16	14	16	16	18	10	20	7	10	15
ILL-DEFINED AND NOT SPECIFIED CAUSES.																				
Dropsy*	2131	1882	1852	1848	866	418	336	325	319	267	271	271	248	210	190	183	142	140	187	210
Debility, Atrophy, Inanition* ..	27886	22699	23318	24329	24937	22131	24146	21879	20741	21311	21434	21934	21303	22929	18281	22568	19745	20113	20355	20411
Mortification*†	628	564	485	273	190	152	68	93	53	31	59	56	53	33	39	37	24	38	35	37
Tumour†	269	353	351	357	384	318	359	192	124	140	153	135	151	119	126	135	79	121	82	81
Abscess†		636	656	644	707	658	645	671	573	573	568	533	562	553	441	413	405	403	372	357
Hæmorrhage†	--	159	182	181	143	186	144	175	105	125	145	123	127	161	157	135	131	107	108	114
Sudden Deaths (Cause unascertained)	2269	370	373	418	509	486	438	464	403	377	437	394	402	348	285	301	317	204	199	212
Other ill-defined Causes* ..	1115	3562	3260	3778	3529	3288	3147	3166	2814	2652	2816	2694	2330	1922	1764	1990	1760	1981	1701	72
Not specified Causes																				1621

* See note *, p. lxxiv. † See note †, p. lxxiv.

TABLE 18 (*continued*).—ENGLAND AND WALES.—**Annual Death-rates** from **Various Causes**, to a **Million living, 1880-99—Persons.**

CAUSES OF DEATH.	1880.	1881.	1882.	1883.	1884.	1885.	1886.	1887.	1888.	1889.	1890.	1891.	1892.	1893.	1894.	1895.	1896.	1897	1898.	1899.
ACCIDENT OR NEGLIGENCE.																				
In Mines and Quarries	589	608	583	592	567	549	540	558	528	528	565	32	32	38	37	33	34	30	27	29
Vehicles and Horses												86	84	81	80	79	79	85	84	89
Ships, Boats, and Docks (not Drowning)												5	6	7	7	8	9	9	9	10
Building Operations												5	6	7	7	7	7	8	8	8
Machinery												8	8	9	8	8	7	7	7	8
Weapons and Implements ..												8	8	8	5	4	4	4	4	5
Burns and Scalds												77	80	79	73	94	83	81	74	86
Poisons, Poisonous Vapours ..												19	17	20	20	20	20	22	20	20
Drowning												93	89	92	86	92	78	88	81	90
Suffocation												78	73	72	69	76	72	70	71	70
Falls												89	82	84	80	84	86	92	93	97
Weather Agencies												10	8	14	6	13	9	10	10	14
Otherwise or not stated												64	60	65	59	60	58	59	56	63
Homicide	12	14	14	12	12	11	11	13	11	10	10	11	10	11	10	10	10	9	10	9
Suicide	77	75	75	74	76	74	82	80	82	76	77	85	88	87	91	92	86	90	92	90
Execution	1	0	0	1	1	0	1	1	1	0	1	0	0	1	1	0	1	0	0	0
ILL-DEFINED AND NOT SPECIFIED CAUSES.																				
Dropsy*	83	72	70	69	32	15	12	12	11	9	9	9	8	7	6	6	5	5	6	7
Debility, Atrophy, Inanition* ..	1081	871	885	914	924	813	877	786	735	749	745	754	722	771	608	743	641	648	648	643
Mortification*†	24	22	18	10	7	6	2	3	2	1	2	2	2	1	1	1	1	1	1	1
Tumour†	10	14	13	13	14	12	13	7	4	5	5	5	5	4	4	4	3	4	3	3
Abscess†		24	25	24	26	24	23	24	20	20	20	18	19	19	15	14	13	13	12	11
Hæmorrhage†	—	6	7	7	5	7	5	6	4	4	5	4	4	5	5	4	4	3	3	4
Sudden Deaths (Cause unascertained)	88	14	14	16	19	18	16	17	14	13	15	14	14	12	9	10	10	7	6	7
Other ill-defined Causes* Not specified Causes ..	38	139	128	146	134	122	115	109	99	93	97	92	79	64	63	67	62	67	58	2 47

* See note *, p. lxxiv,

† See note †, p. lxxiv,

TABLE 19.—ENGLAND AND WALES.—Deaths from Various Causes, 1880-99.—Males.

CAUSES OF DEATH.	1880.	1881.	1882.	1883.	1884.	1885.	1886.	1887.	1888.	1889.	1890.	1891.	1892.	1893.	1894.	1895.	1896.	1897.	1898.	1899.
ALL CAUSES	273442	253605	265767	269263	273523	268305	275874	272137	263294	266102	290448	302494	286063	291889	256015	290704	270575	280211	283981	299472
MIASMATIC DISEASES.																				
Small-pox — Vaccinated ..	339	360	103	44	286	343	18	23	55	2	4	2	32	99	80	24	27	5	62	4
Small-pox — Unvaccinated ..		588	188	95	340	433	21	57	159	1	—	8	59	140	84	33	62	3	35	3
Small-pox — No Statement ..		725	467	400	597	841	145	225	400	12	8	18	166	643	301	67	196	9	44	96
Chicken-pox	66	57	64	55	72	51	56	49	64	37	55	53	70	71	66	42	88	57	67	71
Measles†	6312	3693	6628	4872	5831	7396	6090	8657	5096	7716	6516	6509	6907	5771	6107	5858	8993	6533	6783	5094
Epidemic Rose Rash†	—	28	54	52	41	62	57	90	63	83	38	24	41	19	30	14	31	18	22	14
Scarlet Fever	8841	7145	6904	6449	5504	3210	2999	3899	3218	3353	3481	2496	2799	3430	2452	2238	2749	2296	1808	1864
Typhus*	265	280	499	475	157	186	140	110	87	78	80	74	48	71	58	28	36	26	27	17
Relapsing Fever	9	6	4	7	6	5	3	3	4	1	2	4	7	2	2	4	2	1	1	—
Influenza	85	50	43	47	37	66	42	41	49	29	2415	8621	7673	4808	3233	6173	1912	3085	5010	6085
Whooping-cough	6084	4798	6898	4855	5188	5819	5894	4928	5578	5622	6166	6051	6005	4515	5547	4275	5859	5234	4495	4622
Mumps	48	52	47	50	34	59	47	47	47	50	39	40	44	49	35	26	41	40	31	42
Diphtheria	1273	1512	1867	1979	2345	2129	1918	2116	2264	2446	2409	2365	3156	4652	4198	3851	4436	3764	3724	4453
Cerebro-spinal Fever	22	14	23	25	15	15	22	17	9	12	26	10	13	10	7	9	8	4	7	15
Simple and Ill-defined Fever*†	750	574	496	464	358	305	282	255	208	182	172	146	121	128	103	77	82	50	60	50
Enteric Fever†	3286	2797	3173	3120	3295	2496	2671	2671	2624	2598	2769	2603	2194	3611	2701	2870	2935	2681	3205	3561
Other Miasmatic Diseases* ..	2	—	2	2	1	2	1	1	—	1	3	12	15	7	5	12	17	23	24	26
DIARRHŒAL DISEASES.																				
Cholera	457	174	201	221	467	164	288	257	109	175	239	175	265	767	137	469	336	539	614	657
Diarrhœa, Dysentery	15879	7676	8967	8213	13672	7069	12936	10725	6757	9733	9098	7185	7851	14853	5502	13936	8875	13705	15148	15521
MALARIAL DISEASES.																				
Remittent Fever†	44	119	122	88	98	71	63	47	39	40	29	21	17	16	7	18	12	4	8	5
Ague	52	62	61	49	67	57	54	69	52	52	59	59	61	48	56	56	66	98	60	77
ZOOGENOUS DISEASES.																				
Hydrophobia	24	24	24	31	21	43	24	27	10	22	4	6	5	3	11	17	7	6	1	—
Glanders	3	4	3	2	1	5	4	5	2	7	3	4	4	6	1	3	1	6	4	5
Anthrax, Splenic Fever	15	8	10	5	13	7	8	10	11	6	3	1	5	6	7	11	8	16	16	16
Cow-pox and other Effects of Vaccination*	21	25	33	31	28	28	19	25	20	27	22	21	30	34	26	29	23	21	9	23
VENEREAL DISEASES																				
Syphilis*	1127	1099	1158	1180	1174	1161	1168	1095	984	1069	1049	1042	1108	1190	1066	1126	980	1046	1007	972
Gonorrhœa, Stricture of Urethra	281	237	249	255	287	254	292	286	276	273	272	333	299	291	316	321	343	368	326	334
SEPTIC DISEASES.																				
Phagedæna*†	—	31	32	29	23	28	21	19	35	20	25	28	24	35	20	34	20	16	25	17
Erysipelas*	1043	1247	1280	1164	1139	1058	804	919	860	595	707	644	767	1025	706	564	570	501	516	624
Pyæmia, Septicæmia	322	357	293	284	290	240	200	202	200	166	183	166	168	193	154	164	188	160	134	183
Puerperal Fever	—	—	—	—	—	—	—	—	—	—	—	—	—	—	—	—	—	—	—	—

* See note *, p. lxxiv.

† See note †, p. lxxiv.

TABLE 20.—ENGLAND AND WALES.—**Annual Death-rates from Various Causes, to a Million living, 1880-99.—Males.**

CAUSES OF DEATH.	1880.	1881.	1882.	1883.	1884.	1885.	1886.	1887.	1888.	1889.	1890.	1891.	1892.	1893.	1894.	1895.	1896.	1897.	1898.	1899.
ALL CAUSES	21786	20011	20749	20801	20850	20292	20644	20150	19237	19290	20833	21466	20023	20262	17577	19746	18129	18622	18667	19471
MIASMATIC DISEASES.																				
Small-pox { Vaccinated	27	28	8	3	22	26	1	2	4	0	0	0	2	7	5	2	2	0	4	0
Small-pox { Unvaccinated ..		46	15	7	26	33	2	4	12	0	0	1	4	10	6	2	4	0	2	0
Small-pox { No Statement ..		57	36	31	46	64	11	17	29	1	1	1	12	45	21	5	13	1	3	6
Chicken-pox	5	4	5	4	5	4	4	4	5	3	4	4	5	5	5	3	6	4	4	5
Measles†	503	291	517	376	444	559	456	641	372	559	467	462	483	401	419	398	603	434	446	331
Epidemic Rose Rash†	—	2	4	4	3	5	4	7	5	6	3	2	3	1	2	1	2	1	1	1
Scarlet Fever	704	564	539	498	420	243	224	289	235	243	250	177	196	238	168	152	184	153	119	121
Typhus*	21	22	39	37	12	14	10	8	6	6	6	5	3	5	4	2	2	2	2	1
Relapsing Fever	1	0	0	1	0	0	0	0	0	0	0	0	0	0	0	0	0	0	0	—
Influenza	7	4	3	4	3	5	3	3	4	2	173	612	538	334	222	419	128	205	329	396
Whooping-cough	485	379	539	375	395	440	441	365	408	408	442	429	420	313	381	290	393	348	295	301
Mumps	4	4	4	4	3	4	4	3	3	4	3	3	3	3	2	2	3	3	2	3
Diphtheria	101	119	146	153	179	161	144	157	165	177	177	168	221	323	288	262	297	250	245	290
Cerebro-spinal Fever	2	1	2	2	1	1	1	1	1	1	2	1	1	1	0	1	1	0	0	1
Simple and Ill-defined Fever*†	60	45	39	36	27	23	21	19	15	13	12	10	8	9	7	5	5	3	5	3
Enteric Fever†	262	221	248	241	251	189	200	198	192	188	199	185	154	251	185	195	197	178	211	232
Other Miasmatic Diseases* ..	0	—	0	0	0	0	0	0	—	0	0	1	1	0	0	1	1	2	2	2
DIARRHŒAL DISEASES.																				
Cholera	36	14	16	17	36	12	22	19	8	13	17	12	19	53	9	32	23	36	40	43
Diarrhœa, Dysentery	1265	606	700	635	1042	535	968	794	494	706	653	510	549	1031	378	947	595	911	996	1009
MALARIAL DISEASES.																				
Remittent Fever†	4	9	10	7	7	5	5	3	3	3	2	1	1	1	0	1	1	0	1	0
Ague	4	5	5	4	5	4	4	5	4	4	4	4	4	3	4	4	4	7	4	5
ZOOGENOUS DISEASES.																				
Hydrophobia	2	2	2	2	2	3	2	2	1	2	0	0	0	0	1	1	0	0	0	—
Glanders	0	0	0	0	0	0	0	0	0	1	0	0	0	0	0	0	0	0	0	0
Anthrax, Splenic Fever	1	1	1	0	1	1	1	1	1	0	0	0	0	0	0	1	1	1	1	1
Cow-pox and other Effects of Vaccination*	2	2	3	2	2	2	1	2	1	2	2	1	2	2	2	2	2	1	1	1
VENEREAL DISEASES.																				
Syphilis*	90	87	90	91	89	88	87	81	72	77	75	74	78	83	73	76	66	70	66	63
Gonorrhœa, Stricture of Urethra	22	19	19	20	22	19	22	21	20	20	20	24	21	20	22	22	23	24	21	22
SEPTIC DISEASES.																				
Phagedæna*†	—	2	2	2	2	2	2	1	3	1	2	2	2	2	1	2	1	1	2	1
Erysipelas*	83	98	100	90	87	80	60	68	63	43	51	46	54	71	48	38	38	33	34	41
Pyæmia, Septicæmia	26	28	23	22	22	18	15	15	15	12	13	12	12	13	11	11	13	11	9	12
Puerperal Fever	—	—	—	—	—	—	—	—	—	—	—	—	—	—	—	—	—	—	—	—

* See note *, p. lxxiv. † See note †, p. lxxiv.

TABLE 19 (*continued*).—ENGLAND AND WALES.—**Deaths from Various Causes, 1880-99.—Males.**

CAUSES OF DEATH.	1880.	1881.	1882.	1883.	1884.	1885.	1886.	1887.	1888.	1889.	1890.	1891.	1892.	1893.	1894.	1895.	1896.	1897.	1898.	1899.
PARASITIC DISEASES.																				
Thrush..	702	409	404	441	458	387	427	366	290	307	308	300	249	213	177	217	184	137	157	152
Other Diseases from Vegetable Parasites*	4	3	9	4	2	2	3	4	5	2	2	2	1	8	3	4	4	11	7	2
Hydatid Disease	21	23	36	25	30	21	24	23	25	19	24	20	21	23	32	26	28	29	23	30
Other Dis. from Animal Parasites*	91	79	75	66	56	36	48	52	44	40	36	34	36	33	21	25	20	21	13	25
DIETETIC DISEASES.																				
Starvation, Want of Breast Milk*	386	264	266	263	162	153	132	168	162	176	166	183	184	222	163	160	186	203	198	208
Scurvy†	—	15	10	6	4	10	13	17	13	12	14	10	13	14	12	20	9	20	17	23
Intemp. Chronic Alcoholism..	407	500	604	550	537	552	586	631	653	691	902	857	859	927	795	920	1019	1101	1135	1298
Intemp. Delirium Tremens ..	230	322	278	336	306	340	297	283	276	307	406	470	372	407	314	317	345	359	365	437
CONSTITUTIONAL DISEASES.																				
Rheumatic Fever, Rheumatism of Heart*	984	1262	1374	1239	1381	1493	1282	1320	1365	1132	1215	1278	1306	1546	1280	1102	1317	1266	1195	1302
Rheumatism*†	729	499	410	471	418	418	382	430	427	415	377	494	454	408	359	368	348	395	405	405
Gout†	482	411	423	406	423	465	423	444	438	438	479	521	487	482	428	494	461	463	421	428
Rickets..	295	261	261	290	325	346	457	378	501	532	653	714	728	710	713	950	689	797	803	750
Cancer*†	4423	4611	4685	4967	5346	5495	5754	6262	6284	6891	7137	7294	7547	7908	8077	8626	9216	9573	9932	10337
Tabes Mesenterica	5052	3965	4455	4093	4448	3674	4416	3773	3659	4025	4113	3897	3753	4116	3005	3910	3198	3355	3344	3335
Tubercular Meningitis (Acute Hydrocephalus)†	4858	4116	3970	3907	3993	3788	3963	3674	3722	3650	3823	3992	3734	3663	3385	3691	3483	3522	3608	3452
Phthisis	24331	24339	24934	25466	25276	24796	25042	23337	23505	23711	26049	25090	23223	23600	22755	23027	22166	23046	23037	23906
Other Forms of Tuberculosis, Scrofula*	1779	1980	2124	2189	2363	2362	2605	2673	2534	2725	2870	3123	3025	2926	2993	3294	2984	2939	3109	2959
Purpura, Hæmorrhagic Diathesis*†	169	180	190	180	185	157	189	165	150	199	155	211	172	190	188	191	177	164	186	177
Anæmia, Chlorosis, Leucocythæmia*	405	367	432	394	370	414	458	474	518	531	471	558	583	553	629	668	691	699	717	705
Diabetes Mellitus	624	769	733	838	886	896	978	1019	1070	980	1076	1082	1142	1169	1166	1262	1243	1303	1437	1448
Other and undefined Constitutional Diseases*†..	1	197	185	181	200	205	206	232	241	198	224	251	234	268	237	284	275	270	307	339
DEVELOPMENTAL DISEASES.																				
Premature Birth	6851	6714	6895	7314	7340	7330	7614	7906	7943	8109	8489	9125	9344	9673	8990	9858	9739	10020	10393	10400
Atelectasis†	—	339	399	356	320	382	394	416	455	445	434	547	544	593	562	599	717	616	662	701
Cyanosis	570	506	525	522	570	590	604	520	493	549	530	551	584	566	655	593	603	630	635	667
Spina Bifida	288	254	296	272	283	267	295	309	255	276	260	290	302	292	278	282	313	304	323	317
Imperforate Anus	141	144	143	144	190	118	129	130	130	124	117	137	126	122	131	99	104	106	139	125
Cleft Palate, Harelip	100	111	108	119	125	110	110	113	98	112	105	125	115	115	114	127	120	126	123	119
Other Congenital Defects* ..	127	153	144	111	132	167	168	177	167	169	222	202	205	299	283	233	245	260	250	371
Old Age	11408	11704	11218	12060	11714	12143	12290	11648	11732	11275	12059	12487	11813	11188	10414	12845	11130	12260	12148	13522

* See note *, p. lxxiv.

† See note †, p. lxxiv.

TABLE 20 (*continued*).—ENGLAND AND WALES.—**Annual Death-rates from Various Causes, to a Million living, 1880-99.—Males.**

CAUSES OF DEATH.	1880.	1881.	1882.	1883.	1884.	1885.	1886.	1887.	1888.	1889.	1890.	1891.	1892.	1893.	1894.	1895.	1896.	1897.	1898.	1899.
PARASITIC DISEASES.																				
Thrush..	56	32	32	34	35	29	32	27	21	22	22	21	17	15	12	15	12	9	10	10
Other Diseases from Vegetable Parasites*	0	0	1	3	0	0	0	0	0	0	0	0	0	1	0	0	0	1	0	0
Hydatid Disease	2	2	3	2	2	2	2	2	2	1	2	1	1	2	2	2	2	2	2	2
Other Diseases from Animal Parasites*	7	6	6	5	4	3	4	4	3	3	3	2	3	2	1	2	1	1	1	2
DIETETIC DISEASES.																				
Starvation, Want of Breast Milk*	31	21	21	20	12	12	10	12	12	13	12	13	13	15	11	11	12	13	13	14
Scurvy†	—	1	1	0	0	1	1	1	1	1	1	1	1	1	1	1	1	1	1	1
Intemp. Chronic Alcoholism..	32	39	47	42	41	42	44	47	48	50	65	61	60	64	55	62	68	73	75	84
Intemp. Delirium Tremens ..	18	25	22	26	23	26	22	21	20	22	29	33	26	28	22	22	23	24	24	28
CONSTITUTIONAL DISEASES.																				
Rheumatic Fever, Rheumatism of Heart*	78	100	107	96	105	113	96	98	100	82	87	91	91	107	88	75	88	84	79	85
Rheumatism*†	58	39	32	36	32	32	29	32	31	30	27	35	32	28	25	25	23	26	27	26
Gout†	38	32	33	31	32	35	32	33	32	32	34	37	34	33	29	34	31	31	28	28
Rickets..	24	21	20	22	25	26	34	28	36	39	47	51	51	49	49	65	46	53	53	49
Cancer*†	352	364	366	384	408	416	431	464	459	500	512	518	528	550	555	586	618	636	653	672
Tabes Mesenterica	403	313	348	316	339	278	330	279	267	292	295	277	263	286	206	266	214	223	220	217
Tubercular Meningitis (Acute Hydrocephalus)† ..	387	325	310	302	304	287	296	272	272	265	274	283	261	254	232	251	233	234	237	224
Phthisis	1939	1920	1947	1967	1927	1875	1874	1728	1717	1719	1868	1781	1626	1639	1562	1564	1485	1532	1514	1554
Other Forms of Tuberculosis, Scrofula*	142	156	166	169	180	171	195	198	185	198	206	222	212	203	205	224	200	195	204	192
Purpura, Hæmorrhagic Diathesis*†	13	14	15	14	14	12	14	12	11	14	11	15	12	13	13	13	12	11	12	12
Anæmia, Chlorosis, Leucocythæmia*	32	29	34	30	28	31	34	35	38	38	34	40	41	38	43	45	46	46	47	46
Diabetes Mellitus	50	61	57	65	68	68	73	75	78	71	77	77	80	81	80	86	83	87	94	94
Other and undefined Constitutional Diseases*†	0	16	14	14	15	16	15	17	18	14	16	18	16	19	16	19	18	18	20	22
DEVELOPMENTAL DISEASES.																				
Premature Birth	546	530	538	565	560	554	570	585	580	588	609	648	654	671	617	670	653	666	683	676
Atelectasis†	—	27	31	28	24	29	29	31	33	32	31	39	38	41	39	41	48	41	44	46
Cyanosis	45	40	41	40	43	45	45	39	36	40	38	39	41	39	45	40	40	42	42	43
Spina Bifida	23	20	23	21	22	20	22	23	19	20	19	21	21	20	19	19	21	20	21	21
Imperforate Anus	11	11	11	11	14	9	10	10	10	9	8	10	9	8	9	7	7	7	9	8
Cleft Palate, Harelip	8	9	8	9	10	8	8	8	7	8	8	9	8	8	8	9	8	8	8	8
Other Congenital Defects* ..	10	12	11	9	10	13	13	13	12	12	16	14	14	21	19	16	16	17	16	18
Old Age	909	924	876	932	893	918	920	862	857	817	865	886	827	778	715	873	746	815	799	879

* See note * p. lxxiv. See note †, p. lxxiv.

Table 19 (*continued*).—ENGLAND AND WALES.—**Deaths from Various Causes, 1880-99.—Males.**

Causes of Death.	1880.	1881.	1882.	1883.	1884.	1885.	1886.	1887.	1888.	1889.	1890.	1891.	1892.	1893.	1894.	1895.	1896.	1897.	1898.	1899.
Diseases of Nervous System.																				
Inflammation of Brain or its Membranes*†	4304	3943	4345	4668	4737	4627	4969	4848	4664	4579	4962	4574	4172	4265	3594	4020	3900	4026	4035	4176
Apoplexy†	6873	6204	6307	6804	6843	7140	7612	7399	7394	7279	7819	8234	7829	7775	7372	7902	7811	8171	8206	8604
Softening of Brain	1877	1827	1878	1786	1831	1893	1975	1896	1816	1804	1909	1757	1730	1624	1417	1460	1372	1309	1345	1358
Hemiplegia, Brain Paralysis*†..	6034	4739	4719	4745	4398	4265	4331	4324	4027	3934	4050	3881	3630	3472	2963	3332	2941	3000	2877	2810
Paralysis Agitans*	82	87	81	92	91	122	118	96	113	113	137	165	128	167	143	156	153	140	187	212
Insanity, General Paralysis of Insane†	811	1523	1497	1754	1706	1585	1439	1443	1568	1742	1630	1671	1638	1757	1893	2290	2137	2264	2278	2435
Chorea	22	28	28	19	34	40	33	28	25	25	26	36	32	39	30	35	40	33	38	40
Epilepsy*	1421	1380	1371	1663	1642	1678	1665	1504	1484	1494	1553	1563	1458	1446	1302	1439	1308	1336	1347	1371
Convulsions	13253	12522	12847	12803	13010	12462	12392	12169	11639	12197	12091	12726	11705	11579	10245	11536	10234	10445	10304	10044
Laryngismus Stridulus	480	441	449	526	479	478	448	430	490	441	411	515	450	351	310	362	312	319	330	281
Idiopathic Tetanus	25	48	37	41	29	31	41	29	36	34	32	29	37	23	22	21	22	15	17	17
Paraplegia, Dis. of Spinal Cord*†	427	805	904	866	864	965	1077	1067	1073	1096	1142	1227	1195	1196	1230	1320	1221	1291	1293	1472
Other and undefined Diseases of Brain or Nervous System*†	1567	2089	2400	2548	2398	2418	2375	2390	2422	2112	1746	1748	1618	1709	1437	1548	1455	1385	1248	1248
Diseases of Organs of Special Sense.																				
Otitis, Otorrhœa	167	203	255	175	228	222	214	224	298	305	336	316	349	447	389	494	456	511	486	496
Epistaxis and Dis. of Nose ..	44	38	41	46	36	40	45	39	52	39	43	47	50	50	44	35	51	48	42	44
Ophthalmia and Dis. of Eye ..	33	30	33	26	30	32	36	40	43	42	37	21	32	38	33	39	30	42	32	29
Diseases of Circulatory System.																				
Endocarditis, Valvular Disease*†	137	2589	2614	2818	2912	3058	3318	3438	3602	3584	3861	4232	3991	4243	4400	4659	4759	5078	5122	5639
Pericarditis*	260	209	216	249	233	255	248	287	340	255	362	363	346	379	355	279	296	349	318	332
Hypertrophy of Heart	265	193	164	206	212	208	191	158	186	161	153	193	172	145	120	137	126	113	104	140
Angina Pectoris	336	314	327	334	386	361	376	362	430	422	420	455	424	402	403	448	449	481	419	452
Syncope	1100	536	616	575	763	650	744	786	817	939	1237	1355	941	848	864	1001	908	954	826	711
Aneurism	649	606	600	591	643	637	680	585	602	629	659	565	630	657	660	654	642	688	707	723
Senile Gangrene	376	434	432	684	708	759	817	801	843	813	793	851	805	708	681	730	618	681	677	690
Embolism, Thrombosis	211	233	234	203	276	285	325	351	371	407	389	472	404	455	436	532	531	510	534	586
Phlebitis	54	56	54	58	49	67	51	87	51	56	60	65	65	71	49	51	67	58	58	63
Varicose Veins*	33	20	38	27	29	26	34	33	41	33	35	35	32	33	35	28	31	32	33	31
Other and undefined Diseases of Heart or Circulatory System*†..	14037	12135	11976	13054	13284	14264	14760	15046	15674	15323	16213	16412	15916	15144	14540	15648	14676	15366	15283	16510

* See note *, p. lxx*A

† See note †, p. lxxiv

TABLE 20 (*continued*).—ENGLAND AND WALES.—**Annual Death-rates** from **Various Causes**, to a **Million living, 1880-99.—Males.**

CAUSES OF DEATH.	1880.	1881.	1882.	1883.	1884.	1885.	1886.	1887.	1888.	1889.	1890.	1891	1892.	1893.	1894	1895.	1896.	1897	1898	1899
DISEASES OF NERVOUS SYSTEM.																				
Inflammation of Brain or its Membranes*†	343	311	339	361	361	350	372	359	341	332	356	325	292	296	247	273	261	268	265	272
Apoplexy†	548	490	492	526	522	540	570	548	540	528	561	584	548	540	506	537	523	543	539	559
Softening of Brain	150	144	147	138	140	143	148	140	133	131	137	125	121	113	97	99	92	87	88	88
Hemiplegia, Brain Paralysis*† ..	481	374	368	367	335	323	324	320	294	285	291	275	254	241	203	226	197	199	189	183
Paralysis Agitans*	7	7	6	7	7	9	9	7	8	8	10	12	9	12	10	11	10	9	12	14
Insanity, General Paralysis of Insane†	65	120	117	136	130	120	108	107	115	126	117	119	115	122	130	156	143	150	150	158
Chorea	2	2	2	1	3	3	2	2	2	2	2	3	2	3	2	2	3	2	2	3
Epilepsy*	113	109	107	128	125	127	125	111	108	108	111	111	102	100	89	98	88	89	89	89
Convulsions	1056	988	1003	991	992	943	965	901	851	884	867	903	820	804	703	784	686	694	677	653
Laryngismus Stridulus	38	35	35	41	37	36	34	32	36	32	29	37	31	24	21	25	21	21	22	18
Idiopathic Tetanus	2	4	3	3	2	2	3	2	3	2	2	2	3	2	2	1	1	1	1	1
Paraplegia, Dis. of Spinal Cord*†	34	64	71	67	66	73	81	79	78	79	82	87	84	83	84	90	82	86	85	96
Other and undefined Diseases of Brain or Nervous System*†	125	165	187	197	183	183	178	177	177	153	125	124	113	119	99	105	97	92	82	81
DISEASES OF ORGANS OF SPECIAL SENSE.																				
Otitis, Otorrhœa	13	16	20	14	17	17	16	17	22	22	24	22	24	31	27	34	31	34	32	32
Epistaxis and Dis. of Nose ..	4	3	3	4	3	3	3	3	4	3	3	3	3	3	3	2	3	3	3	3
Ophthalmia and Dis. of Eye ..	3	2	3	2	2	2	3	3	3	3	3	1	2	3	2	3	2	3	2	2
DISEASES OF CIRCULATORY SYSTEM.																				
Endocarditis, Valvular Disease*†	11	204	204	218	222	231	248	255	263	260	276	300	280	295	302	316	319	337	337	367
Pericarditis*	21	16	17	19	18	19	19	21	25	18	26	26	24	26	24	19	20	23	21	22
Hypertrophy of Heart	21	15	13	16	16	16	14	12	14	12	11	14	12	10	8	9	8	8	7	9
Angina Pectoris	27	25	26	26	29	27	28	27	31	31	30	32	30	28	28	30	30	32	28	29
Syncope	88	42	48	44	58	49	56	58	60	68	89	96	66	59	59	68	61	63	54	46
Aneurism	52	48	47	46	49	48	51	43	44	46	47	40	44	46	45	44	43	46	46	47
Senile Gangrene	30	34	34	53	54	57	61	59	62	59	57	60	56	49	47	50	41	45	44	45
Embolism, Thrombosis	17	18	18	16	21	22	24	26	27	30	28	33	28	32	30	36	36	34	35	38
Phlebitis	4	4	4	4	4	5	4	6	4	4	4	5	5	5	3	3	4	4	4	4
Varicose Veins*	3	2	3	2	2	2	3	2	3	2	3	2	2	2	2	2	2	2	2	2
Other and undefined Diseases of Heart or Circulatory System*†	1118	958	935	1008	1013	1079	1105	1114	1138	1111	1163	1165	1114	1051	998	1063	983	1021	1005	1073

* See note*, p. lxxiv. † See note †, p. lxxiv.

TABLE 19 (*continued*).—ENGLAND AND WALES.—**Deaths from Various Causes, 1880-99.—Males.**

CAUSES OF DEATH.	1880.	1881.	1882.	1883.	1884.	1885.	1886.	1887.	1888.	1889.	1890.	1891.	1892.	1893.	1894.	1895.	1896.	1897.	1898.	1899.
DISEASES OF RESPIRATORY SYSTEM.																				
Laryngitis*	596	640	784	814	900	860	748	840	860	774	838	765	766	884	758	742	803	694	677	752
Croup	1905	1896	2444	2464	2582	2278	2007	2092	1971	1728	1760	1392	1217	1153	939	891	834	598	469	553
Other Dis. of Larynx and Trachea*	35	123	129	114	139	93	103	104	114	111	102	80	102	87	79	59	79	72	80	77
Emphysema, Asthma	1288	1595	1454	1620	1412	1505	1434	1449	1386	1360	1507	1752	1672	1406	1263	1553	1287	1385	1392	1638
Bronchitis	29617	28374	29318	29868	27445	30782	30481	29333	29105	27850	33686	37802	33071	27735	24656	29274	23569	23306	22970	25095
Pneumonia	14608	13805	14990	16382	15187	16992	16093	17817	18115	16643	24138	25332	21231	22103	18605	20327	20330	20163	20134	23044
Pleurisy	790	785	741	931	826	938	869	935	931	793	1158	1213	1033	1101	879	880	918	905	861	963
Other and undefined Diseases of Respiratory System*† ..	3028	2351	2544	2674	2676	2918	2821	2834	2515	2251	2660	2880	2490	2311	2028	2401	2108	2144	1958	2191
DISEASES OF DIGESTIVE SYSTEM.																				
Stomatitis (Dis. of Mouth)*† ..	243	186	215	223	286	229	277	252	233	320	246	220	241	349	271	334	259	246	292	230
Dentition	2253	2478	2631	2650	2727	2588	2696	2339	2404	2410	2462	2554	2351	2197	1959	2313	1976	2072	1904	1845
Sore-throat, Quinsy*	210	300	311	420	373	345	317	350	301	294	336	346	315	376	289	286	320	259	391	319
Dyspepsia*	195	188	234	237	229	216	254	233	238	256	241	255	309	322	292	202	114	107	78	51
Hæmatemesis	203	208	207	242	235	217	170	201	190	212	196	167	145	156	132	150	152	163	148	180
Melæna	70	68	70	86	90	98	107	93	67	71	69	76	74	70	53	63	67	77	60	46
Diseases of Stomach*†	447	1203	1180	1142	1283	1310	1563	1550	1537	1580	1696	1732	1727	2063	1883	2134	2048	2252	2344	2377
Enteritis*	1521	1351	1524	1417	1619	1503	2022	1803	1872	2328	2587	2653	2906	4592	3111	5639	5091	7032	8483	2963
Gastro-Enteritis																				7133
Ulceration of Intestine†	576	210	211	310	316	305	284	198	179	220	150	172	175	163	168	178	199	183	193	181
Ileus, Obstruction of Intestine..	887	893	915	853	904	940	936	904	987	937	968	957	910	1010	959	1022	1048	1093	1066	1008
Stricture or Strangulation of Intestine†	220	106	114	120	102	131	113	98	95	90	80	104	92	82	89	77	62	90	80	76
Intussusception of Intestine ..	297	225	213	241	263	236	253	241	260	274	223	270	213	247	243	279	223	242	235	297
Hernia	572	563	594	557	546	592	608	599	596	639	582	599	608	676	621	626	588	627	617	674
Fistula	72	47	52	80	90	76	83	86	69	61	54	50	48	32	43	40	44	34	42	30
Peritonitis	[illegible]	879	994	1005	1095	1107	1079	1165	1206	1118	1182	1163	1089	1181	996	1060	1020	992	1016	984
Ascites	147	109	129	118	112	115	102	94	74	87	82	79	47	63	54	52	58	47	52	54
Gall-stones	[illegible]	75	79	65	67	52	62	111	86	95	105	86	98	104	151	145	133	120	158	153
Cirrhosis of Liver	1[illegible]	1[illegible]	17[illegible]	1[illegible]	1[illegible]52	1847	1974	1886	1908	1926	2002	2089	2029	2007	1983	1962	2092	2283	2318	2674
Other Diseases of Liver* ..	[illegible]	3080	3056	2876	2968	2867	2819	2630	2515	2341	2236	2213	1973	2055	1675	1726	1653	1581	1526	1584
Other and undefined Diseases of Digestive System*† ..	905	575	612	540	386	277	288	291	456	376	448	392	332	393	331	270	272	274	211	197
DISEASES OF LYMPHATIC SYSTEM AND DUCTLESS GLANDS.																				
Diseases of Spleen	69	59	60	71	47	69	72	50	60	72	49	48	47	49	34	31	25	35	26	29
Diseases of Lymphatic System*	24	128	121	74	95	138	143	116	126	126	145	146	167	149	166	179	166	168	211	192
Diseases of Thyroid Body ..	13	21	26	9	25	14	23	29	28	26	32	31	34	24	29	30	34	40	40	33
Diseases of Supra-Renal Capsules	62	52	59	70	50	68	101	80	71	61	97	55	72	69	79	74	85	76	92	99

* See note *, p. lxxiv. † See note †, p. lxxiv.

TABLE 20 (*continued*).—ENGLAND AND WALES.—**Annual Death-rates from Various Causes, to a Million living, 1880-99.—Males.**

CAUSES OF DEATH.	1880.	1881.	1882.	1883.	1884.	1885.	1886.	1887.	1888.	1889.	1890.	1891.	1892.	1893.	1894.	1895.	1896.	1897.	1898.	1899.
DISEASES OF RESPIRATORY SYSTEM.																				
Laryngitis*	47	50	61	63	69	65	56	62	63	56	60	54	54	61	52	50	54	46	44	49
Croup	152	150	191	190	197	172	150	155	144	125	126	99	85	80	64	61	56	40	31	36
Other Diseases of Larynx and Trachea*	3	10	10	9	11	7	8	8	8	8	7	6	7	6	5	4	5	5	5	5
Emphysema, Asthma	103	126	114	125	108	114	107	107	101	99	108	124	117	98	87	105	86	92	91	106
Bronchitis	2360	2239	2289	2307	2092	2328	2281	2172	2127	2019	2416	2683	2315	1926	1693	1988	1579	1549	1510	1632
Pneumonia	1164	1089	1170	1266	1158	1285	1204	1319	1324	1206	1731	1798	1486	1534	1277	1381	1362	1340	1323	1498
Pleurisy	63	62	58	72	63	71	65	69	68	57	83	86	72	76	60	60	62	60	57	64
Other and undefined Diseases of Respiratory System*†	241	186	199	207	204	221	211	210	184	163	191	204	174	160	139	163	141	142	129	142
DISEASES OF DIGESTIVE SYSTEM.																				
Stomatitis (Dis. of Mouth)*† ..	19	15	17	17	22	17	21	19	17	23	18	16	17	24	19	23	17	16	19	15
Dentition	180	196	206	205	208	196	202	173	176	175	177	181	165	153	134	157	132	138	125	120
Sore-throat, Quinsy*	17	24	24	32	28	26	24	26*	22	21	24	25	22	26	20	19	21	17	19	21
Dyspepsia*	16	15	18	18	17	16	19	17	17	19	17	18	22	22	20	14	8	7	5	3
Hæmatemesis	16	16	16	19	18	16	13	15	14	15	14	12	10	11	9	10	10	11	10	10
Melæna	6	5	5	7	7	7	8	7	5	5	5	5	5	5	4	4	4	5	4	3
Diseases of Stomach*†	36	95	92	88	98	99	117	115	112	115	122	123	121	143	129	145	137	150	154	155
Enteritis* .. .. .. / Gastro-Enteritis	121	107	119	109	123	114	151	134	137	169	186	188	204	320	214	383	341	467	558	192 / 464
Ulceration of Intestine†	46	16	16	24	24	23	21	15	13	16	11	12	12	11	12	12	13	12	13	12
Ileus, Obstruction of Intestine ..	71	70	71	66	69	71	70	67	72	68	71	68	64	70	66	69	70	73	70	66
Stricture or Strangulation of Intestine†	18	8	9.	9	8	10	8	7	7	7	6	7	6	6	6	5	4	6	5	5
Intussusception of Intestine ..	24	18	17	19	20	18	19	18	19	20	16	19	15	17	17	19	15	16	15	19
Hernia	46	44	46	43	42	45	45	44	44	46	42	43	43	47	43	43	39	42	41	44
Fistula	6	4	4	7	7	6	6	6	5	4	4	4	3	2	3	3	3	2	3	2
Peritonitis	75	69	74	78	84	84	81	86	88	81	83	83	76	82	66	72	68	66	67	64
Ascites	14	12	12	13	10	9	8	7	5	6	6	6	3	4	4	4	4	3	3	4
Gallstones	5	6	6	5	5	4	5	8	6	7	8	6	7	7	10	10	9	8	9	10
Cirrhosis of Liver	124	134	135	141	141	140	148	140	139	140	144	148	142	139	136	133	140	152	152	167
Other Diseases of Liver* ..	264	244	239	222	226	217	211	195	184	170	160	157	138	143	115	117	111	105	100	100
Other and undefined Diseases of Digestive System*† ..	72	46	48	41	29	21	22	22	33	27	32	27	23	27	23	18	18	18	14	13
DISEASES OF LYMPHATIC SYSTEM AND DUCTLESS GLANDS.																				
Diseases of Spleen	5	5	5	5	4	5	5	4	4	5	4	3	3	3	2	2	2	2	2	2
Diseases of Lymphatic System*	2	10	9	6	7	10	11	9	9	9	10	10	12	10	11	12	11	11	14	12
Diseases of Thyroid Body ..	1	2	2	1	2	1	2	2	2	2	2	2	2	2	2	2	2	3	3	2
Diseases of Supra-Renal Capsules	5	4	5	5	4	5	8	6	5	4	7	4	5	5	5	5	6	5	6	6

* See note *, p. lxxiv. † See note †, p lxxiv.

TABLE 19 (*continued*).—ENGLAND AND WALES.—**Deaths from Various Causes, 1880-99.—Males.**

CAUSES OF DEATH.	1880.	1881.	1882.	1883.	1884.	1885.	1886.	1887.	1888.	1889.	1890.	1891.	1892.	1893.	1894.	1895.	1896.	1897.	1898.	1899.
DISEASES OF URINARY SYSTEM.																				
Acute Nephritis	656	637	619	681	674	687	653	703	845	755	874	1044	1090	1102	1052	1152	1105	1266	1268	1317
Bright's Disease, Albuminuria..	2737	2838	3062	3386	3449	3554	3709	3762	3761	3854	4049	4067	3993	4126	4107	4379	4324	4451	4568	4930
Uræmia	248	243	256	237	268	258	258	232	246	249	267	285	258	279	207	224	205	213	243	198
Suppression of Urine	86	85	94	102	89	93	97	72	90	75	74	64	63	67	59	52	46	49	36	40
Calculus	194	186	202	197	180	165	213	206	204	183	205	176	164	186	192	176	170	211	197	188
Hæmaturia	125	111	131	107	111	117	104	98	99	80	95	99	76	70	71	69	64	48	61	41
Diseases of Bladder and of Prostate*	1516	1636	1576	1856	1819	1888	1855	1821	1852	1892	1847	1951	1907	1881	1763	2044	1963	2116	1995	2111
Other and undefined Diseases of Urinary System* ..	618	573	654	856	880	782	751	797	683	646	626	657	576	555	408	427	389	403	435	417
DISEASES OF ORGANS OF GENERATION.																				
Ovarian Disease*	—	—	—	—	—	—	—	—	—	—	—	—	—	—	—	—	—	—	—	—
Diseases of Uterus and Vagina*†	—	—	—	—	—	—	—	—	—	—	—	—	—	—	—	—	—	—	—	—
Disorders of Menstruation* ..	—	—	—	—	—	—	—	—	—	—	—	—	—	—	—	—	—	—	—	—
Pelvic Abscess	—	—	—	—	—	—	—	—	—	—	—	—	—	—	—	—	—	—	—	—
Perineal Abscess	27	32	21	33	33	41	22	43	43	34	23	24	22	37	25	17	20	12	19	14
Dis. of Testes, Penis, Scrotum, &c.*	71	68	92	57	78	91	73	57	72	54	73	69	73	77	65	83	58	81	72	71
DISEASES OF PARTURITION.																				
Abortion, Miscarriage	—	—	—	—	—	—	—	—	—	—	—	—	—	—	—	—	—	—	—	—
Puerperal Mania	—	—	—	—	—	—	—	—	—	—	—	—	—	—	—	—	—	—	—	—
Puerperal Convulsions	—	—	—	—	—	—	—	—	—	—	—	—	—	—	—	—	—	—	—	—
Placenta Prævia, Flooding ..	—	—	—	—	—	—	—	—	—	—	—	—	—	—	—	—	—	—	—	—
Phlegmasia Dolens..	—	—	—	—	—	—	—	—	—	—	—	—	—	—	—	—	—	—	—	—
Other and undefined Accidents of Childbirth*	—	—	—	—	—	—	—	—	—	—	—	—	—	—	—	—	—	—	—	—
DISEASES OF ORGANS OF LOCOMOTION.																				
Caries, Necrosis*	594	595	588	709	642	663	687	609	584	623	600	555	576	518	531	498	470	527	448	445
Arthritis, Ostitis, Periostitis ..	95	97	104	115	82	124	123	110	144	126	140	137	150	149	163	167	151	171	153	162
Other and undefined Diseases of Organs of Locomotion*	859	695	676	761	672	664	623	719	649	615	554	497	327	264	246	246	217	203	170	189
DISEASES OF INTEGUMENTARY SYSTEM.																				
Carbuncle	162	116	113	129	104	116	116	120	110	99	102	119	102	94	78	99	88	100	100	103
Phlegmon, Cellulitis*	230	112	121	126	170	181	156	141	165	139	180	178	226	249	225	203	217	253	231	284
Lupus	29	21	29	30	29	27	19	20	27	23	29	18	25	19	24	14	21	16	10	19
Ulcer, Bedsore*	208	236	207	228	213	205	202	231	208	195	196	173	177	216	194	199	194	181	174	173
Eczema	190	183	221	215	242	243	227	192	226	226	240	249	230	255	238	217	217	226	220	201
Pemphigus	27	34	47	41	32	37	54	64	60	40	57	64	61	68	64	78	82	69	78	83
Other and undefined Diseases of Integumentary System*	115	118	99	108	135	110	99	95	106	76	83	84	100	102	89	128	125	101	108	108

* See note *, p. lxxiv. † See note †, p. lxxiv.

TABLE 20 (*continued*).—ENGLAND AND WALES.—**Annual Death-rates from Various Causes, to a Million living, 1880-99.—Males.**

CAUSES OF DEATH.	1880.	1881.	1882.	1883.	1884.	1885.	1886.	1887.	1888.	1889.	1890.	1891.	1892.	1893.	1894.	1895.	1896.	1897.	1898.	1899.
DISEASES OF URINARY SYSTEM.																				
Acute Nephritis	52	50	48	53	51	52	49	52	62	55	63	74	77	76	72	78	74	84	83	86
Bright's Disease, Albuminuria..	218	224	239	262	263	269	278	279	275	279	290	289	280	286	282	297	290	296	300	321
Uræmia	20	19	20	18	20	20	19	17	18	18	19	20	18	19	14	15	14	14	16	13
Suppression of Urine	7	7	7	8	7	7	7	5	6	5	5	5	4	5	4	4	3	3	2	3
Calculus	15	15	16	15	14	12	16	15	15	13	15	12	11	13	13	12	11	14	13	12
Hæmaturia	10	9	10	8	8	9	8	7	7	6	7	7	5	5	5	5	4	3	4	3
Dis. of Bladder and of Prostate*	121	129	123	143	139	143	139	135	135	137	132	138	134	131	121	139	132	141	131	137
Other and undefined Diseases of Urinary System* ..	49	45	51	66	67	59	56	59	50	47	45	47	40	39	28	29	26	27	29	27
DISEASES OF ORGANS OF GENERATION.																				
Ovarian Disease*	—	—	—	—	—	—	—	—	—	—	—	—	—	—	—	—	—	—	—	—
Diseases of Uterus and Vagina*†	—	—	—	—	—	—	—	—	—	—	—	—	—	—	—	—	—	—	—	—
Disorders of Menstruation* ..	—	—	—	—	—	—	—	—	—	—	—	—	—	—	—	—	—	—	—	—
Pelvic Abscess	—	—	—	—	—	—	—	—	—	—	—	—	—	—	—	—	—	—	—	—
Perineal Abscess	2	3	2	3	3	3	2	3	3	2	2	2	2	3	2	1	1	1	1	1
Dis. of Testes, Penis, Scrotum, &c.*	6	5	7	4	6	7	5	4	5	4	5	5	5	5	4	6	4	5	5	5
DISEASES OF PARTURITION.																				
Abortion, Miscarriage	—	—	—	—	—	—	—	—	—	—	—	—	—	—	—	—	—	—	—	—
Puerperal Mania	—	—	—	—	—	—	—	—	—	—	—	—	—	—	—	—	—	—	—	—
Puerperal Convulsions	—	—	—	—	—	—	—	—	—	—	—	—	—	—	—	—	—	—	—	—
Placenta Prævia, Flooding ..	—	—	—	—	—	—	—	—	—	—	—	—	—	—	—	—	—	—	—	—
Phlegmasia Dolens..	—	—	—	—	—	—	—	—	—	—	—	—	—	—	—	—	—	—	—	—
Other and undefined Accidents of Childbirth*	—	—	—	—	—	—	—	—	—	—	—	—	—	—	—	—	—	—	—	—
DISEASES OF ORGANS OF LOCOMOTION.																				
Caries, Necrosis*	47	47	46	55	49	50	51	45	43	45	43	39	40	36	36	34	31	35	29	29
Arthritis, Ostitis, Periostitis ..	8	8	8	9	6	9	9	8	11	9	10	10	11	10	11	11	10	11	10	11
Other and undefined Diseases of Organs of Locomotion*	68	55	53	59	51	50	47	53	47	45	40	35	23	18	17	17	15	13	11	12
DISEASES OF INTEGUMENTARY SYSTEM.																				
Carbuncle	13	9	9	10	8	9	9	9	8	7	7	8	7	7	5	7	6	7	7	7
Phlegmon, Cellulitis*	18	9	9	10	13	14	12	10	12	10	13	13	16	17	15	14	15	17	15	18
Lupus	2	2	2	2	2	2	1	1	2	2	2	1	2	1	2	1	1	1	1	1
Ulcer, Bedsore*	17	19	16	18	16	16	15	17	15	14	14	12	12	15	13	14	13	12	11	11
Eczema	15	14	17	17	18	18	17	14	17	16	17	18	16	18	16	15	15	15	14	13
Pemphigus	2	3	4	3	2	3	4	5	4	3	4	5	4	5	4	5	5	5	5	5
Other and undefined Diseases of Integumentary System*	9	9	8	8	10	8	7	7	8	6	6	6	7	7	6	9	8	7	7	7

* See note *, p. lxxiv. † See note †, p. lxxiv.

TABLE 19 (*continued*).—ENGLAND AND WALES.—**Deaths from Various Causes, 1880-99.—Males.**

CAUSES OF DEATH.	1880.	1881.	1882.	1883.	1884.	1885.	1886.	1887.	1888.	1889.	1890.	1891.	1892.	1893.	1894.	1895.	1896.	1897.	1898.	1899.
ACCIDENT OR NEGLIGENCE.																				
In Mines and Quarries	11241	11539	11406	11583	11208	10807	10812	11103	10546	10790	11600	919	944	1128	1121	1007	1040	936	859	934
Vehicles and Horses												2186	2149	2102	2111	2065	2148	2297	2235	2451
Ships, Boats, and Docks (not Drowning)												149	175	215	219	248	261	264	294	319
Building Operations												151	167	195	199	203	219	241	239	246
Machinery												209	213	248	220	230	199	211	206	245
Weapons and Implements ..												186	190	187	134	118	116	116	101	121
Burns and Scalds												1048	1069	1061	1005	1209	1099	1094	1000	1184
Poisons, Poisonous Vapours ..												378	340	400	399	389	403	449	407	432
Drowning												2273	2231	2343	2172	2384	2015	2251	2118	2389
Suffocation												1161	1180	1119	1106	1236	1170	1169	1174	1177
Falls												1603	1451	1410	1386	1365	1507	1623	1658	1703
Weather Agencies												219	179	318	147	294	211	217	236	320
Otherwise or not stated												1317	1222	1357	1228	1272	1276	1341	1315	1444
Homicide	168	199	214	188	178	172	181	181	155	159	160	158	153	185	162	165	154	160	162	143
Suicide	1496	1476	1446	1445	1550	1529	1694	1675	1732	1626	1635	1863	1907	1940	2052	2071	1979	2090	2166	2121
Execution	14	11	11	13	11	13	18	20	17	12	16	13	16	16	17	10	19	7	10	14
ILL-DEFINED AND NOT SPECIFIED CAUSES.																				
Dropsy*	860	734	763	729	365	156	136	130	120	90	101	109	96	84	72	68	59	64	87	85
Debility, Atrophy, Inanition* ..	14693	12196	12478	12974	13325	11888	13109	11802	11325	11606	11431	12073	11718	12601	9994	12555	10940	11079	11263	11303
Mortification*†	353	308	270	154	100	76	33	46	24	13	29	23	22	16	16	16	13	17	14	17
Tumour†	125	112	122	111	115	90	119	75	38	42	53	56	61	45	48	61	30	44	29	25
Abscess†		325	305	316	363	332	327	350	288	266	271	261	268	276	209	228	206	206	183	172
Hæmorrhage†	—	89	112	109	81	116	85	101	63	73	83	78	71	86	99	80	85	69	60	74
Sudden Deaths (Cause unascertained)	1359	237	245	253	307	301	260	266	244	222	243	253	230	197	164	158	190	121	109	129
Other ill-defined Causes*..	609	1984	1834	2141	1989	1885	1777	1808	1587	1481	1648	1552	1341	1087	1002	1102	992	1131	948	49
Not specified Causes ..																				935

* See note *, p. lxxiv. † See note †, p. lxxiv.

TABLE 20 (*continued*).—ENGLAND AND WALES.—**Annual Death-rates from Various Causes, to a Million living, 1880-99.—Males.**

CAUSES OF DEATH	1880.	1881.	1882.	1883.	1884.	1885.	1886.	1887.	1888.	1889.	1890.	1891.	1892.	1893.	1894.	1895.	1896.	1897.	1898.	1899.
ACCIDENT OR NEGLIGENCE.																				
In Mines and Quarries	896	910	891	895	854	817	809	822	771	782	832	65	66	78	77	68	70	62	56	61
Vehicles and Horses												155	150	146	145	140	144	153	147	159
Ships, Boats, and Docks (not Drowning)												11	12	15	15	17	17	18	19	21
Building Operations												11	12	14	14	14	15	16	15	16
Machinery												15	15	17	15	16	13	14	14	16
Weapons and Implements ..												13	13	13	9	8	8	8	7	8
Burns and Scalds												74	75	74	69	82	74	73	66	77
Poisons, Poisonous Vapours ..												27	24	28	27	26	27	30	27	28
Drowning												161	156	163	149	162	135	150	139	155
Suffocation												83	83	78	76	84	78	78	77	77
Falls												114	102	98	95	93	101	108	109	111
Weather Agencies												16	13	22	10	20	13	14	16	21
Otherwise or not stated												93	86	94	84	86	86	89	86	94
Homicide	13	16	17	15	14	13	14	13	11	12	11	11	11	13	11	11	10	11	11	9
Suicide	119	117	113	112	118	116	127	124	127	118	117	132	133	135	141	141	133	139	142	137
Execution	1	1	1	1	1	1	1	1	1	1	1	1	1	1	1	1	1	0	1	1
ILL-DEFINED AND NOT SPECIFIED CAUSES.																				
Dropsy*	69	58	60	56	28	12	10	10	9	7	7	8	7	6	5	5	4	4	6	6
Debility, Atrophy, Inanition* ..	1171	962	975	1002	1016	899	981	874	828	841	920	855	820	875	686	853	733	736	740	735
Mortification*†	28	24	21	12	8	6	2	3	2	1	2	2	2	1	1	1	1	1	1	1
Tumour†	10	9	10	9	9	7	9	6	3	3	4	4	4	3	3	4	2	3	2	2
Abscess†		26	24	24	22	25	24	26	21	19	19	19	19	19	14	15	14	14	12	11
Hæmorrhage†	—	7	9	8	6	9	6	7	5	5	6	6	5	6	7	5	6	5	4	5
Sudden Deaths (Cause unascertained)	108	19	19	20	23	23	19	20	18	16	17	18	16	14	11	11	13	8	7	8
Other ill-defined Causes* ..	43	155	139	161	152	141	130	138	112	109	119	109	94	75	82	71	73	77	66	3
Not specified Causes																				58

* See note *, p. lxxiv. † See note †, p. lxxiv.

TABLE 21. ENGLAND AND WALES.—**Deaths from Various Causes, 1880-99.—Females.**

CAUSES OF DEATH.	1880.	1881.	1882.	1883.	1884.	1885.	1886.	1887.	1888.	1889.	1890.	1891.	1892.	1893.	1894.	1895.	1896.	1897.	1898.	1899
ALL CAUSES	255182	238330	250887	253735	257306	254445	261402	258631	247677	252251	271800	285431	273622	278069	242812	278293	256152	261276	268160	282327
MIASMATIC DISEASES.																				
Small-pox { Vaccinated.. ..	309	292	73	34	207	237	7	19	36	2	—	1	23	51	73	9	18	1	45	—
Small-pox { Unvaccinated ..		480	137	67	255	362	22	54	110	1	—	9	47	113	92	28	56	2	24	2
Small-pox { No Statement ..		653	349	317	549	611	62	128	266	5	4	11	104	411	190	62	182	5	43	69
Chicken-pox	37	76	58	44	57	58	37	38	52	46	40	38	53	56	42	44	63	46	49	53
Measles†	6016	3607	6033	4457	5493	7099	5923	8108	4688	7016	6098	6164	6646	5339	5650	5633	8625	6178	6437	4904
Epidemic Rose Rash†	—	35	58	53	46	51	41	92	60	65	39	27	37	26	22	16	25	26	18	23
Scarlet Fever	8563	7130	6828	6200	5359	3145	2987	3960	3160	3345	3493	2464	2819	3552	2580	2294	2727	2281	1740	1858
Typhus*	265	272	441	402	171	132	105	101	73	59	71	63	37	66	57	30	35	23	20	12
Relapsing Fever	12	9	9	9	6	5	4	6	4	2	1	7	—	7	5	3	—	1	2	—
Influenza	86	49	47	60	35	72	41	44	43	26	2108	8065	8064	4861	3392	6707	1841	3003	5395	6332
Whooping-cough	7578	6032	8361	5616	6288	7287	7042	6323	6709	6603	7590	7561	7401	5661	6807	5319	7407	6197	5680	5507
Mumps..	34	54	43	36	23	36	26	40	39	29	39	37	40	28	26	28	36	45	28	30
Diphtheria	1537	1641	2125	2239	2675	2342	2180	2327	2551	2922	2681	2671	3396	4814	4576	4044	4567	3890	3937	4842
Cerebro-spinal Fever	21	20	19	13	17	12	18	7	9	11	13	21	16	3	16	14	3	6	4	6
Simple and Ill-defined Fever*†	740	585	520	499	410	357	323	252	228	231	189	179	123	137	100	80	82	70	67	63
Enteric Fever†	3424	2732	2863	2958	3085	2269	2390	2484	2224	2413	2377	2272	1843	3190	2080	2456	2190	2170	2503	2743
Other Miasmatic Diseases* ..	—	—	—	2	2	1	—	—	—	1	1	7	8	5	2	6	3	1	3	3
DIARRHŒAL DISEASES.																				
Cholera	340	143	150	171	338	144	248	205	111	155	169	134	173	584	113	371	228	413	489	556
Diarrhœa, Dysentery	14306	6860	8218	7720	12740	6329	11812	9517	6082	8701	8331	6468	7047	13517	5011	12616	7949	12394	13845	14237
MALARIAL DISEASES.																				
Remittent Fever†	32	130	124	106	79	67	64	46	42	37	39	19	12	22	11	13	11	5	4	—
Ague	39	51	38	45	32	32	34	31	26	29	19	34	20	34	14	22	17	11	19	12
ZOOGENOUS DISEASES																				
Hydrophobia	5	10	4	3	7	17	2	2	4	8	4	1	1	1	2	3	1	—	1	—
Glanders	—	—	—	—	1	—	1	1	—	1	—	—	1	—	1	—	—	—	—	—
Anthrax, Splenic Fever	3	1	5	3	5	4	3	1	1	1	1	2	1	1	3	2	1	2	2	5
Cow-pox and other Effects of Vaccination*	20	33	32	24	26	24	26	20	25	31	21	22	28	25	24	27	19	15	17	11
VENEREAL DISEASES.																				
Syphilis*	1033	998	1069	1133	1106	1035	1063	969	943	984	1007	922	933	964	945	973	852	833	794	821
Gonorrhœa, Stricture of Urethra	—	—	2	2	4	2	2	8	9	2	4	10	7	12	6	10	9	11	9	10
SEPTIC DISEASES.																				
Phagedæna*†	—	35	41	42	46	37	25	20	38	30	17	26	28	43	24	32	16	37	20	21
Erysipelas*	971	1067	1155	1002	1006	938	719	934	775	614	668	619	707	896	647	535	531	513	454	603
Pyæmia, Septicæmia	324	289	251	228	274	244	175	143	192	146	179	157	174	191	153	145	113	139	117	153
Puerperal Fever	1659	2287	2564	2616	2468	2420	2078	2450	2386	1852	1956	1973	2356	3023	2167	1849	2053	1836	1707	1908

* See note *, p. lxxiv. † See note †, p. lxxiv.

TABLE 22.—ENGLAND AND WALES.—**Annual Death-rates** from **Various Causes**, to a **Million living, 1880-99.—Females.**

CAUSES OF DEATH.	1880.	1881.	1882.	1883.	1884.	1885.	1886.	1887.	1888.	1889.	1890.	1891.	1892.	1893.	1894.	1895.	1896.	1897.	1898.	1899.
ALL CAUSES.	19283	17822	18548	18545	18542	18177	18461	18057	17050	17214	18338	19040	18003	18145	15670	17770	16134	16322	16570	17255
MIASMATIC DISEASES.																				
Small-pox { Vaccinated.. ..	23	22	5	2	15	17	0	1	2	0	—	0	2	3	5	1	1	0	3	—
Small-pox { Unvaccinated ..		36	10	5	18	26	2	4	8	0	—	1	3	7	6	2	4	0	1	0
Small-pox { No Statement ..		49	26	23	40	44	4	9	18	0	0	1	7	27	12	4	11	0	3	4
Chicken-pox	3	6	4	3	4	4	3	3	4	3	3	3	3	4	3	3	4	3	3	3
Measles†	455	270	450	326	396	507	418	566	323	479	411	411	437	348	365	360	543	386	398	300
Epidemic Rose Rash†	—	3	4	4	3	4	3	6	4	4	3	2	2	2	1	1	2	2	1	1
Scarlet Fever	647	533	505	453	386	225	211	276	218	228	236	164	185	232	167	146	172	142	108	114
Typhus*	20	20	33	29	12	9	7	7	5	4	5	4	2	4	4	2	2	1	1	1
Relapsing Fever	1	1	1	1	0	0	0	0	0	0	0	0	—	0	0	0	—	0	0	—
Influenza	6	4	3	4	3	5	3	3	3	2	142	538	532	318	219	428	116	188	333	387
Whooping-cough	573	451	618	410	453	521	497	441	462	451	512	504	487	369	439	340	467	387	351	337
Mumps..	3	4	3	3	2	3	2	3	3	2	3	2	3	2	2	2	2	3	2	2
Diphtheria	116	123	157	164	193	167	154	162	176	199	181	178	223	314	295	258	287	243	243	296
Cerebro-spinal Fever	2	1	1	1	1	1	1	0	1	1	1	1	1	0	1	1	0	0	0	0
Simple and Ill-defined Fever*†	56	44	38	36	30	26	23	18	16	16	13	12	8	9	6	5	5	4	4	4
Enteric Fever†	259	204	212	216	222	162	169	173	153	165	160	152	121	208	134	157	138	136	155	168
Other Miasmatic Diseases* ..	—	—	—	0	0	0	—	—	—	0	0	0	1	0	0	0	0	0	0	0
DIARRHŒAL DISEASES.																				
Cholera	26	11	11	12	24	10	18	14	8	11	11	9	11	38	7	24	14	26	30	34
Diarrhœa, Dysentery	1081	513	608	564	918	452	834	664	419	594	562	431	464	882	323	806	501	774	855	870
MALARIAL DISEASES.																				
Remittent Fever†	2	10	9	8	6	5	5	3	3	3	3	1	1	1	1	1	1	0	0	—
Ague	3	4	3	3	2	2	2	2	2	2	1	2	1	2	1	1	1	1	1	1
ZOOGENOUS DISEASES.																				
Hydrophobia	0	1	0	0	1	1	0	0	0	1	0	0	0	0	0	0	0	—	0	—
Glanders	—	—	—	—	0	—	0	0	—	0	—	—	0	—	0	—	—	—	—	—
Anthrax, Splenic Fever	0	0	0	0	0	0	0	0	0	0	0	2	0	0	0	0	0	0	0	0
Cow-pox and other Effects of Vaccination*	2	2	2	2	2	2	2	1	2	2	2	1	2	2	2	2	1	1	1	1
VENEREAL DISEASES.																				
Syphilis*	78	75	79	83	80	74	75	68	65	67	68	62	61	63	61	62	54	52	49	50
Gonorrhœa, Stricture of Urethra	—	—	0	0	0	0	0	1	1	0	0	1	0	1	0	1	1	1	1	1
SEPTIC DISEASES.																				
Phagedæna*†	—	3	3	3	3	3	2	1	3	2	1	2	2	3	2	2	1	2	1	1
Erysipelas*	73	80	85	73	72	67	51	65	53	42	45	41	47	58	42	34	33	32	28	37
Pyæmia, Septicæma	24	22	19	17	20	17	12	10	13	10	12	10	11	12	10	9	7	9	7	9
Puerperal Fever	125	171	190	191	178	173	147	17	164	126	132	132	155	198	140	118	129	115	105	117

* See note *, p. lxxiv. † See note †, p. lxxiv.

TABLE 21 (*continued*).—ENGLAND AND WALES.—**Deaths from Various Causes, 1880-99.—Females.**

CAUSES OF DEATH.	1880.	1881.	1882.	1883.	1884.	1885.	1886.	1887.	1888.	1889.	1890.	1891.	1892.	1893.	1894.	1895.	1896.	1897	1898.	1899.
PARASITIC DISEASES.																				
Thrush..	574	399	319	404	395	305	383	289	249	247	250	234	230	221	162	180	146	121	134	123
Other Diseases from Vegetable Parasites*..	2	5	3	—	2	2	3	2	2	2	3	—	2	1	—	4	2	4	2	1
Hydatid Disease	39	28	23	28	29	25	34	24	29	28	29	26	27	35	20	35	28	42	41	31
Other Diseases from Animal Parasites*..	90	73	100	71	77	51	68	64	65	62	50	42	51	43	40	39	26	28	26	25
DIETETIC DISEASES.																				
Starvation, Want of Breast Milk*	319	204	199	207	139	116	115	133	146	134	118	148	150	196	121	148	142	158	166	167
Scurvy†	—	8	5	4	2	9	4	5	7	10	7	10	7	4	11	14	11	14	9	11
Intemp. Chronic Alcoholism..	269	347	400	354	379	388	459	471	472	511	661	645	683	782	672	743	756	859	892	1061
Intemp. Delirium Tremens ..	44	44	41	43	47	54	50	57	50	57	68	83	57	58	61	65	68	78	72	75
CONSTITUTIONAL DISEASES.																				
Rheumatic Fever, Rheumatism of Heart*	918	1167	1216	1118	1333	1419	1248	1330	1332	1126	1203	1269	1217	1539	1366	1155	1360	1261	1220	1345
Rheumatism*†	723	468	520	544	455	450	485	551	515	482	561	573	575	470	440	520	502	519	500	518
Gout†	162	86	99	118	112	122	101	129	120	107	125	132	113	137	137	112	118	108	101	131
Rickets..	259	204	232	239	282	262	331	282	341	428	471	530	593	535	517	667	544	630	593	565
Cancer*†	8742	8931	9372	9647	9852	10065	10489	10851	11222	11763	12296	12823	12806	13227	13345	14317	14305	14870	15264	15988
Tabes Mesenterica	4484	3437	3791	3590	3919	3151	3849	3261	3115	3620	3519	3404	3382	3751	2758	3479	2846	2900	3013	2959
Tubercular Meningitis (Acute Hydrocephalus)†.. ..	3656	3060	2989	3079	3131	3086	3120	2907	3021	2997	3066	3188	2957	3062	2960	3055	2992	3084	3073	2997
Phthisis	23870	23202	23781	24587	24049	23379	22830	21598	20743	21027	22317	21425	20100	20032	18886	19463	18085	18596	18298	18502
Other Forms of Tuberculosis, Scrofula*	1548	1805	1916	2079	2229	2022	2260	2298	2383	2480	2573	2788	2841	2592	2559	2790	2537	2499	2657	2549
Purpura, Hæmorrhagic Diathesis*†	131	138	183	158	166	150	138	138	149	176	139	167	144	171	181	170	157	176	188	155
Anæmia, Chlorosis, Leucocythæmia*	589	604	681	668	657	688	809	841	961	901	918	1000	966	971	991	1215	1149	1150	1107	1161
Diabetes Mellitus	435	468	520	531	589	628	656	731	703	774	787	848	869	913	871	1003	1043	1123	1148	1270
Other and undefined Constitutional Diseases*†.. ..	—	182	208	224	234	252	290	306	313	359	413	456	469	450	419	513	524	577	602	718
DEVELOPMENTAL DISEASES.																				
Premature Birth	5415	5334	5539	5558	5736	5574	6028	6182	6120	6330	6719	7326	7233	7590	6847	7650	7645	7759	7969	8148
Atelectasis†	—	289	291	246	223	292	273	291	370	300	323	375	395	393	407	480	518	459	485	498
Cyanosis	443	411	420	402	377	476	433	365	392	414	413	391	488	417	441	445	456	466	441	493
Spina Bifida	333	367	351	324	344	372	312	346	356	333	309	342	342	345	352	379	377	354	325	405
Imperforate Anus	70	50	62	65	98	74	56	51	41	64	44	61	56	53	66	63	57	76	49	50
Cleft Palate, Harelip	76	84	81	89	73	80	90	79	99	93	75	93	88	112	102	121	97	88	115	93
Other Congenital Defects* ..	127	116	124	92	117	121	146	117	178	142	178	174	197	261	205	229	201	211	217	209
Old Age	14415	14668	14547	16036	15165	15828	16161	15283	15464	15364	16043	16930	16053	15340	14103	16997	15036	16358	16550	17955

* See note *, p. lxxiv.

† See note †, p. lxxiv.

TABLE 22 (*continued*).—ENGLAND AND WALES.—**Annual Death-rates from Various Causes, to a Million living, 1880-99.—Females.**

CAUSES OF DEATH.	1880.	1881.	1882.	1883.	1884.	1885.	1886.	1887.	1888.	1889.	1890.	1891.	1892.	1893.	1894.	1895.	1896.	1897.	1898.	1899.
PARASITIC DISEASES.																				
Thrush..	43	30	24	30	28	22	27	20	17	17	17	16	15	14	10	11	9	8	8	7
Other Diseases from Vegetable Parasites*	0	0	0	—	0	0	0	0	0	0	0	—	0	0	—	0	0	0	0	0
Hydatid Disease	3	2	2	2	2	2	2	2	2	2	2	2	2	2	1	2	2	3	3	2
Other Diseases from Animal Parasites*	7	5	7	5	6	4	5	4	4	4	3	3	3	3	3	2	2	2	2	2
DIETETIC DISEASES.																				
Starvation, Want of Breast Milk*	24	15	15	15	10	8	8	9	10	9	8	10	10	13	8	10	9	10	10	10
Scurvy†	—	1	0	0	0	1	0	0	0	1	0	1	0	0	1	1	1	1	1	1
Intemp. Chronic Alcoholism..	20	26	30	26	27	28	32	33	32	35	45	43	45	51	43	47	48	54	55	65
Intemp. Delirium Tremens ..	3	3	3	3	3	4	4	4	3	4	5	6	4	4	4	4	4	5	4	5
CONSTITUTIONAL DISEASES.																				
Rheumatic Fever, Rheumatism of Heart*	69	87	90	82	96	101	88	93	92	77	81	85	80	100	88	74	86	79	75	82
Rheumatism*†	55	35	38	40	33	32	34	38	35	33	38	38	38	31	28	33	32	32	31	32
Gout†	12	6	7	9	8	9	7	9	8	7	8	9	7	9	9	7	7	7	6	8
Rickets..	20	15	17	17	20	19	23	20	23	29	32	35	39	35	33	43	34	39	37	36
Cancer*†	661	668	693	705	710	719	741	758	773	803	830	855	843	863	861	914	901	929	943	977
Tabes Mesenterica	339	257	280	262	282	225	272	228	214	247	237	227	223	245	178	222	179	181	186	181
Tubercular Meningitis (Acute Hydrocephalus)†.. ..	276	229	221	225	226	220	220	203	208	205	207	213	195	200	191	195	188	193	190	183
Phthisis	1804	1735	1758	1797	1733	1670	1612	1508	1428	1435	1506	1429	1322	1307	1217	1243	1139	1162	1131	1131
Other Forms of Tuberculosis, Scrofula*	117	135	142	152	161	144	160	160	164	169	174	186	187	169	165	178	160	156	164	156
Purpura, Hæmorrhagic Diathesis*†	10	10	14	12	12	11	10	10	10	12	9	11	9	11	12	11	10	11	12	9
Anæmia, Chlorosis, Leucocythæmia*	45	45	50	49	47	49	57	59	66	61	62	67	64	63	64	78	72	72	68	71
Diabetes Mellitus	33	35	38	39	42	45	46	51	48	53	53	57	57	60	56	64	66	70	71	78
Other and undefined Constitutional Diseases*†.. ..	—	14	15	16	17	18	20	21	22	25	28	30	31	29	27	33	33	36	37	44
DEVELOPMENTAL DISEASES.																				
Premature Birth	409	399	409	406	413	398	426	432	421	432	453	489	476	495	442	488	482	485	492	498
Atelectasis†	—	22	22	18	16	21	19	20	25	20	22	25	26	26	26	31	33	29	30	30
Cyanosis	33	31	31	29	27	34	31	25	27	28	28	26	32	27	28	29	29	29	27	30
Spina Bifida	25	27	26	24	25	27	22	24	25	23	21	23	23	23	23	24	24	22	20	25
Imperforate Anus	5	4	5	5	7	5	4	4	3	4	3	4	4	3	4	4	4	5	3	3
Cleft Palate, Harelip	6	6	6	7	5	6	6	6	7	6	5	6	6	7	7	8	6	5	7	6
Other Congenital Defects* ..	10	9	9	7	8	9	10	8	12	10	12	12	13	17	13	15	13	13	13	13
Old Age	1089	1097	1075	1172	1093	1131	1141	1067	1065	1048	1082	1129	1055	1001	910	1087	947	1022	1023	1097

* See note *, p. lxxiv. † See note †, p. lxxiv

TABLE 21 (*continued*).—ENGLAND AND WALES.—**Deaths from Various Causes, 1880-99.—Females.**

CAUSES OF DEATH.	1880.	1881.	1882.	1883.	1884.	1885.	1886.	1887.	1888.	1889.	1890.	1891.	1892.	1893.	1894.	1895.	1896.	1897.	1898.	1899.
DISEASES OF NERVOUS SYSTEM.																				
Inflammation of Brain or its Membranes*†	3436	3363	3777	3822	3888	3899	4340	4076	4025	3982	4068	3881	3660	3843	3299	3541	3384	3403	3521	3379
Apoplexy†	7414	7148	7186	7638	7894	8149	8473	8552	8733	8647	9051	9627	9299	9174	8725	9325	9353	9666	9796	10408
Softening of Brain	1408	1408	1371	1356	1433	1492	1497	1565	1448	1495	1555	1518	1393	1399	1192	1288	1178	1180	1238	1188
Hemiplegia, Brain Paralysis*†	5739	5307	5316	5397	5057	5006	5103	4840	4859	4563	4663	4670	4311	4076	3524	3968	3533	3534	3396	3427
Paralysis Agitans*	49	95	56	61	78	102	91	56	87	100	122	134	130	100	113	157	123	148	154	176
Insanity, General Paralysis of Insane†	872	970	870	1234	1159	1119	928	1030	1023	1008	1036	1124	1040	1204	1131	1330	1242	1439	1304	1376
Chorea..	62	78	81	84	79	106	71	78	81	70	80	98	77	88	92	91	84	111	113	132
Epilepsy*	1300	1394	1322	1471	1494	1486	1499	1480	1416	1421	1492	1491	1351	1365	1253	1387	1273	1192	1311	1375
Convulsions	10250	9678	10174	9874	10046	9540	9981	9490	9125	9308	9444	9496	8982	9277	7881	8948	8113	7939	7861	7975
Laryngismus Stridulus	274	246	253	310	290	251	261	262	267	239	242	287	261	253	183	238	208	193	172	154
Idiopathic Tetanus	8	13	10	10	13	11	10	13	15	16	7	18	8	9	6	9	6	11	12	7
Paraplegia, Dis. of Spinal Cord*†	369	593	639	629	709	744	845	778	822	803	859	912	842	839	850	949	849	915	957	944
Other and undefined Dis. of Brain or Nervous System*†	1418	1821	1909	2142	2104	2011	1943	2080	2097	1801	1592	1635	1520	1729	1429	1576	1377	1280	1306	1320
DISEASES OF ORGANS OF SPECIAL SENSE.																				
Otitis, Otorrhœa	115	156	198	168	163	193	195	184	218	204	253	251	265	324	344	334	376	394	409	408
Epistaxis and Disease of Nose..	27	35	29	43	42	29	44	54	36	43	29	38	36	45	44	41	44	43	40	32
Ophthalmia and Dis. of Eye ..	28	30	26	24	30	28	34	42	25	31	16	27	23	26	32	33	27	24	18	24
DISEASES OF CIRCULATORY SYSTEM.																				
Endocarditis, Valvular Disease*†	147	2780	2895	3083	3326	3712	3770	3901	4014	4078	4505	5006	4781	4887	4915	5413	5461	5566	5937	6479
Pericarditis*	174	190	199	207	215	225	228	228	227	176	274	305	262	283	252	248	264	205	217	272
Hypertrophy of Heart	196	172	164	185	174	164	148	141	157	144	127	148	128	110	98	119	87	84	102	107
Angina Pectoris	187	197	231	233	246	245	199	246	264	256	242	272	226	237	243	248	259	233	223	246
Syncope	1162	678	676	706	928	761	819	1051	896	922	1250	1301	943	770	700	830	701	659	645	513
Aneurism	183	173	191	167	191	216	194	170	180	195	174	185	180	198	191	195	198	191	182	176
Senile Gangrene	246	307	308	491	503	607	657	629	612	611	640	717	603	531	600	601	569	603	580	588
Embolism, Thrombosis	382	382	411	437	438	516	548	605	672	665	604	578	619	689	674	745	814	799	825	956
Phlebitis	64	71	76	70	89	90	69	94	75	74	88	99	104	99	76	84	86	90	103	117
Varicose Veins*	55	55	66	56	57	65	50	55	52	68	54	72	78	78	64	53	69	72	64	58
Other and undefined Diseases of Heart or Circulatory System*†	15229	13352	13750	14798	15005	16740	17106	17317	17815	17539	18414	19404	17998	17491	16464	18589	16749	17431	17533	18779

* See note *, p. lxxiv. † See note †, p. lxxiv.

TABLE 22 (*continued*).—ENGLAND AND WALES.—**Annual Death-rates from Various Causes, to a Million living, 1880-99.—Females.**

CAUSES OF DEATH.	1880.	1881.	1882.	1883.	1884.	1885.	1886.	1887.	1888.	1889.	1890	1891.	1892.	1893.	1894.	1895.	1896.	1897.	1898.	1899.
DISEASES OF NERVOUS SYSTEM.																				
Inflammation of Brain or its Membranes*†	260	252	279	279	280	279	307	285	277	272	274	259	241	251	213	226	213	213	218	206
Apoplexy†	560	535	531	559	569	582	598	597	601	591	612	642	612	599	563	595	589	604	605	636
Softening of Brain..	106	105	101	99	103	107	106	109	100	102	105	101	92	91	77	82	74	74	76	73
Hemiplegia, Brain Paralysis*†..	434	397	393	394	364	358	360	338	335	311	315	312	284	266	227	253	223	221	210	209
Paralysis Agitans*	4	7	4	4	6	7	6	4	6	7	8	9	9	7	7	10	8	9	10	11
Insanity, General Paralysis of Insane†	66	73	64	90	84	80	66	72	70	69	70	75	68	79	73	85	78	90	81	84
Chorea	5	6	6	6	6	8	5	5	6	5	5	7	5	6	6	6	5	7	7	8
Epilepsy*	98	104	98	108	108	106	106	103	97	97	101	99	89	89	81	89	80	74	81	84
Convulsions	775	724	752	722	724	681	705	663	628	635	637	633	591	605	509	571	511	496	486	487
Laryngismus Stridulus	21	18	19	23	21	18	18	18	18	16	16	19	17	17	12	15	13	12	11	9
Idiopathic Tetanus	1	1	1	1	1	1	1	1	1	1	0	1	1	1	0	1	0	1	1	0
Paraplegia, Diseases of Spinal Cord*†	28	44	47	46	51	53	60	54	57	55	58	61	55	55	55	61	53	57	59	58
Other and undefined Diseases of Brain or Nervous System*†	107	136	141	157	152	144	137	145	144	123	107	109	100	113	92	101	87	80	81	81
DISEASES OF ORGANS OF SPECIAL SYSTEM.																				
Otitis, Otorrhœa	9	12	15	12	12	14	14	13	15	14	17	17	17	21	22	21	24	25	25	25
Epistaxis and Dis. of Nose ..	2	3	2	3	3	2	3	4	2	3	2	3	2	3	3	3	3	3	2	2
Ophthalmia and Dis. of Eye ..	2	2	2	2	2	2	2	3	2	2	1	2	2	2	2	2	2	1	1	1
DISEASES OF CIRCULATORY SYSTEM.																				
Endocarditis, Valvular Disease*†	11	208	214	225	240	265	266	272	276	278	304	334	315	319	317	346	344	348	367	396
Pericarditis*	13	14	15	15	15	16	16	16	16	12	18	20	17	18	16	16	16	13	13	17
Hypertrophy of Heart	15	13	12	14	13	12	10	10	11	10	9	10	8	7	6	8	5	5	6	7
Angina Pectoris	14	15	17	17	18	18	14	17	18	17	16	18	15	16	16	16	16	14	14	15
Syncope	88	51	50	52	67	54	58	73	62	63	84	87	62	50	45	53	44	41	40	31
Aneurism	14	13	14	12	14	15	14	12	12	13	12	12	12	13	12	13	12	12	11	11
Senile Gangrene	19	23	23	36	36	43	46	44	42	42	43	48	40	35	39	38	36	38	36	36
Embolism, Thrombosis	29	29	30	32	32	37	39	42	46	45	41	39	41	45	43	48	51	50	51	59
Phlebitis	5	5	6	5	6	6	5	7	5	5	6	7	7	6	5	5	5	6	6	7
Varicose Veins*	4	4	5	4	4	5	4	4	4	5	4	5	5	5	4	3	4	4	4	4
Other and undefined Diseases of Heart or Circulatory System*†	1151	998	1017	1082	1081	1196	1208	1209	1226	1197	1242	1294	1184	1142	1063	1187	1055	1089	1083	1148

* See note *, p. lxxiv. † See note †, p. lxxiv

TABLE 21 (*continued*).—ENGLAND AND WALES.—**Deaths from Various Causes, 1880-99.—Females.**

CAUSES OF DEATH.	1880.	1881.	1882.	1883.	1884.	1885.	1886.	1887.	1888.	1889.	1890.	1891.	1892.	1893.	1894.	1895.	1896.	1897.	1898.	1899.
DISEASES OF RESPIRATORY SYSTEM.																				
Laryngitis*	426	520	660	685	750	737	692	765	730	664	718	637	634	767	634	630	625	590	512	571
Croup	1666	1698	2165	2127	2166	1957	1678	1887	1661	1513	1385	1246	1018	949	803	756	744	501	394	453
Other Diseases of Larynx and Trachea*	20	100	105	104	96	66	71	79	84	70	70	57	64	67	54	67	60	60	46	47
Emphysema, Asthma	857	1101	996	1069	956	1076	1000	1026	1002	876	1047	1302	1210	918	887	1064	843	857	962	1191
Bronchitis	28322	27496	28535	28926	25965	30181	30957	29675	28466	27824	33418	37623	35787	28951	24700	30627	23848	23533	23651	26111
Pneumonia	10560	9897	11068	11813	11059	12384	12005	13166	12729	12428	16235	17467	15660	16144	13972	15282	15075	14672	15328	16801
Pleurisy	520	549	571	653	628	739	598	676	628	528	733	792	677	736	592	657	618	588	637	662
Other and undefined Diseases of Respiratory System*†	2502	1963	1981	2212	2172	2441	2335	2293	2124	1953	2187	2426	2139	1935	1663	1938	1749	1670	1595	1677
DISEASES OF DIGESTIVE SYSTEM.																				
Stomatitis (Dis. of Mouth)*† ..	265	188	234	227	297	253	258	284	251	308	242	259	243	337	247	301	245	236	242	257
Dentition	1871	2072	2042	2112	2215	2065	2203	1880	1831	1956	2080	2107	1891	1860	1594	1880	1745	1656	1638	1551
Sore-throat, Quinsy*	186	279	318	327	354	309	287	334	263	290	360	328	296	326	273	294	292	274	254	270
Dyspepsia*	231	215	250	240	278	231	266	295	219	279	295	280	281	325	305	160	97	139	88	55
Hæmatemesis*	145	135	151	189	170	162	160	137	145	150	148	130	116	129	102	124	107	132	109	113
Melæna	60	58	67	69	79	75	77	85	73	60	50	56	59	64	47	57	60	66	49	62
Diseases of Stomach*†	590	1352	1368	1316	1485	1490	1874	1874	1792	1896	2221	2251	2330	2605	2446	2819	2779	2767	2944	3252
Enteritis* .. .. .. Gastro-enteritis	1515	1369	1450	1471	1621	1476	1927	1848	1749	2227	2578	2526	2727	4062	2835	4961	4665	6235	7731	2604 / 6563
Ulceration of Intestine†	649	199	199	387	373	339	286	225	187	246	172	168	172	165	170	199	168	154	172	164
Ileus, Obstruction of Intestine..	919	874	897	917	914	979	976	1003	1030	1059	1024	1107	1014	1073	1108	1125	1122	1135	1134	1207
Stricture or Strangulation of Intestine†	229	120	118	119	104	107	121	107	86	118	83	69	65	76	54	97	53	79	76	68
Intussusception of Intestine ..	200	186	194	184	181	210	210	166	191	204	155	177	181	195	157	191	146	155	154	160
Hernia	581	560	547	551	585	557	599	612	601	676	638	657	686	719	596	686	663	677	703	805
Fistula	29	18	20	36	41	36	40	27	24	37	23	27	28	19	21	23	36	19	28	22
Peritonitis	1216	1158	1066	1260	1295	1253	1254	1205	1216	1256	1340	1431	1205	1394	1126	1112	1044	983	969	1010
Ascites	280	266	287	257	226	225	223	174	152	152	160	108	106	112	80	113	103	91	85	96
Gallstones	133	156	147	138	141	160	148	205	194	194	224	179	197	212	298	335	304	327	332	335
Cirrhosis of Liver	1231	1319	1323	1357	1508	1477	1531	1455	1454	1505	1561	1552	1580	1577	1490	1629	1690	1851	1828	1958
Other Diseases of Liver* ..	3441	3209	3359	3206	3077	3054	3004	2815	2536	2535	2350	2256	2071	2063	1795	1765	1742	1559	1531	1497
Other and undefined Diseases of Digestive System*† ..	1035	539	569	481	362	276	282	310	407	339	348	326	281	322	280	217	263	259	264	201
DISEASES OF LYMPHATIC SYSTEM AND DUCTLESS GLANDS.																				
Diseases of Spleen	77	59	57	68	65	69	59	46	44	60	49	45	47	52	41	38	35	38	32	24
Diseases of Lymphatic System*	26	87	104	50	76	65	76	74	103	104	78	98	117	106	105	107	108	116	105	118
Diseases of Thyroid Body ..	67	70	88	80	92	97	100	112	100	126	142	132	140	213	166	185	196	205	255	279
Diseases of Supra-Renal Capsules	55	53	74	79	77	79	66	77	77	75	72	83	74	85	74	98	109	105	105	107

* See note*, p. lxxiv

† See note †, p. lxxiv.

TABLE 22 (*continued*).—ENGLAND AND WALES.—**Annual Death-rates** from **Various Causes**, to a **Million living, 1880-99.—Females.**

CAUSES OF DEATH.	1880.	1881.	1882.	1883.	1884.	1885.	1886.	1887.	1888.	1889.	1890.	1891.	1892.	1893.	1894.	1895.	1896.	1897.	1898.	1899.
DISEASES OF RESPIRATORY SYSTEM.																				
Laryngitis*	32	39	49	50	54	53	49	53	50	45	48	42	42	50	41	40	39	37	32	35
Croup	126	127	160	155	156	140	119	132	114	103	93	83	67	62	52	48	47	31	24	28
Other Dis. of Larynx and Trachea*	2	7	8	8	7	5	5	6	6	5	5	4	4	4	3	4	4	4	3	3
Emphysema, Asthma	65	82	74	78	69	77	71	72	69	60	71	87	80	60	57	68	53	54	59	73
Bronchitis	2140	2056	2110	2114	1871	2156	2186	2065	1960	1899	2255	2510	2223	1890	1594	1956	1502	1470	1461	1596
Pneumonia	798	740	818	863	797	885	848	919	876	848	1095	1165	1030	1053	902	976	949	917	947	1027
Pleurisy	39	41	42	48	45	53	42	47	43	36	49	53	45	48	38	42	39	37	39	40
Other and undefined Diseases of Respiratory System*†	189	147	146	162	157	174	165	160	146	133	148	162	141	126	107	124	110	104	99	102
DISEASES OF DIGESTIVE SYSTEM.																				
Stomatitis (Dis. of Mouth)*† ..	20	14	17	17	21	18	18	20	17	21	16	17	16	22	16	19	15	15	15	16
Dentition	141	155	151	154	160	148	156	131	126	133	140	141	124	121	103	120	110	103	101	95
Sore-throat, Quinsy*	14	21	24	24	26	22	20	23	18	20	24	22	19	21	18	19	18	17	16	17
Dyspepsia*	17	16	18	18	20	17	19	21	15	19	20	19	18	21	20	10	6	9	5	3
Hæmatemesis*	11	10	11	14	12	12	11	10	10	10	10	9	8	8	7	8	7	8	7	7
Melæna	5	4	5	5	6	5	5	6	5	4	3	4	4	4	3	4	4	4	3	4
Diseases of Stomach*†	45	101	101	96	107	106	132	131	123	129	150	150	154	171	158	180	175	173	182	199
Enteritis* .. .. .. Gastro-Enteritis	114	102	107	108	117	105	136	129	120	152	175	168	180	266	183	317	294	389	478	159 401
Ulceration of Intestine†	49	15	15	28	27	24	20	16	13	17	12	11	11	11	11	13	11	10	11	10
Ileus, Obstruction of Intestine	69	65	66	67	66	70	69	70	71	72	69	74	67	70	72	72	71	71	70	74
Stricture or Strangulation of Intestine†	17	9	9	9	7	8	9	7	6	8	6	5	4	5	3	6	3	5	5	4
Intussusception of Intestine ..	15	14	14	13	13	15	15	12	13	14	10	12	12	13	10	12	9	10	10	10
Hernia	44	42	40	40	42	40	42	43	41	46	43	44	45	47	38	44	42	42	44	49
Fistula	2	1	1	3	3	3	3	2	1	3	2	2	2	1	1	1	2	1	2	1
Peritonitis	92	87	79	92	93	90	89	84	84	86	90	95	79	91	73	71	66	61	60	62
Ascites	21	20	21	19	16	16	16	12	10	10	11	7	7	7	5	7	6	6	5	6
Gallstones	10	12	11	10	10	11	10	14	13	13	15	12	13	14	19	21	19	20	21	20
Cirrhosis of Liver	93	99	98	99	109	106	108	102	100	103	105	104	104	103	96	104	106	116	113	120
Other Diseases of Liver* ..	260	240	248	234	222	218	212	197	175	173	159	150	136	134	116	113	110	97	95	91
Other and undefined Diseases of Digestive System*† ..	78	40	42	35	26	20	20	22	28	23	23	22	18	21	18	14	17	16	16	12
DISEASES OF LYMPHATIC SYSTEM AND DUCTLESS GLANDS.																				
Diseases of Spleen	6	4	4	5	5	5	4	3	3	4	5	3	3	3	3	2	2	2	2	1
Diseases of Lymphatic System*	2	7	8	4	5	5	5	5	7	7	3	7	8	7	7	7	7	7	6	7
Diseases of Thyroid Body ..	5	5	7	6	7	7	7	8	8	9	10	9	9	14	11	12	12	13	16	17
Diseases of Supra-Renal Capsules	4	4	5	6	6	6	5	5	5	5	5	6	5	6	5	6	7	7	6	7

* See note *, p. lxxiv. † See note †, p. lxxiv.

TABLE 21 (*continued*).—ENGLAND AND WALES.—**Deaths from Various Causes, 1880-99.—Females.**

CAUSES OF DEATH.	1880.	1881.	1882.	1883.	1884.	1885.	1886.	1887.	1888.	1889.	1890.	1891.	1892.	1893.	1894.	1895.	1896.	1897.	1898.	1899.
DISEASES OF URINARY SYSTEM.																				
Acute Nephritis	460	456	484	538	503	539	540	528	598	621	752	756	771	810	850	908	984	1000	1035	1137
Bright's Disease, Albuminuria..	2105	2265	2427	2814	2848	2984	3130	3086	3180	3215	3270	3462	3385	3464	3424	3872	3699	3783	3969	4273
Uræmia	191	204	207	204	205	205	242	197	241	248	223	241	241	231	209	190	204	234	197	210
Suppression of Urine	40	45	54	78	50	42	63	47	42	37	36	47	32	39	33	31	32	26	29	16
Calculus	35	49	52	52	46	49	47	49	55	59	46	61	66	55	53	65	53	61	72	57
Hæmaturia	20	34	51	40	50	36	41	46	38	24	29	32	24	32	24	23	13	25	18	23
Diseases of Bladder and of Prostate*	175	220	196	232	201	206	252	221	221	231	213	220	240	236	253	254	236	219	211	210
Other and undefined Diseases of Urinary System*	379	338	339	566	551	481	439	535	422	363	359	416	356	287	239	251	214	235	264	206
DISEASES OF ORGANS OF GENERATION.																				
Ovarian Disease*	384	591	542	572	598	567	589	600	558	498	494	536	499	506	435	500	456	457	447	446
Diseases of Uterus and Vagina*†	743	701	647	669	683	700	680	678	614	617	648	648	675	723	734	688	710	745	682	709
Disorders of Menstruation* ..	84	98	98	91	94	73	63	85	84	81	87	77	63	71	76	91	73	74	65	88
Pelvic Abscess	62	115	106	99	175	154	158	164	165	155	159	135	101	64	61	55	63	59	58	64
Perineal Abscess	6	2	2	6	3	6	1	8	11	7	3	4	1	—	—	—	—	—	—	—
Dis. of Testes, Penis, Scrotum, &c.*	—	—	—	—	—	—	—	—	—	—	—	—	—	—	—	—	—	—	—	—
DISEASES OF PARTURITION.																				
Abortion, Miscarriage	82	168	169	83	96	104	107	80	88	88	185	228	255	161	160	180	215	191	187	179
Puerperal Mania	83	100	109	101	114	97	71	84	70	87	87	105	77	83	76	65	77	74	59	74
Puerperal Convulsions	381	391	407	329	352	412	335	336	362	313	296	373	333	376	350	325	358	314	386	347
Placenta Prævia, Flooding ..	721	763	743	794	762	852	774	738	763	726	700	778	806	803	780	710	701	694	660	691
Phlegmasia Dolens	68	76	77	85	112	114	82	71	71	57	60	96	83	71	90	78	70	62	60	65
Other and undefined Accidents of Childbirth*	498	442	455	500	443	450	430	401	420	462	971	1234	1284	1433	1152	1012	1067	1079	1015	1062
DISEASES OF ORGANS OF LOCOMOTION.																				
Caries, Necrosis*	379	396	419	418	452	439	454	446	423	449	412	468	405	424	403	400	389	349	339	340
Arthritis, Ostitis, Periostitis ..	59	64	66	94	70	105	101	74	102	87	116	117	113	145	114	119	112	101	102	137
Other and undefined Diseases of Organs of Locomotion* ..	694	563	578	614	558	518	545	576	489	496	461	401	355	260	246	268	208	215	183	184
DISEASES OF INTEGUMENTARY SYSTEM.																				
Carbuncle	73	68	48	58	50	64	48	52	41	61	59	56	67	55	40	47	57	59	57	59
Phlegmon, Cellulitis*	153	68	99	106	116	105	110	114	145	95	144	117	150	208	145	169	192	174	175	194
Lupus	39	42	35	42	45	36	54	55	53	47	40	60	53	38	38	54	45	38	37	42
Ulcer, Bedsore*	339	326	332	380	359	336	389	374	371	349	352	365	378	359	368	372	308	379	366	361
Eczema	140	128	155	144	164	152	183	159	146	162	154	180	188	205	148	188	163	147	177	153
Pemphigus	32	28	50	34	43	34	35	32	46	61	49	59	44	67	58	68	79	73	69	74
Other and undefined Diseases of Integumentary System*	102	107	106	115	116	101	116	106	88	108	109	94	100	112	118	118	116	83	100	112

* See note *, p. lxxiv.

† See note †, p. lxxiv.

TABLE 22 (*continued*).—ENGLAND AND WALES.—**Annual Death-rates from Various Causes, to a Million living, 1880-99.—Females.**

CAUSES OF DEATH.	1880.	1881.	1882.	1883.	1884.	1885.	1886.	1887.	1888.	1889.	1890.	1891.	1892.	1893.	1894.	1895.	1896.	1897.	1898.	1899.
DISEASES OF URINARY SYSTEM.																				
Acute Nephritis	35	34	36	39	36	39	38	37	41	42	51	50	51	53	55	58	62	62	64	69
Bright's Disease, Albuminuria ..	159	169	179	206	205	213	221	215	219	219	221	231	223	226	221	247	233	236	245	261
Uræmia	14	15	15	15	15	15	17	14	17	17	15	16	16	15	13	12	13	15	12	13
Suppression of Urine	3	3	4	6	4	3	4	3	3	3	2	3	2	3	2	2	2	2	2	1
Calculus	3	4	4	4	3	4	3	3	4	4	3	4	4	4	3	4	3	4	4	3
Hæmaturia	2	3	4	3	4	3	3	3	3	2	2	2	2	2	2	1	1	2	1	1
Diseases of Bladder and of Prostate*	13	16	14	17	14	15	18	15	15	16	14	15	16	15	16	16	15	14	13	13
Other and undefined Diseases of Urinary System* ..	29	25	25	41	40	34	31	37	29	25	24	28	23	19	15	16	13	15	16	13
DISEASES OF ORGANS OF GENERATION.																				
Ovarian Disease*	29	44	40	42	43	41	42	42	38	34	33	36	33	33	28	32	29	29	28	27
Diseases of Uterus and Vagina*†	56	52	48	49	49	50	48	47	42	42	44	43	44	47	47	44	45	47	42	43
Disorders of Menstruation* ..	6	7	7	7	7	5	4	6	6	6	6	5	4	5	5	6	5	5	4	[illegible]
Pelvic Abscess	5	9	8	7	13	11	11	11	11	11	11	9	7	4	4	4	4	4	4	4
Perineal Abscess	0	0	0	0	0	0	0	1	1	0	0	0	0	—	—	—	—	—	—	—
Dis. of Testes, Penis, Scrotum, &c.*	—	—	—	—	—	—	—	—	—	—	—	—	—	—	—	—	—	—	—	—
DISEASES OF PARTURITION.																				
Abortion, Miscarriage	6	13	12	6	7	7	8	6	6	6	12	15	17	10	10	11	14	12	12	11
Puerperal Mania	6	7	8	7	8	7	5	6	5	6	6	7	5	5	5	4	5	5	4	5
Puerperal Convulsions	29	29	30	24	25	29	24	23	25	21	20	25	22	25	23	21	23	20	24	21
Placenta Prævia, Flooding ..	54	57	55	58	55	61	55	52	53	50	47	52	53	52	50	45	44	43	41	42
Phlegmasia Dolens	5	6	6	6	8	8	6	5	5	4	4	6	5	5	6	5	4	4	4	4
Other and undefined Accidents of Childbirth*	38	33	34	37	32	32	30	28	29	32	66	82	85	94	74	65	68	67	63	65
DISEASES OF ORGANS OF LOCOMOTION.																				
Caries, Necrosis*	29	30	31	31	33	31	32	31	29	31	28	31	27	28	26	26	25	22	21	21
Arthritis, Ostitis, Periostitis ..	4	5	5	7	5	8	7	5	7	6	8	8	7	9	7	8	7	6	6	8
Other and undefined Diseases of Organs of Locomotion*	52	42	43	45	40	37	38	40	34	34	31	27	23	17	16	17	13	13	11	11
DISEASES OF INTEGUMENTARY SYSTEM.																				
Carbuncle	6	5	4	4	4	5	3	4	3	4	4	4	4	4	3	3	4	4	4	4
Phlegmon, Cellulitis*	12	5	7	8	8	8	8	8	10	6	10	8	10	14	9	11	12	11	11	12
Lupus	3	3	3	3	3	3	4	4	4	3	3	4	3	2	2	3	3	2	2	3
Ulcer, Bedsore*	26	24	25	28	26	24	27	26	26	24	24	24	25	23	24	24	19	24	23	22
Eczema	11	10	11	11	12	11	13	11	10	11	10	12	12	13	10	12	10	9	11	9
Pemphigus	2	2	4	2	3	2	2	2	3	4	3	4	3	4	4	4	5	5	4	5
Other and undefined Diseases of Integumentary System*	8	8	8	8	8	7	8	7	6	7	7	6	7	7	8	8	7	5	6	7

* See note *, p. lxxiv. † See note †, p. lxxiv.

TABLE 21 (*continued*).—ENGLAND AND WALES.—**Deaths from Various Causes, 1880-99.—Females.**

CAUSES OF DEATH.	1880.	1881.	1882.	1883.	1884.	1885.	1886.	1887.	1888.	1889.	1890.	1891.	1892.	1893.	1894.	1895.	1896.	1897.	1898.	1899.
ACCIDENT OR NEGLIGENCE.																				
In Mines and Quarries	3946	4290	3944	4172	4104	4132	4048	4415	4362	4235	4663	1	1	1	1	—	3	—	1	—
Vehicles and Horses												326	325	296	289	322	280	351	390	372
Ships, Boats, and Docks (not Drowning)												1	2	1	—	7	1	1	1	2
Building Operations												—	—	—	—	—	—	—	—	—
Machinery												11	15	17	13	11	12	11	9	15
Weapons and Implements ..												48	58	46	17	8	20	17	15	23
Burns and Scalds												1202	1300	1290	1186	1643	1470	1407	1330	1531
Poisons, Poisonous Vapours ..												166	174	197	189	209	216	242	213	204
Drowning												435	406	404	417	413	400	473	429	461
Suffocation												1103	986	1021	975	1063	1053	1019	1064	1050
Falls												980	966	1089	1015	1188	1174	1230	1256	1382
Weather Agencies												66	65	89	37	101	61	80	81	115
Otherwise or not stated												550	535	590	542	538	504	477	453	545
Homicide	142	166	149	134	148	137	130	171	146	131	126	157	147	152	136	150	147	132	145	148
Suicide	483	479	519	517	493	478	560	559	576	544	570	620	676	659	677	726	677	702	711	723
Execution	—	—	—	1	3	—	1	1	—	—	—	1	—	—	1	—	1	—	—	1
ILL-DEFINED AND NOT SPECIFIED CAUSES.																				
Dropsy*	1271	1148	1089	1119	501	262	200	195	199	167	170	162	152	126	118	115	83	76	100	125
Debility, Atrophy, Inanition* ..	13193	10503	10840	11355	11612	10243	11037	10077	9416	9703	10003	9861	9585	10328	8287	10013	8805	9034	9092	9108
Mortification*†	275	256	215	119	90	76	35	47	29	18	30	33	31	17	23	21	11	21	21	20
Tumour†	144	241	229	246	269	228	240	117	86	98	100	79	90	74	78	74	49	77	53	56
Abscess†		311	351	328	344	326	318	321	285	307	297	272	294	277	232	185	199	197	189	185
Hæmorrhage†	—	70	70	72	62	70	59	74	42	52	62	45	56	75	58	55	46	38	48	40
Sudden Deaths (Cause unascertained)	910	133	128	165	202	185	178	198	159	155	194	141	172	151	121	143	127	83	90	83
Other ill-defined Causes* ..	506	1578	1426	1637	1540	1403	1370	1358	1227	1171	1168	1142	989	835	762	888	768	800	753	23
Not specified Causes																				686

* See note *, p. lxxiv

† See note †, p. lxxiv

TABLE 22 (*continued*).—ENGLAND AND WALES.—**Annual Death-rates from Various Causes, to a Million living, 1880-99.—Females.**

CAUSES OF DEATH.	1880.	1881.	1882.	1883.	1884.	1885.	1886.	1887.	1888.	1889.	1890.	1891.	1892.	1893.	1894.	1895.	1896.	1897.	1898.	1899.
ACCIDENT OR NEGLIGENCE.																				
In Mines and Quarries												0	0	0	0	—	0	—	0	—
Vehicles and Horses												22	21	19	19	21	18	22	24	23
Ships, Boats, and Docks (not Drowning)												0	0	0	—	0	0	0	0	0
Building Operations												—	—	—	—	—	—	—	—	—
Machinery												1	1	1	1	1	1	1	1	1
Weapons and Implements ..												3	4	3	1	1	1	1	1	1
Burns and Scalds	298	321	292	305	296	295	286	308	302	289	315	80	86	84	77	105	93	88	82	94
Poisons, Poisonous Vapours ..												11	11	13	12	13	14	15	13	12
Drowning												29	27	26	27	26	25	30	27	28
Suffocation												74	65	67	63	69	66	64	66	64
Falls												65	64	71	66	76	74	77	78	84
Weather Agencies												4	4	6	2	6	4	5	5	7
Otherwise or not stated												37	35	39	35	34	32	30	28	33
Homicide	11	12	11	10	11	10	9	12	10	9	9	10	10	10	9	10	9	8	9	9
Suicide	36	36	38	38	36	34	40	39	40	37	38	41	44	43	44	46	43	44	44	44
Execution	—	—	—	0	0	—	0	0	—	—	—	0	—	—	0	—	0	—	—	0
ILL-DEFINED AND NOT SPECIFIED CAUSES.																				
Dropsy*	96	86	81	82	36	19	14	14	14	11	11	11	10	8	8	7	5	5	6	8
Debility, Atrophy, Inanition* ..	997	786	801	830	837	732	780	704	648	662	675	656	631	674	535	639	555	564	562	557
Mortification*†	21	19	16	9	6	5	2	3	2	1	2	2	2	1	1	1	1	1	1	1
Tumour†	11	18	17	18	19	16	17	8	6	7	7	5	6	5	5	5	3	5	3	3
Abscess†		23	26	24	25	23	22	22	20	21	20	18	19	18	15	12	13	12	12	11
Hæmorrhage†	—	5	5	5	4	5	4	5	3	4	4	3	4	5	4	4	3	2	3	2
Sudden Deaths (Cause unascertained)	69	10	9	12	15	13	13	14	11	11	13	9	11	10	8	9	8	5	6	5
Other ill-defined Causes* ..																				1
Not specified Causes	37	117	109	118	112	94	102	101	84	79	80	76	65	54	52	54	48	45	46	43

* For note *, see page lxxiv

† For note †, see page lxxiv

TABLE 23.—ENGLAND AND WALES.—**Annual Death-rates** from **Various Causes**, to a **Million living**, in **Groups** of **Years, 1861-95.**

CAUSES OF DEATH.*	5 Years 1861-65.	5 Years 1866-70.	5 Years 1871-75.	5 Years 1876-80.	5 Years 1881-85.	5 Years 1886-90.	5 Years 1891-95.
ALL CAUSES	22582·0	22424·6	21962·4	20791·0	19403·0	18894·6	18737·8
Small-pox	218·6	104·8	410·8	78·4	78·0	13·6	20·0
Measles	456·6	428·4	373·2	384·8	413·0	468·4	407·8
Scarlet Fever	982·4	959·8	758·6	679·6	435·8	240·6	182·4
Typhus			81·4	34·2	22·8	6·6	3·8
Enteric Fever	921·8	849·8	373·8	277·2	216·0	179·2	173·6
Simple and Ill-defined Fever			140·2	69·2	34·2	16·6	8·0
Whooping Cough	515·8	545·0	498·6	527·0	458·6	443·6	398·4
Diphtheria	247·6	126·8	120·8	121·8	156·2	169·6	253·0
Other Miasmatic Diseases	46·0	39·6	25·4	18·4	16·4	45·4	425·0
Cholera	42·4	172·4	30·6	20·4	16·2	14·0	21·4
Diarrhœa, Dysentery	874·0	1062·8	1000·4	832·4	655·8	667·0	630·4
Malarial Diseases	16·2	10·0	8·4	7·8	11·4	6·4	3·8
Hydrophobia	0·4	0·8	2·0	1·8	1·2	0·6	0·2
Other Zoogenous Diseases	0·6	1·0	1·2	1·8	2·4	1·8	1·8
Venereal Diseases	77·6	90·8	92·6	95·6	93·4	83·6	79·6
Erysipelas	87·4	82·4	105·6	80·8	82·8	54·2	47·8
Puerperal Fever	56·0	55·6	86·6	61·6	92·6	76·4	76·6
Other Septic Diseases	8·3	14·6	20·8	23·8	23·6	14·6	13·2
Thrush	50·0	49·8	49·8	48·0	29·4	22·0	14·6
Other Parasitic Diseases	8·6	7·6	7·0	9·0	7·2	5·8	4·6
Intemperance	41·6	35·4	37·6	42·4	48·2	56·0	68·0
Other Dietetic Diseases	30·4	26·6	21·2	25·0	15·6	11·4	12·0
Rheumatic Fever, Rheumatism of Heart	108·2	115·0	127·2	62·0	97·6	89·2	88·0
Rheumatism				77·0	34·8	33·0	31·6
Cancer	367·8	403·8	445·6	493·6	547·6	631·6	712·2
Phthisis	2526·6	2447·8	2218·0	2039·8	1830·4	1635·4	1463·6
Other Tubercular and Scrofulous Diseases	784·4	752·4	722·6	775·0	710·2	687·0	659·8
Diabetes Mellitus	29·2	31·8	35·8	40·4	51·4	62·4	69·4
Other Constitutional Diseases ..	51·2	63·8	59·6	87·0	108·0	131·0	156·0

* The figures for certain diseases prior to 1881 cannot be shewn, and for other diseases the figures are only approximate. For table of changes of classification, see the Registrar-General's Report for 1894 pp. lxxiv-lxxix.

TABLE 23 (*continued*).—ENGLAND AND WALES.—**Annual Death-rates from Various Causes, to a Million living, in Groups of Years, 1861-95.**

CAUSES OF DEATH.*	5 Years 1861-65.	5 Years 1866-70.	5 Years 1871-75.	5 Years 1876-80.	5 Years 1881-85.	5 Years 1886-90.	5 Years 1891-95.
Premature Birth	392·4	406·0	446·8	472·8	475·2	507·2	562·4
Atelectasis	?	?	?	?	23·6	26·0	33·0
Congenital Malformations ..	61·6	64·8	65·6	84·4	84·4	80·6	85·0
Old Age	1352·8	1275·8	1206·8	1072·2	1014·0	975·8	929·0
Convulsions	1258·0	1204·0	1111·2	971·4	848·0	770·0	688·4
Other Diseases of Nervous System	1546·0	1605·2	1715·8	1803·4	1807·6	1779·6	1600·0
Diseases of Organs of Special Sense	8·0	8·6	7·6	13·4	19·6	22·8	28·4
Diseases of Circulatory System..	996·6	1095·8	1256·8	1419·2	1467·6	1686·4	1676·8
Croup	287·6	208·0	184·2	154·2	163·4	125·8	70·0
Other Diseases of Respiratory System	3320·6	3394·2	3685·4	3795·6	3549·8	3639·2	3677·4
Dentition	201·0	191·4	187·8	179·0	177·0	158·2	139·2
Diseases of Liver, Ascites.. ..	416·0	417·6	427·8	423·6	373·6	324·8	269·6
Other Diseases of Digestive System	603·0	566·0	558·6	571·4	567·8	615·8	707·0
Diseases of Spleen	3·8	4·0	3·8	5·0	4·6	4·2	2·6
Diseases of Lymphatic System..	?	?	?	1·8	7·0	7·8	9·0
Diseases of other Ductless Glands	1·8	3·8	4·4	7·8	8·6	10·6	11·8
Diseases of Urinary System ..	246·2	286·8	326·4	374·6	422·4	445·4	453·0
Diseases of Organs of Generation	62·0	62·8	59·6	58·2	59·6	55·4	48·6
Diseases of Parturition	113·4	106·0	107·6	80·4	72·4	66·2	91·4
Diseases of Organs of Locomotion	106·4	98·2	101·6	108·0	94·0	86·2	62·4
Diseases of Integumentary System	72·5	65·8	66·0	75·0	64·6	63·0	64·4
Accident or Negligence	689·6	677·8	670·6	630·4	579·8	543·8	563·6
Homicide	19·4	19·0	16·6	14·0	12·6	11·0	10·4
Suicide	65·2	66·4	66·0	73·6	74·8	79·4	86·6
Execution	0·8	0·4	0·4	1·0	0·4	0·8	0·4
Ill-defined and not specified Causes	2207·6	2117·6	1829·6	1384·8	1139·8	941·6	838·8

* See note on preceding page.

TABLE 24.—ENGLAND AND WALES.—**Annual Death-rates from the Principal Zymotic Diseases and Infant Mortality, 1850–99.**

Period.	Annual Mortality per Million Persons living from the Principal Zymotic Diseases.										Annual Mortality of Infants under one year of age to 1000 Births.
	Small-pox.	Measles.	Scarlet Fever.	Diphtheria.	Whooping-cough.	Typhus.	Enteric Fever.	Simple and Ill-defined Fever.	Diarrhœa and Dysentery.	Cholera.	
Cols.:—1	2	3	4	5	6	7	8	9	10	11	12
1838–42 (5 years.)	576	539	797		504	1053			254	44	159
1847–50 (4 years.)	292	403	884		480	1246			900	810	154 (8 years.)
1851–60	222	412	982		505	913			918	170	154
1861–70	162	443	971	187	530	886			968	107	154
1871–80	245	379	719	121	513	58	326	105	916	26	149
1881–90	46	441	338	163	451	15	198	25	661	15	142
1850	262	398	753		437	885			760	50	146
1851	389	521	758		440	997			941	63	154
1852	401	320	1035		440	1022			1117	76	158
1853	171	266	853		609	1008			874	240	160
1854	151	498	995		525	1015			1181	1080	157
1855	131	391	894	20	541	875			754	44	154
1856	116	373	705	32	483	847			793	40	144
1857	202	310	652	82	526	988			1189	60	156
1858	329	476	1212	339	598	918			787	35	158
1859	193	485	976	517	456	806			1001	45	153
1860	136	479	485	261	429	652			544	16	148
1861	64	450	451	225	612	767			1002	42	153
1862	78	481	728	241	602	919			597	25	142
1863	286	550	1478	315	547	874			775	39	149
1864	364	397	1418	261	409	960			832	45	153
1865	301	405	837	196	409	1089			1164	61	160
1866	139	511	546	140	736	986			853	672	160
1867	114	304	567	120	548	778			960	43	153
1868	91	528	996	137	419	895			1405	68	155
1869	67	464	1244	117	493	193	390	239	935	32	156
1870	113	335	1446	120	529	147	388	233	1161	47	160
1871	1012	408	815	111	455	121	371	186	1094	38	158
1872	821	368	515	93	596	80	377	145	995	35	150
1873	98	316	562	108	411	70	376	132	982	32	149
1874	88	517	1050	150	437	74	374	130	923	25	151
1875	35	257	851	142	594	62	371	108	1028	23	158
1876	99	408	691	129	432	48	309	81	917	25	146
1877	173	366	585	111	460	45	279	78	619	13	136
1878	74	310	753	140	710	36	306	71	1003	25	152
1879	21	362	604	120	503	21	231	58	452	8	135
1880	25	478	675	109	530	21	261	58	1171	31	153
1881	119	280	548	121	415	21	212	44	558	12	130
1882	50	483	521	152	579	36	229	39	653	13	141
1883	36	350	475	158	393	33	228	36	598	15	137
1884	82	419	402	186	425	12	236	28	978	30	147
1885	103	533	233	164	481	12	175	24	492	11	138
1886	11	436	218	149	470	9	184	22	899	19	149
1887	19	602	282	160	404	8	185	18	727	17	145
1888	37	347	226	171	436	6	172	15	455	8	136
1889	1	518	235	189	430	5	176	15	648	12	144
1890	0	439	242	179	478	5	179	13	606	14	151
1891	2	436	171	173	468	5	168	11	469	11	149
1892	15	460	190	222	455	3	137	8	505	15	148
1893	49	374	235	318	342	5	229	9	954	45	159
1894	27	391	167	292	411	4	159	7	350	8	137
1895	7	378	149	260	316	2	175	5	874	28	161
1896	18	572	178	292	431	2	166	5	546	18	148
1897	1	409	147	246	368	2	156	4	840	31	156
1898	8	421	113	244	324	1	182	4	923	35	160
1899	5	315	117	293	319	1	199	4	937	38	163

TABLE 25.—LONDON.*—**Annual Death-rates** from the **Principal Zymotic Diseases, and Infant Mortality, 1850-99.**

PERIOD.	ANNUAL MORTALITY PER MILLION PERSONS LIVING, FROM THE PRINCIPAL ZYMOTIC DISEASES.										ANNUAL MORTALITY of Infants under one year of age to 1000 Births.
	Small-pox.	Measles.	Scarlet Fever.	Diphtheria.	Whooping-cough.	Typhus.	Enteric Fever.	Simple and Ill-defined Fever.	Diarrhœa and Dysentery.	Cholera.	
Cols.:—1	2	3	4	5	6	7	8	9	10	11	12
1838-40 (3 years.)	1065	695	1108		804	1339			274	21	—
1841-50	402	623	863		867	979			782	688	157
1851-60	280	530	1017		877	886			1030	514	155
1861-70	276	576	1133	179	882	904			1040	243	162
1871-80	457	510	600	122	815	55	244	75	949	38	158
1881-90	145	636	335	259	693	8	189	18	748	23	152
1850	215	422	503		675	875			894	55	140
1851	448	547	541		921	1000			1161	90	154
1852	478	246	1061		648	901			1037	67	151
1853	86	398	830		1084	1064			1077	359	158
1854	277	563	1389		999	1125			1328	4289	164
1855	408	345	1025		957	966			800	58	153
1856	204	569	700		805	1045			929	58	150
1857	59	509	607		959	833			1251	81	156
1858	90	884	1561		1010	716			828	49	160
1859	425	488	1277	284	639	675			1289	71	150
1860	323	752	726	174	744	531			535	18	153
1861	77	377	846	239	1260	656			973	60	155
1862	128	816	1221	255	758	1284			643	37	143
1863	687	562	1706	275	749	988			858	55	151
1864	185	942	1097	207	819	1278			1018	53	160
1865	214	431	727	144	980	1074			1242	65	171
1866	457	730	622	152	973	884			1083	1840	172
1867	436	370	470	145	738	708			992	78	159
1868	190	625	929	158	745	786			1309	103	166
1869	87	458	1839	107	1187	225	337	194	1100	69	170
1870	302	450	1875	104	607	147	303	177	1184	74	164
1871	2422	437	582	105	701	118	267	133	1214	68	171
1872	537	505	276	80	979	52	242	97	1078	54	158
1873	34	637	191	95	777	82	269	96	1171	48	160
1874	17	490	773	122	545	91	256	98	934	36	156
1875	13	404	1056	167	920	37	235	78	944	31	162
1876	207	485	651	109	771	45	217	57	1010	38	157
1877	710	664	439	88	505	44	251	54	673	24	146
1878	388	411	495	155	1227	41	283	54	967	34	164
1879	121	667	717	156	791	19	229	43	510	14	148
1880	125	402	820	144	930	20	186	35	989	35	158
1881	619	663	553	172	516	24	254	35	799	25	148
1882	111	605	519	222	1212	14	252	25	555	20	151
1883	35	626	514	244	410	14	247	26	680	21	146
1884	313	575	362	241	799	8	234	20	988	41	156
1885	357	731	181	227	624	7	150	20	684	19	148
1886	6	519	172	212	714	3	154	18	994	34	159
1887	2	716	356	235	723	5	151	11	937	26	158
1888	2	590	295	319	728	2	169	9	537	13	146
1889	—	558	190	391	432	4	130	10	650	15	141
1890	1	773	206	331	768	2	146	9	658	20	163
1891	2	428	142	340	680	3	132	10	577	17	155
1892	10	799	273	461	587	3	102	5	598	20	155
1893	48	384	370	761	541	1	161	5	797	31	164
1894	20	759	223	624	483	1	147	3	402	7	143
1895	13	614	189	535	346	1	143	2	825	17	166
1896	2	826	207	599	655	1	130	4	723	21	162
1897	4	428	175	509	412	0	131	2	929	26	159
1898	0	682	129	392	479	1	131	2	973	29	167
1899	1	469	88	429	378	0	177	0	929	33	167

* For the purposes of this table the deaths of Londoners during recent years in the Metropolitan Workhouses, Hospitals, and Lunatic Asylums situated outside Registration London, have been included, and the deaths of persons not belonging to London occurring in the London Fever Hospital, in the Middlesex County Lunatic Asylums at Wandsworth and Streatham, and in the Metropolitan Asylums Board Hospitals within Registration London, have been excluded. Some of the figures for 1899 may differ, therefore, from those in Tables 11, 26, and 27.

TABLE 26.—ENGLAND AND WALES.—**Death-rates** from **several Causes** in **Registration Counties, 1899.**

REGISTRATION COUNTY.	Estimated Population in the middle of 1899.*	DEATH-RATE PER MILLION PERSONS LIVING FROM																							
		ALL CAUSES.	Small-pox.	Measles.	Scarlet Fever.	Diphtheria.	Whooping-cough.	Typhus.	Enteric Fever.	Simple and Ill-defined Fever.	Diarrhœa and Dysentery.	Cholera.	Cancer.	Tabes Mesenterica.	Phthisis.	Other Tubercular and Scrofulous Diseases.	Diseases of Nervous System.	Diseases of Circulatory System.	Diseases of Respiratory System.	Diseases of Digestive System.	Diseases of Urinary System.	Diseases of Organs of Generation.	Puerperal Fever.	Childbirth.	Violence.	Other Causes.
ENGLAND & WALES	**31742588**	**18329**	**5**	**315**	**117**	**293**	**319**	**1**	**199**	**4**	**937**	**38**	**829**	**198**	**1336**	**377**	**2077**	**1708**	**3209**	**1422**	**485**	**43**	**60**	**76**	**688**	**3593**
I.—LONDON.																									
London†	4,546,752	19368	—	469	79	432	378	0	176	0	924	33	944	216	1824	458	1652	1675	3829	1488	572	62	50	50	828	3229
II.—SOUTH EASTERN.																									
Surrey	680,383	15091	—	123	46	195	297	—	73	4	725	34	804	81	1166	347	1984	1565	2171	1192	451	34	51	60	578	3110
Kent	892,012	16677	4	172	77	415	300	—	159	1	816	30	912	155	1240	378	1784	1704	2345	1228	497	39	37	58	657	3669
Sussex	606,922	15804	—	48	36	330	226	—	152	2	840	21	970	127	1242	288	1641	1783	2239	1030	443	35	31	51	526	3743
Hampshire..	748,603	17626	—	240	72	337	287	—	218	3	1039	71	935	175	1495	333	1917	1958	2471	1147	445	31	44	45	606	3757
Berkshire	285,405	15017	—	123	56	130	347	—	88	—	543	7	932	84	1104	357	1818	1724	1990	999	448	35	56	56	585	3535
III.—SOUTH MIDLAND.																									
Middlesex	803,719	14744	4	268	144	261	269	—	92	1	1043	68	661	170	1074	327	1610	1191	2334	1316	365	34	45	54	516	2897
Hertfordshire	225,219	16300	—	93	18	147	240	—	200	—	733	53	1012	93	1239	280	1781	1865	2717	1292	480	44	18	107	533	3355
Buckinghamshire ..	171,147	15484	—	47	70	269	222	—	111	—	590	18	929	53	970	205	1817	1642	2372	1250	596	29	18	99	497	3680
Oxfordshire	192,716	15043	—	270	21	93	187	—	26	—	394	—	1007	78	960	280	1847	1827	2050	1038	540	42	21	83	415	3884
Northamptonshire ..	334,829	15462	—	182	134	137	191	—	164	—	708	18	869	146	1186	308	1831	1523	2512	890	394	51	48	69	504	3597
Huntingdonshire.. ..	47,765	16560	—	21	21	188	147	—	147	—	670	—	1361	105	775	335	1947	2031	2240	733	481	21	—	42	712	4583
Bedfordshire	175,497	16285	—	125	23	382	405	—	40	—	855	28	906	137	1048	370	2194	1561	2444	1100	462	40	23	68	416	3658
Cambridgeshire	199,531	14850	—	65	30	170	221	—	65	—	396	10	1138	150	1123	266	1639	1659	1914	1108	411	35	35	70	601	3744
IV.—EASTERN.																									
Essex	987,151	16819	—	405	49	455	355	1	204	4	1099	59	708	176	1100	330	1680	1438	2761	1496	368	34	59	52	625	3361
Suffolk	360,120	16064	—	128	44	150	228	—	167	8	492	8	1014	125	1130	300	1624	1805	2116	1019	569	36	44	61	641	4355
Norfolk	469,601	16618	2	136	83	343	511	—	215	2	660	6	1050	96	975	277	2076	1627	2095	994	449	32	55	45	468	4421
V.—SOUTH WESTERN.																									
Wiltshire	259,513	16438	—	92	69	92	270	—	96	—	559	15	844	135	933	258	1865	2058	2898	1079	498	27	58	104	640	3853
Dorsetshire	191,472	16425	—	89	63	131	94	—	84	—	710	5	1060	94	1165	225	2136	1807	2465	1092	480	37	26	73	527	4062
Devonshire..	657,155	17594	—	128	18	88	400	2	146	2	583	49	954	145	1359	344	2109	2009	2904	1313	536	68	44	68	572	3763
Cornwall	310,716	16629	—	13	42	84	370	—	148	6	541	13	930	180	1097	267	1928	1851	2436	1036	550	51	35	77	560	4414
Somersetshire	462,156	16919	—	108	17	106	197	—	67	2	498	22	984	121	1121	314	2062	2077	2806	1142	502	39	39	69	589	4037

* The population of London has been estimated to the middle of 1899 from the numbers enumerated at the Censuses of 1891 and 1896; the populations of the other counties from the numbers enumerated at the Censuses of 1881 and 1891.

† See note to Table 25.

TABLE 26 (*continued*).—ENGLAND AND WALES.—**Death-rates from several Causes in Registration Counties, 1899.**

REGISTRATION COUNTY.	Estimated Population in the middle of 1899.*	DEATH-RATE PER MILLION PERSONS LIVING FROM																							
		ALL CAUSES.	Small-pox.	Measles.	Scarlet Fever.	Diphtheria.	Whooping-cough.	Typhus.	Enteric Fever.	Simple and Ill-defined Fever.	Diarrhœa and Dysentery.	Cholera.	Cancer.	Tabes Mesenterica.	Phthisis.	Other Tubercular and Scrofulous Diseases.	Diseases of Nervous System.	Diseases of Circulatory System.	Diseases of Respiratory System.	Diseases of Digestive System.	Diseases of Urinary System.	Diseases of Organs of Generation.	Puerperal Fever.	Childbirth.	Violence.	Other Causes.
VI.—WEST MIDLAND.																									
Gloucestershire	628,111	17799	—	271	48	127	295	—	96	—	782	14	1000	146	1261	353	2117	2033	3151	1126	497	49	72	75	634	3652
Herefordshire	109,136	17235	—	18	37	137	137	—	9	—	238	—	1063	92	953	348	2181	2208	2520	1173	706	37	82	64	596	4636
Shropshire..	244,789	17824	—	49	61	221	364	—	69	4	310	16	976	139	1042	323	1998	2431	2831	1262	519	37	53	57	727	4335
Staffordshire	1,189,631	19564	—	66	217	290	359	1	293	3	1257	20	667	234	1076	317	2337	1574	3586	1761	408	35	86	93	722	4182
Worcestershire	456,005	16816	—	72	86	252	217	—	147	—	752	15	882	206	1081	340	1842	1706	2721	1325	500	37	75	66	634	3860
Warwickshire	861,617	19542	—	272	75	227	315	—	264	2	1350	14	860	162	1412	353	2065	1542	3419	1777	539	48	58	88	771	3939
VII.—NORTH MIDLAND.																									
Leicestershire	426,914	17095	—	98	134	649	286	—	185	—	981	12	757	176	1014	347	1925	1527	2729	1258	384	26	63	61	738	3745
Rutlandshire	21,319	14166	—	—	188	188	—	—	—	—	328	—	704	235	1032	281	1782	1595	2111	891	469	—	94	—	704	3564
Lincolnshire	468,563	16956	15	190	92	134	188	—	207	9	711	88	939	139	990	354	2350	1754	2318	1180	416	53	75	66	672	4016
Nottinghamshire ..	565,201	18790	—	674	195	115	186	—	347	7	1212	23	835	255	1010	356	2061	1658	3174	1550	448	58	74	88	623	3851
Derbyshire..	472,100	16778	—	422	203	102	203	—	159	—	686	17	684	208	1017	307	2245	1612	2779	1334	392	55	51	87	616	3599
VIII.—NORTH WESTERN.																									
Cheshire	778,684	17842	—	423	113	148	362	1	206	3	788	30	863	223	1204	358	1989	1785	3022	1465	468	27	83	95	682	3504
Lancashire	4,374,441	21082	0	611	203	221	378	4	262	9	1343	65	704	249	1513	410	2347	1760	4353	1637	494	44	80	91	740	3564
IX.—YORK.																									
West Riding	2,695,612	18437	5	330	199	428	289	—	257	2	916	50	746	227	1298	411	2372	1727	3284	1311	501	42	66	86	600	3290
East Riding (with York)	432,087	18165	331	310	120	139	389	—	190	—	1171	9	873	211	1238	393	2532	1680	2562	1278	442	51	51	76	826	3293
North Riding	369,973	18601	—	495	111	151	205	—	181	11	860	19	916	270	1149	449	2357	1595	3576	1222	478	57	51	84	697	3667
X.—NORTHERN.																									
Durham	1,160,588	19413	—	414	216	83	286	3	290	12	1023	49	626	371	1282	468	2396	1518	3444	1761	413	30	80	98	788	3762
Northumberland.. ..	571,978	20057	—	308	94	177	439	2	191	3	871	37	752	323	1589	463	2334	1900	3100	2014	446	56	52	107	850	3949
Cumberland	279,104	15371	4	54	133	86	391	—	100	—	319	7	849	161	1197	383	1680	1802	2490	1107	494	32	61	79	709	3233
Westmorland	67,506	12947	—	30	59	104	104	—	104	—	148	15	770	119	889	563	2000	1837	1644	711	252	89	15	74	430	2990
XI.—WELSH.																									
Monmouthshire	312,866	18765	—	160	42	623	316	—	256	13	1032	70	668	147	863	246	2266	1640	3685	1851	384	13	58	109	719	3604
South Wales	1,207,877	19110	—	44	74	778	367	—	248	6	933	44	650	153	1336	380	2590	1476	3193	1765	487	42	69	118	805	3552
North Wales	440,112	19436	—	175	82	130	136	—	134	—	457	27	1143	161	1634	345	3011	2293	2967	1288	627	43	77	123	707	3876

* See note on preceding page.

TABLE 27.—ENGLAND AND WALES.—**Death-rates** from the **Principal Zymotic Diseases, Systems,** and from **Puerperal Fever,** and **Childbirth**

REGISTRATION COUNTY.	TO A MILLION PERSONS LIVING.													
	Small-pox.		Measles.		Scarlet Fever.		Diphtheria.		Fever.					
									Typhus.		Enteric.		Simple and Ill-defined.	
	Ten Years 1889 to 1898.	1899.	Ten Years 1889 to 1898.	1899.	Ten Years 1889 to 1898.	1899.	Ten Years 1889 to 1898.	1899.	Ten Years 1889 to 1898.	1899.	Ten Years 1889 to 1898.	1899.	Ten Years 1889 to 1898.	1899.
ENGLAND & WALES	13	5	440	315	183	117	242	293	3	1	173	199	8	4
I.—LONDON.														
London*	2	—	625	469	193	79	494	432	2	0	135	176	5	0
II.—SOUTH EASTERN.														
Surrey	4	—	274	123	57	46	262	195	0	—	86	73	6	4
Kent	52	4	288	172	81	77	329	415	1	—	133	159	4	1
Sussex	4	—	236	48	43	36	291	330	0	—	130	152	2	2
Hampshire..	5	—	282	240	71	72	179	337	—	—	142	218	10	3
Berkshire	3	—	241	123	55	56	192	130	2	—	69	88	4	—
III.—SOUTH MIDLAND.														
Middlesex	3	4	383	268	214	144	311	261	1	—	120	92	5	1
Hertfordshire	7	—	281	93	67	18	183	147	1	—	83	200	2	—
Buckinghamshire ..	3	—	313	47	58	70	209	269	2	—	99	111	3	—
Oxfordshire	2	—	294	270	61	21	200	93	1	—	60	26	4	—
Northamptonshire ..	3	—	409	182	141	134	129	137	—	—	126	164	3	—
Huntingdonshire.. ..	8	—	164	21	61	21	140	188	2	—	89	147	—	—
Bedfordshire	4	—	250	125	102	23	208	382	1	—	86	40	4	—
Cambridgeshire	1	—	192	65	58	30	184	170	2	—	124	65	5	—
IV.—EASTERN.														
Essex	18	—	403	405	130	49	423	455	1	1	180	204	6	4
Suffolk	1	—	228	128	61	44	259	150	1	—	98	167	6	8
Norfolk	2	2	206	136	84	83	209	343	1	—	196	215	5	2
V.—SOUTH WESTERN.														
Wiltshire	2	—	222	92	74	69	178	92	—	—	59	96	3	—
Dorsetshire	3	—	181	89	73	63	159	131	1	—	86	84	6	—
Devonshire..	3	—	332	128	167	18	157	88	1	2	137	146	9	2
Cornwall	4	—	245	13	143	42	147	84	1	—	126	148	6	6
Somersetshire	5	—	313	108	126	17	128	106	1	—	78	67	3	2
VI.—WEST MIDLAND.														
Gloucestershire	92	—	324	271	99	48	173	127	1	—	94	96	4	—
Herefordshire	6	—	183	18	110	37	173	137	—	—	44	9	4	—
Shropshire	2	—	168	49	108	61	213	221	2	—	95	69	2	4
Staffordshire	18	—	554	66	223	217	180	290	1	1	201	293	8	3
Worcestershire	8	—	331	72	98	86	181	252	1	—	115	147	9	—
Warwickshire	36	—	450	272	184	75	206	227	1	—	147	254	8	2
VII.—NORTH MIDLAND.														
Leicestershire	10	—	406	98	180	134	225	649	1	—	186	185	2	—
Rutlandshire	—	—	137	—	68	188	151	188	—	—	55	—	5	—
Lincolnshire	3	15	168	190	119	92	157	134	1	—	176	207	6	9
Nottinghamshire ..	5	—	387	674	194	195	99	115	0	—	256	347	5	7
Derbyshire	26	—	431	422	180	203	137	102	1	—	149	159	5	—
VIII.—NORTH WESTERN.														
Cheshire	8	—	405	423	179	113	211	148	7	1	203	206	10	3
Lancashire	13	0	633	611	305	203	190	221	12	4	260	262	14	9
IX.—YORKSHIRE.														
West Riding	27	5	465	330	243	199	153	428	2	—	206	257	10	2
East Riding (with York)	7	331	360	310	135	120	126	139	1	—	240	190	10	—
North Riding	67	—	251	495	135	111	147	151	4	—	256	181	14	11
X.—NORTHERN.														
Durham	7	—	522	414	207	216	137	83	10	3	318	290	20	12
Northumberland.. ..	3	—	410	308	164	94	156	177	4	2	204	191	17	3
Cumberland	3	4	511	54	208	133	111	86	10	—	75	100	7	—
Westmorland	—	—	210	30	87	59	135	104	—	—	101	104	3	—
XI.—WELSH.														
Monmouthshire	4	—	521	160	239	42	243	623	1	—	146	256	9	13
South Wales	3	—	420	44	285	74	256	778	3	—	184	248	7	6
North Wales	2	—	206	175	155	82	217	130	1	—	138	134	9	—

* See Note to Table 25.

rom **Phthisis**, from **Diseases** of **Circulatory**, **Respiratory** (excluding **Croup**), and **Urinary** in **Registration Counties, 1889-98**, and **1899**.

To a Million Persons living.												To 1000 Births.		
Whooping-cough.		Diarrhœa.		Phthisis.		Circulatory Diseases.		Respiratory Diseases (excluding Croup).		Urinary Diseases.		Puerperal Fever and Accidents of Childbirth.		Registration County.
Ten Years 1889 to 1898.	1899.	Ten Years 1889 to 1898.	1899.	Ten Years 1889 to 1898.	1899.	Ten Years 1889 to 1898.	1899.	Ten Years 1889 to 1898.	1899.	Ten Years 1889 to 1898.	1899.	Ten Years 1889 to 1898.	1899.	
402	319	672	937	1454	1336	1660	1708	3461	3177	453	485	5·04	4·66	ENGLAND & WALES.
														I.—LONDON.
538	378	711	924	1828	1824	1550	1675	3954	3812	518	572	3·92	3·40	London.*
														II.—SOUTH EASTERN.
316	297	403	725	1290	1166	1549	1565	2281	2159	401	451	4·11	4·51	Surrey.
299	300	494	816	1307	1240	1616	1704	2402	2312	429	497	4·17	3·61	Kent.
257	226	391	840	1389	1242	1681	1783	2298	2224	439	443	4·28	3·61	Sussex.
291	287	470	1039	1551	1495	1725	1958	2436	2435	483	445	4·14	3·53	Hampshire.
253	347	360	543	1191	1104	1786	1724	2398	1972	458	448	4·61	4·63	Berkshire.
														III.—SOUTH MIDLAND.
388	269	631	1043	1121	1074	1222	1191	2526	2314	359	365	4·04	3·60	Middlesex.
302	240	394	733	1261	1239	1973	1885	2388	2655	454	480	3·96	4·91	Hertfordshire.
287	222	328	590	1066	970	1687	1642	2525	2343	455	596	4·16	4·56	Buckinghamshire.
275	187	305	394	1153	960	1873	1827	2543	2045	461	540	4·41	4·40	Oxfordshire.
361	191	507	708	1231	1186	1568	1523	2566	2482	379	394	4·53	3·98	Northamptonshire.
257	147	339	670	1154	775	1478	2031	2619	2219	410	481	3·76	1·65	Huntingdonshire.
315	405	488	855	1171	1048	1630	1561	2330	2421	421	462	4·38	3·70	Bedfordshire.
336	221	395	396	1380	1123	1758	1659	2463	1914	474	411	4·06	4·22	Cambridgeshire.
														IV.—EASTERN.
411	355	632	1099	1183	1100	1405	1438	2819	2749	338	368	3·95	3·62	Essex.
366	228	430	492	1353	1130	1702	1805	2567	2110	457	569	4·16	3·99	Suffolk.
329	511	539	660	1198	975	1754	1627	2493	2080	422	449	4·63	3·72	Norfolk.
														V.—SOUTH WESTERN.
237	270	247	559	1117	933	2090	2058	2725	2859	521	493	4·03	6·25	Wiltshire.
222	94	251	710	1153	1165	1999	1807	2650	2413	446	480	4·21	3·95	Dorsetshire.
354	400	386	583	1444	1359	1920	2009	3130	2872	481	526	4·61	4·54	Devonshire.
450	370	419	541	1407	1097	1792	1851	2956	2410	450	550	4·85	4·49	Cornwall.
314	197	303	498	1123	1121	2008	2077	2818	2778	466	502	4·49	4·39	Somersetshire.
														VI.—WEST MIDLAND.
338	295	421	782	1308	1261	1943	2033	3121	3137	505	497	5·03	5·31	Gloucestershire.
242	137	229	238	1097	953	2289	2208	2901	2456	462	706	5·42	5·70	Herefordshire.
262	364	301	310	1162	1042	2181	2431	2780	2798	502	519	5·05	4·02	Shropshire.
429	339	918	1257	1159	1076	1471	1574	4007	3536	422	408	5·10	5·11	Staffordshire.
317	217	565	752	1061	1081	1675	1706	3010	2710	457	500	4·51	4·56	Worcestershire.
446	315	996	1350	1463	1412	1677	1542	3827	3398	471	539	4·51	4·41	Warwickshire.
														VII.—NORTH MIDLAND.
339	286	1027	981	1145	1014	1526	1527	2871	2675	362	324	4·13	4·12	Leicestershire.
279	—	197	328	979	1032	1722	1505	2350	1970	489	469	4·07	4·09	Rutlandshire.
221	188	576	711	1219	990	1736	1754	2663	2299	431	416	4·63	4·95	Lincolnshire.
384	186	807	1212	1224	1010	1570	1658	3206	3155	394	448	5·03	5·05	Nottinghamshire.
350	203	619	686	1175	1017	1683	1612	3157	2745	386	392	5·71	4·43	Derbyshire.
														VIII.—NORTH WESTERN.
388	362	670	788	1368	1204	1738	1785	3435	2991	441	468	6·04	6·32	Cheshire.
477	378	997	1343	1633	1513	1669	1760	4706	4298	473	494	6·21	5·66	Lancashire.
														IX.—YORKSHIRE.
390	289	783	916	1504	1298	1662	1727	4012	3250	444	501	5·78	5·11	West Riding.
343	389	1081	1171	1382	1238	1716	1680	3241	2546	430	442	4·59	4·03	East Riding (with York).
368	205	539	860	1230	1149	1663	1596	3109	3525	416	478	4·70	4·54	North Riding.
														X.—NORTHERN.
432	286	849	1023	1503	1282	1490	1518	3504	3413	342	413	5·29	5·05	Durham.
413	439	657	871	1825	1589	1842	1900	2909	3065	400	446	5·81	4·76	Northumberland.
317	391	336	319	1284	1197	1864	1802	2971	2454	440	494	5·27	5·09	Cumberland.
168	104	229	148	988	889	1885	1837	2160	1629	513	252	5·88	3·91	Westmorland.
														XI.—WELSH.
487	316	387	1032	1092	863	1614	1640	4031	3650	417	384	6·38	5·24	Monmouthshire.
408	367	512	933	1614	1336	1565	1476	3583	3134	470	487	6·74	5·93	South Wales.
300	136	272	457	1753	1634	2073	2293	3192	2928	656	627	7·33	6·96	North Wales.

* See Note to Table 26.

TABLE 28.—ENGLAND AND WALES.—Deaths from various Causes to a Million Deaths from All Causes, 1899.

CAUSE OF DEATH.	Proportional Number.
ALL CAUSES	1,000,000
Small-pox	300
Chicken-pox	213
Measles	17185
Epidemic Rose Rash ..	64
Scarlet Fever..	6397
Typhus..	50
Relapsing Fever	—
Influenza	21342
Whooping-cough	17410
Mumps..	124
Diphtheria	15976
Cerebro-spinal Fever ..	36
Simple and Ill-defined Fever.	194
Enteric Fever	10835
Other Miasmatic Diseases	50
Cholera	2085
Diarrhœa, Dysentery ..	51148
Remittent Fever	9
Ague	153
Hydrophobia	—
Glanders	9
Anthrax, Splenic Fever ..	36
Cow-pox and other effects of Vaccination.	58
Syphilis	3082
Gonorrhœa, Stricture of Urethra.	591
Phagedæna	65
Erysipelas	2109
Pyæmia, Septicæmia ..	578
Puerperal Fever	3279
Thrush	473
Other Diseases from Vegetable Parasites.	5
Hydatid Disease	105
Other Diseases from Animal Parasites.	86
Starvation, Want of Breast-milk.	645
Scurvy	58
Intemperance { Chronic Alcoholism.	4055
Intemperance { Delirium Tremens.	880
Rheumatic Fever, Rheumatism of Heart.	4550
Rheumatism..	1586
Gout	961
Rickets..	2296
Cancer	45248
Tabes Mesenterica	10818
Tubercular Meningitis (Acute Hydrocephalus).	11085
Phthisis	72891
Other Forms of Tuberculosis, Scrofula.	9467
Purpura, Hæmorrhagic Diathesis.	571
Anæmia, Chlorosis, Leucocythæmia.	3207
Diabetes Mellitus	4672
Other Constitutional Diseases.	1817
Premature Birth	31880
Atelectasis	2061
Cyanosis	1977
Spina Bifida	1241
Imperforate Anus	301
Cleft Palate, Harelip ..	364
Other Congenital Defects	825
Old Age	54103

CAUSE OF DEATH.	Proportional Number.
Inflammation of Brain or its Membranes.	12986
Apoplexy	32678
Softening of Brain	4376
Hemiplegia, Brain Paralysis.	10720
Paralysis Agitans	667
Insanity, General Paralysis of Insane.	6550
Chorea	296
Epilepsy	4720
Convulsions	30971
Laryngismus Stridulus ..	748
Idiopathic Tetanus.. ..	41
Paraplegia, Diseases of Spinal Cord.	4153
Other Diseases of Nervous System.	4414
Otitis, Otorrhœa	1554
Epistaxis and Diseases of Nose.	131
Ophthalmia and Diseases of Eye.	91
Endocarditis, Valvular Disease.	20828
Pericarditis	1038
Hypertrophy of Heart ..	425
Angina Pectoris	1200
Syncope	2104
Aneurism	1545
Senile Gangrene	2197
Embolism, Thrombosis ..	2654
Phlebitis	309
Varicose Veins	153
Other Diseases of Circulatory System.	60655
Laryngitis	2274
Croup	1729
Other Diseases of Larynx and Trachea.	213
Emphysema, Asthma ..	4845
Bronchitis	88013
Pneumonia	68486
Pleurisy	2827
Other Diseases of Respiratory System.	6648
Stomatitis (Dis. of Mouth)	837
Dentition	5837
Sore Throat, Quinsy ..	1011
Dyspepsia	182
Hæmatemesis	469
Melæna	186
Diseases of Stomach ..	9675
Enteritis	9551
Gastro-Enteritis	23541
Ulceration of Intestine ..	593
Ileus, Obstruction of Intestine.	3807
Stricture or Strangulation of Intestine.	248
Intussusception of Intestine.	786
Hernia	2542
Fistula	89
Peritonitis	3427
Ascites	258
Gallstones	839
Cirrhosis of Liver	7790
Other Diseases of Liver ..	5210
Other Diseases of Digestive System.	684
Diseases of Spleen	91
Diseases of Lymphatic System.	533
Diseases of Thyroid Body	536
Diseases of Supra-Renal Capsules.	354

CAUSE OF DEATH.	Proportional Number.
Acute Nephritis	4218
Bright's Disease	15818
Uræmia	701
Suppression of Urine ..	96
Calculus	421
Hæmaturia	110
Diseases of Bladder and of Prostate.	3969
Other Diseases of Urinary System.	1071
Ovarian Disease	767
Diseases of Uterus and Vagina.	1219
Disorders of Menstruation	151
Pelvic Abscess	110
Perineal Abscess	24
Diseases of Testes, Penis, Scrotum, &c.	122
Abortion, Miscarriage ..	308
Puerperal Mania	127
Puerperal Convulsions ..	596
Placenta Prævia, Flooding	1188
Phlegmasia Dolens	112
Other Accidents of Childbirth.	1825
Caries, Necrosis	1349
Arthritis, Ostitis, Periostitis	514
Other Diseases of Organs of Locomotion.	641
Carbuncle	278
Phlegmon, Cellulitis ..	822
Lupus	105
Ulcer, Bedsore	918
Eczema..	609
Pemphigus	270
Other Diseases of Integumentary System.	378
Accident { In Mines and Quarries	1605
Accident { Vehicles and Horses ..	4852
Accident { Ships, Boats, and Docks (not drowning).	552
Accident { Building Operations ..	423
Accident { Machinery	447
Accident { Weapons and Implements.	248
Accident { Burns and Scalds ..	4667
Accident { Poison, Poisonous Vapours.	1093
Accident { Drowning..	4899
Accident { Suffocation	3828
Accident { Falls	5303
Accident { Weather Agencies ..	748
Accident { Otherwise, or not stated	3419
Homicide	500
Suicide	4888
Execution	26
Dropsy	361
Debility, Atrophy, Inanition.	35083
Mortification	64
Tumour	139
Abscess	614
Hæmorrhage	196
Sudden (Cause unascertained).	364
Other ill-defined Causes ..	124
Not specified Causes ..	2780

TABLE 29.—ENGLAND AND WALES.—**Death-rates in Town* and Country Districts, 1851-99.**

YEAR.	Persons to a Square Mile in England and Wales.	ANNUAL DEATHS to 1000 Persons living in			Deaths in Town Districts to 100 Deaths in Country Districts, in equal Numbers living.
		England and Wales.	Town* Districts.	Country Districts.	
1851-60	325	22·2	24·7	19·9	124
1861-70	365	22·5	24·8	19·7	126
1871-80	416	21·4	23·1	19·0	122
1881-90	470	19·1	20·3	17·3	117
1881	447	18·9	20·1	16·9	119
1882	452	19·6	21·0	17·3	121
1883	457	19·6	20·7	17·9	116
1884	462	19·7	20·9	17·6	119
1885	467	19·2	20·1	17·8	113
1886	472	19·5	20·4	18·0	113
1887	477	19·1	20·2	17·2	117
1888	483	18·1	19·0	16·6	114
1889	488	18·2	19·3	16·4	118
1890	493	19·5	20·9	17·4	120
1891	499	20·2	21·1	18·5	114
1892	504	19·0	19·5	18·1	108
1893	510	19·2	20·2	17·4	116
1894	516	16·6	17·1	15·6	110
1895	521	18·7	19·5	17·0	115
1896	527	17·1	18·0	15·3	118
1897	533	17·4	18·2	15·8	115
1898	539	17·6	18·3	16·0	114
1899	544	18·3	19·2	16·3	118

* For names of the Districts and Sub-districts taken to represent the Town Districts of England and Wales from 1851 to 1880, see Registrar-General's Forty-third Annual Report, page cv. For description of the Districts taken for 1881-99, see note to Table 30 below.

TABLE 30.—ENGLAND AND WALES.—**Town and Country Districts.—Annual Death-rates in each Quarter of the Eleven Years, 1889-99.**

—	Area in Acres.	ESTIMATED POPULATION in the middle of 1899.	Quarter ending	ANNUAL RATE of MORTALITY per 1000 in each Quarter of the Years.											
				1889.	1890.	1891.	1892.	1893.	1894.	1895.	1896.	1897.	1898.	Mean of Ten Years, 1889-98.	1899.
ENGLAND AND WALES	37,317,885	31,742,588	YEAR	**18·2**	**19·5**	**20·2**	**19·0**	**19·2**	**16·6**	**18·7**	**17·1**	**17·4**	**17·6**	**18·4**	**18·3**
			Mar.	19·9	23·3	22·0	24·9	19·7	20·0	22·7	17·9	18·7	19·5	20·9	18·8
			June	17·5	17·9	23·7	18·0	18·0	15·8	17·2	16·3	16·3	16·2	17·7	16·6
			Sept.	17·1	16·9	15·9	15·7	19·2	14·2	17·5	16·3	17·8	17·9	16·9	19·2
			Dec.	18·4	20·1	19·3	17·4	19·9	16·5	17·6	17·9	17·0	16·8	18·1	18·6
TOWN DISTRICTS*	4,222,051	21,768,699	YEAR	**19·3**	**20·9**	**21·1**	**19·5**	**20·2**	**17·1**	**19·5**	**18·6**	**18·2**	**18·3**	**19·2**	**19·2**
			Mar.	20·6	24·4	22·8	24·6	20·4	20·0	25·4	18·5	18·9	19·8	21·3	19·5
			June	18·3	18·7	24·7	18·5	18·7	16·2	17·4	17·2	16·6	16·6	18·3	17·1
			Sept.	18·5	18·5	16·8	16·6	20·6	14·9	18·9	17·6	19·4	19·3	18·1	20·9
			Dec.	19·7	22·0	20·3	18·3	20·9	17·1	18·5	18·6	17·9	17·5	19·1	19·5
COUNTRY DISTRICTS*	33,095,834	9,973,889	YEAR	**16·4**	**17·4**	**18·5**	**18·1**	**17·4**	**15·6**	**17·0**	**15·3**	**15·8**	**16·0**	**16·8**	**16·3**
			Mar.	18·5	21·7	20·7	25·5	18·4	19·8	21·5	16·6	18·4	18·9	20·0	17·4
			June	16·2	16·5	21·7	17·2	16·4	15·0	16·9	14·5	15·6	15·4	16·5	15·6
			Sept.	14·6	14·1	14·2	13·9	16·5	12·7	14·4	13·7	14·3	14·9	14·3	15·6
			Dec.	16·3	17·4	17·6	15·8	18·2	15·0	15·5	16·3	14·9	15·0	16·2	16·8

* For the years prior to 1894 the Town Districts consisted of the 33 great towns; 67 other large town districts (represented approximately by registration districts or sub-districts); and all other registration sub-districts, three-fourths of the population of which, as enumerated in 1881, resided within the boundaries of Urban Districts existing in 1886. The present list of Town Districts was formed in 1894 and consists of the 33 great towns, 67 other large towns, and all other registration districts and sub-districts, three-fourths of the population of which, as enumerated in 1891, then resided within the boundaries of Urban Districts. The Country Districts consist of the remainder of England and Wales.

TABLE 31.—ENGLAND AND WALES.—Names on the Registers, Searches, and Fees received, at the General Register Office, 1850-99.

Year.	Names on the Registers at the end of each Year.				Searches in the Registers, including Non-Parochial.	
	Persons Married.	Births.	Deaths.	Total.	Number.*	Amount received for Searches and for Certificates.*
						£ s. d.
1850	3,555,748	7,111,516	4,959,528	15,626,792	2,562	366 13 0
1851	3,864,160	7,727,381	5,354,924	16,946,465	2,895	419 10 6
1852	4,181,724	8,361,593	5,762,059	18,295,176	3,291	467 5 0
1853	4,510,764	8,963,784	6,183,156	19,657,704	3,530†	505 4 0†
1854	4,830,218	9,598,189	6,621,061	21,049,468	3,827	568 7 6
1855	5,134,444	10,233,232	7,046,764	22,414,440	3,989	592 9 0
1856	5,453,118	10,890,685	7,437,270	23,781,073	4,432	653 15 0
1857	5,771,312	11,553,756	7,857,085	25,182,153	4,556†	630 1 6†
1858	6,083,452	12,209,257	8,306,741	26,599,430	5,585	815 1 6
1859	6,418,898	12,899,118	8,747,522	28,065,538	6,483	949 17 0
1860	6,759,210	13,583,166	9,170,243	29,512,619	7,085	1,031 18 0
1861	7,086,622	14,279,572	9,605,357	30,971,551	7,484	1,099 1 6
1862	7,414,682	14,992,256	10,041,923	32,448,861	8,522	1,250 12 0
1863	7,761,702	15,719,673	10,515,760	33,997,135	8,826†	1,280 17 6†
1864	8,122,476	16,459,948	11,011,291	35,593,715	9,607	1,371 18 6
1865	8,493,424	17,208,017	11,502,200	37,203,641	10,182	1,487 12 0
1866	8,868,976	17,961,887	12,002,889	38,833,752	12,135	1,860 15 6
1867	9,227,284	18,730,236	12,473,962	40,431,482	12,343	1,906 16 6
1868	9,581,206	19,517,094	12,964,584	42,062,886	12,913†	2,031 11 0†
1869	9,935,148	20,290,475	13,449,412	43,675,035	14,260	2,247 7 6
1870	10,298,458	21,083,262	13,964,741	45,346,461	16,170	2,456 19 6
1871	10,678,682	21,880,690	14,479,620	47,038,992	17,910	2,705 7 0
1872	11,081,216	22,706,597	14,971,885	48,759,698	18,970	2,867 5 6
1873	11,492,446	23,536,375	15,464,405	50,493,226	20,941†	3,142 9 6†
1874	11,896,466	24,391,331	15,991,037	52,278,834	22,354	3,364 7 0
1875	12,298,890	25,241,938	16,537,490	54,078,318	26,356	3,879 15 6
1876	12,702,638	26,129,906	17,047,805	55,880,349	27,590	4,109 15 6
1877	13,091,342	27,018,106	17,548,301	57,657,749	27,721	4,211 13 6
1878	13,471,450	27,910,012	18,068,173	59,469,635	28,540	4,313 8 6
1879	13,835,614	28,790,401	18,614,428	61,240,443	29,690†	4,517 15 0†
1880	14,219,544	29,672,044	19,143,052	63,034,640	31,308	4,695 3 0
1881	14,614,124	30,555,686	19,634,987	64,804,797	32,305	4,976 12 6
1882	15,022,934	31,444,700	20,151,641	66,619,275	33,597	5,170 15 0
1883	15,435,702	32,335,422	20,674,638	68,445,762	34,810	5,356 0 0
1884	15,844,304	33,242,172	21,205,466	70,291,942	34,843†	5,177 15 0†
1885	16,239,794	34,136,442	21,728,216	72,104,452	36,450	5,317 13 6
1886	16,631,936	35,040,202	22,265,492	73,937,630	36,079	5,168 16 0
1887	17,032,972	35,926,533	22,796,250	75,755,755	37,750	5,347 5 0
1888	17,440,614	36,806,401	23,307,221	77,554,236	40,477	5,808 0 6
1889	17,868,344	37,692,345	23,825,574	79,386,263	41,002	5,884 2 6
1890	18,314,400	38,562,282	24,387,822	81,264,504	43,874†	6,178 4 0†
1891	18,767,452	39,476,439	24,975,747	83,219,638	46,500	6,458 10 6
1892	19,221,722	40,374,306	25,535,431	85,131,549	50,942	6,921 15 0
1893	19,659,100	41,288,968	26,105,389	87,053,457	50,628	6,845 6 6
1894	20,111,998	42,179,257	26,604,216	88,895,471	54,255	7,166 3 6
1895	20,568,406	43,101,548	27,173,213	90,843,167	53,289	7,200 12 6
1896	21,053,934	44,016,879	27,699,940	92,770,753	57,444†	7,600 0 6†
1897	21,552,224	44,938,572	28,241,427	94,732,223	58,664	7,686 8 6
1898	22,062,982	45,861,757	28,793,568	96,718,287	63,825	8,450 19 6
1899	22,587,650	46,790,383	29,375,367	98,753,400	57,670	8,551 19 6

* The figures in these columns refer to periods of 52 weeks, except those marked †, which refer to periods of 53 weeks.

TABLE 32.—ISLANDS IN THE BRITISH SEAS. **Area and Population; and Births and Deaths, 1876—99.**

YEAR.	ISLANDS IN THE BRITISH SEAS.		ISLE OF MAN.		JERSEY.		GUERNSEY AND ADJACENT ISLANDS.	
Area in Acres ..	193,647		145,325		28,717		19,605	
	ENUMERATED POPULATION.							
1861	143,447		52,469		55,613		35,365	
1871	144,638		54,042		56,627		33,969	
1881	141,260		53,558		52,445		35,257	
1891	147,842		55,608		54,518		37,716	
—	Births.	Deaths.	Births.	Deaths.	Births.	Deaths.	Births.	Deaths.
1876	3,297	2,691	1,434	1,058	1,110	947	753	686
1877	3,446	3,077	1,439	1,129	1,283	1,316	724	632
1878	3,455	2,845	1,437	1,174	1,285	1,062	733	609
1879	3,624	2,999	1,569	1,122	1,312	1,099	743	778
1880	3,740	3,050	1,539	1,180	1,415	1,147	786	723
1881	3,490	2,653	1,398	1,051	1,363	1,000	729	602
1882	3,581	2,748	1,474	1,017	1,418	1,110	689	621
1883	3,493	3,001	1,392	1,172	1,376	1,129	725	700
1884	3,618	3,024	1,448	1,129	1,471	1,166	699	729
1885	3,582	2,921	1,439	1,074	1,369	1,179	754	668
1886	3,778	2,960	1,574	1,096	1,464	1,145	740	719
1887	3,739	2,674	1,515	1,133	1,458	973	766	568
1888	3,810	2,663	1,564	1,078	1,523	1,025	723	560
1889	3,791	2,687	1,578	1,010	1,415	1,039	798	638
1890	3,807	3,040	1,458	1,159	1,375	1,156	774	726
1891	3,688	2,925	1,493	1,086	1,373	1,144	822	695
1892	3,382	3,031	1,331	1,131	1,269	1,262	782	638
1893	3,633	2,864	1,415	1,091	1,401	1,118	817	655
1894	3,305	2,700	1,336	1,091	1,227	987	742	622
1895	3,602	2,985	1,515	1,138	1,294	1,151	793	696
1896	3,538	2,602	1,437	1,073	1,307	998	794	531
1897	3,716	2,819	1,445	1,099	1,331	1,016	940	704
1898	3,585	2,760	1,400	1,008	1,259	1,020	926	732
1899	3,650	2,881	1,473	1,130	1,261	1,054	916	697

NOTE.—The above numbers have been compiled from returns furnished to the Registrar-General by the Registrar-General of the Isle of Man, the Government Secretary of Jersey, and the Government Secretary of Guernsey.

TABLE 33.—UNITED KINGDOM. **Emigration, 1876—99.**

(From Returns issued by the Board of Trade.)

YEAR.	TOTAL.	NATIONALITY OF EMIGRANTS.					DESTINATION OF EMIGRANTS OF ENGLISH ORIGIN.			
		ENGLISH.	SCOTCH.	IRISH.	FOREIGNERS.	NOT DISTINGUISHED.	NORTH AMERICAN COLONIES.	UNITED STATES.	AUSTRALIAN COLONIES AND NEW ZEALAND.	ALL OTHER PLACES.
1876 ..	147,663	72,323	11,087	29,492	31,697	3,064	7,957	32,099	23,055	9,212
1879 ..	217,163	104,275	18,703	41,296	49,480	3,409	13,965	52,402	26,366	11,542
1880 ..	332,294	111,845	22,056	95,641	100,369	4,383	13,541	69,081	15,176	14,047
1881 ..	392,514	139,976	26,826	76,200	144,381	5,131	17,164	90,527	15,704	16,581
1882 ..	413,288	162,992	32,242	84,132	130,029	3,893	27,763	94,599	24,345	16,285
1883 ..	397,157	183,236	31,139	105,743	73,260	3,779	27,995	93,392	50,201	11,648
1884 ..	303,901	147,660	21,953	72,566	57,733	3,989	23,463	83,324	30,967	9,906
1885 ..	264,385	126,260	21,367	60,017	53,783	2,958	14,817	73,789	28,380	9,274
1886 ..	330,801	146,301	25,323	61,276	94,370	3,531	18,886	83,066	33,764	10,585
1887 ..	396,494	168,221	34,365	78,901	106,572	6,435	24,611	107,069	25,085	11,456
1888 ..	396,494	170,822	35,873	73,233	113,230	5,336	26,711	103,674	24,743	15,694
1889 ..	342,641	163,518	25,854	64,923	83,466	5,380	22,417	93,307	23,103	24,691
1890 ..	315,980	139,979	20,653	57,484	94,515	3,349	18,395	88,442	15,969	19,153
1891 ..	354,543	137,881	22,190	58,436	112,275	3,761	17,881	87,581	14,549	17,870
1892 ..	321,397	133,815	23,325	52,902	107,351	4,004	19,937	84,667	12,188	17,023
1893 ..	307,633	134,045	22,637	52,132	95,123	3,696	21,411	83,293	9,025	20,316
1894 ..	226,827	99,590	14,432	42,008	67,032	3,765	15,558	54,253	9,251	20,528
1895 ..	271,772	112,538	18,294	54,349	82,818	3,773	14,099	61,211	9,328	27,900
1896 ..	241,952	102,837	16,866	42,222	76,015	4,012	12,802	48,434	9,219	32,383
1897 ..	213,280	94,658	16,124	35,678	62,932	3,888	13,442	43,381	10,396	27,439
1898 ..	205,171	90,679	15,570	34,395	60,551	3,976	15,050	42,244	8,635	24,750
1899 ..	240,696	87,400	16,072	42,890	90,020	4,314	13,819	46,733	8,741	19,117

TABLE 34.—ARMY. **Strength** and **Mortality, 1869—99.**

(Regiments on Passage Out and Home are included with the Number Abroad.)

Year.	Strength.			Deaths.			Death-rate per 1000.		
	Total Army.	In United Kingdom.	Abroad.	Total Army.	In United Kingdom.	Abroad.	Total Army.	In United Kingdom.	Abroad.
1869 ..	186,668	86,278	100,390	3,250	903	2,347	17·4	10·5	23·4
1870 ..	180,444	89,670	90,774	2,638	1,029	1,609	14·6	11·5	17·7
1871 ..	192,665	105,757	86,908	2,327	1,005	1,322	12·1	9·5	15·2
1872 ..	192,007	104,154	87,853	2,649	940	1,709	13·8	9·0	19·5
1873 ..	188,379	100,583	87,796	2,139	931	1,208	11·4	9·3	13·8
1874 ..	186,389	97,635	88,754	2,136	1,007	1,129	11·5	10·3	12·7
1875 ..	184,669	97,193	87,476	2,269	1,061	1,208	12·3	10·9	13·8
1876 ..	184,433	97,146	87,287	2,102	930	1,172	11·4	9·6	13·4
1877 ..	190,502	101,904	88,598	1,801	856	945	9·5	8·4	10·7
1878 ..	200,758	109,201	91,557	2,249	778	1,471	11·2	7·1	16·1
1879 ..	191,290	88,215	103,075	4,239	796	3,443	22·2	9·0	33·4
1880 ..	188,986	91,887	97,099	3,333	756	2,577	17·6	8·2	26·5
1881 ..	188,798	91,946	96,852	2,650	844	1,806	14·0	9·2	18·6
1882 ..	189,229	94,295	94,934	2,224	806	1,418	11·8	8·5	14·9
1883 ..	181,971	90,071	91,900	1,783	672	1,111	9·8	7·5	12·1
1884 ..	183,004	89,994	93,010	1,611	523	1,088	8·8	5·8	11·7
1885 ..	198,064	91,579	106,485	2,730	735	1,995	13·8	8·0	18·7
1886 ..	203,805	98,057	105,748	2,813	703	2,110	13·8	7·2	20·0
1887 ..	209,574	106,767	102,807	2,006	568	1,438	9·6	5·3	14·0
1888 ..	211,105	106,913	104,192	2,041	731	1,310	9·7	6·8	12·6
1889 ..	210,298	105,956	104,342	1,961	525	1,436	9·3	5·0	13·8
1890 ..	209,221	105,668	103,553	1,813	631	1,182	8·7	6·0	11·4
1891 ..	209,699	104,860	104,839	1,869	562	1,307	8·9	5·4	12·5
1892 ..	213,540	106,115	107,425	1,950	502	1,448	9·1	4·7	13·5
1893 ..	217,279	106,074	111,205	1,803	586	1,217	8·3	5·5	10·9
1894 ..	219,121	105,749	113,372	1,871	447	1,424	8·5	4·2	12·6
1895 ..	220,309	107,636	112,673	1,839	491	1,348	8·3	4·6	12·0
1896 ..	220,742	106,408	114,334	1,862	431	1,431	8·4	4·1	12·5
1897 ..	219,283	102,155	117,128	2,188	403	1,785	10·0	3·9	15·2
1898 ..	225,027	102,202	122,825	2,699	452	2,247	12·0	4·4	18·3
1899 ..	238,739	107,504	131,235	2,516	486	2,030	10·5	4·5	15·5

TABLE 35.—ROYAL NAVY. **Mortality** in the **Service Afloat, 1860—99.**

(From the Statistical Reports on the Health of the Navy.)

Year.	Death-rate per 1000.			Year.	Death-rate per 1000.		
	From All Causes.	From Disease.	From Violence.		From All Causes.	From Disease.	From Violence.
1860	14·7	11·1	3·6	1880	12·6	4·6	8·0
1861	15·0	11·5	3·5	1881	10·9	5·3	5·6
1862	15·3	9·6	5·7	1882	9·5	6·9	2·6
1863	11·3	7·6	3·7	1883	5·9	4·1	1·8
1864	14·0	9·0	5·0	1884	9·0	5·8	3·2
1865	11·3	8·1	3·2	1885	7·0	4·7	2·3
1866	10·2	7·9	2·3	1886	6·9	5·1	1·8
1867	11·5	8·4	3·1	1887	8·3	4·9	3·4
1868	8·9	6·5	2·4	1888	5·7	3·9	1·8
1869	9·9	7·3	2·6	1889	5·3	3·8	1·5
1870	19·6	6·7	12·9	1890	8·5	4·1	4·4
1871	8·5	6·3	2·2	1891	6·2	4·7	1·5
1872	8·2	5·6	2·6	1892	5·6	4·4	1·2
1873	8·3	6·0	2·3	1893	11·3	4·1	7·2
1874	9·4	6·7	2·7	1894	5·8	4·1	1·7
1875	8·8	6·9	1·9	1895	6·6	4·6	2·0
1876	9·2	6·0	3·2	1896	5·3	3·8	1·5
1877	7·1	5·0	2·1	1897	5·2	3·8	1·4
1878	14·4	5·3	9·1	1898	4·9	3·6	1·3
1879	8·6	6·2	2·4	1899	5·4	3·9	1·5

TABLE 36.—MERCHANT SERVICE. Number and Mortality of Seamen employed in Vessels registered in the United Kingdom, the Isle of Man, and Channel Islands, under the Merchant Shipping Act, reported to the Registrar-General of Seamen.

(Furnished to the Registrar-General by the Registrar-General of Shipping and Seamen.)

YEAR.	No. of PERSONS EMPLOYED.	No. of DEATHS REPORTED.			DEATH-RATE per 1000.		
		From all Causes.	From Disease.	From Violence.	From all Causes	From Disease.	From Violence.
1861 ..	171,957	3,580	Not ascertained.	Not ascertained.	20·8	Not ascertained.	Not ascertained.
1862 ..	173,863	3,620			20·8		
1863 ..	184,727	3,380			18·3		
1864 ..	195,756	3,893			19·9		
1865 ..	197,643	4,600			23·3		
1866 ..	196,371	4,866	2,241	2,625	24·8	11·4	13·4
1867 ..	196,340	5,283	2,063	3,220	26·9	10·5	16·4
1868 ..	197,502	5,237	1,991	3,246	26·5	10·1	16·4
1869 ..	195,490	4,832	1,680	3,152	24·7	8·6	16·1
1870 ..	195,962	4,523	1,543	2,980	23·1	7·9	15·2
1871 ..	199,738	4,338	1,552	2,786	21·7	7·8	13·9
1872 ..	203,720	4,123	1,456	2,667	20·2	7·1	13·1
1873 ..	202,239	5,393	1,793	3,600	26·7	8·9	17·8
1874 ..	203,606	4,602	1,416	3.186	22·6	7·0	15·6
1875 ..	199,667	4,076	1,215	2,861	20·4	6·1	14·3
1876 ..	198,638	4,151	1,509	2,642	20·9	7·6	13·3
1877 ..	196,562	4,181	1,249	2,932	21·3	6·4	14·9
1878 ..	195,585	3,870	1,464	2,406	19·8	7·5	12·3
1879 ..	193,548	3,692	1,377	2,315	19·1	7·1	12·0
1880 ..	192,972	4,100	1,108	2,992	21·2	5·7	15·5
1881 ..	192,903	4,464	1,241	3,223	23·1	6·4	16·7
1882 ..	195,937	4,659	1,162	3,497	23·8	5 9	17·9
1883 ..	200,727	4,451	Not ascertained.	Not ascertained.	22·2	Not ascertained.	Not ascertained.
1884 ..	199,654	3,757			18·8		
1885 ..	198,781	3,286			16·5		
1886 ..	204,470	3,546			17·3		
1887 ..	220,266	3,384			15·4		
1888 ..	223,673	3,114			13·9		
1889 ..	230,263	3,018			13·1		
1890 ...	236,108	3,305			14·0		
1891 ..	240,480	3,263			13·6		
1892 ..	241,735	3,452			14·3		
1893 ..	240,974	3,199			13·3		
1894 ..	240,458	3,305			13·7		
1895 ..	240,486	3,597			15·0		
1896 ..	231,736	2,953	991	1,962	12·7	4·3	8·4
1897 ..	233,780	2,730	954	1,776	11·7	4·1	7·6
1898 ..	231,385	2,637	916	1,721	11·4	4·0	7·4
1899 ..	230,372	2,929	943	1,986	12·7	4·1	8·6

NOTE.—*Up to and including* 1886 masters were excluded from the above employment and mortality figures; the latter of which contain some cases of men who died in colonial and fishing vessels not registered under the Merchant Shipping Acts, whose crews are not included in the employment column.

Since 1886 masters are included in both columns, and the employment and mortality figures relate only to persons employed in sea-going vessels (except yachts) registered under Part I. of the Merchant Shipping Act, belonging to the United Kingdom, the Isle of Man, and Channel Islands. In and since 1896 the "Number of persons employed" is the sum of the number of persons engaged for the first crew of each vessel on the register on 1st January of the year and employed at sea during the preceding year.

TABLE 37.—Meteorological Elements, Greenwich.

Year.	Mean Weekly Movement of the Air in Miles.*	Departure from Average of 50 Years.	Fall of Rain in Inches.	Departure from Average of 50 Years.	Mean Degree of Humidity of the Air (Saturation =100).	Departure from Average of 50 Years.	Mean Temperature of the Air.	Departure from Average of 50 Years.
	Miles.	Miles.	Inches.	Inches.	°	°	°	°
1850	1841	- 31	19·7	- 4·4	79	- 2	49·3	0·0
1851	1730	-142	21·6	- 2·6	78	- 3	49·2	- 0·1
1852	1781	- 91	34·2	+10·1	76	- 5	50·6	+ 1·3
1853	1597	-275	29·0	+ 4·9	79	- 2	47·7	- 1·6
1854	1731	-141	18·7	- 5·4	83	+ 2	48·9	- 0·4
1855	1659	-213	21·1	- 3·0	83	+ 2	47·1	- 2·2
1856	1775	- 97	22·2	- 1·9	83	+ 2	49·0	- 0·3
1857	1562	-310	21·4	- 2·7	83	+ 2	51·0	+ 1·7
1858	1626	-246	17·8	- 6·3	79	- 2	49·2	- 0·1
1859	1598	-274	25·9	+ 1·8	80	- 1	50·7	+ 1·4
1860	1676	-196	32·0	+ 7·9	84	+ 3	47·0	- 2·3
1861	1666	-206	20·8	- 3·3	84	+ 3	49·4	+ 0·1
1862	1680	-192	26·2	+ 2·1	84	+ 3	49·5	+ 0·2
1863	1775	- 97	20·0	- 4·1	80	- 1	50·3	+ 1·0
1864	1597	-275	16·7	- 7·4	78	- 3	48·5	- 0·8
1865	1553	-319	29·0	+ 4·9	80	- 1	50·3	+ 1·0
1866	1917	+ 45	30·7	+ 6·6	82	+ 1	49·8	+ 0·5
1867	1981	+109	28·4	+ 4·3	82	+ 1	48·6	- 0·7
1868	2029	+157	25·2	+ 1·1	78	- 3	51·5	+ 2·2
1869	2043	+171	24·0	- 0·1	81	0	49·5	+ 0·2
1870	1872	0	18·5	- 5·6	79	- 2	48·7	- 0·6
1871	1749	-123	22·3	- 1·8	81	0	48·7	- 0·6
1872	1998	+126	30·0	+ 5·9	82	+ 1	50·7	+ 1·4
1873	1940	+ 68	23·4	- 0·7	82	+ 1	48·9	- 0·4
1874	1915	+ 43	20·0	- 4·1	82	+ 1	49·3	0·0
1875	1942	+ 70	28·2	+ 4·1	80	- 1	49·2	- 0·1
1876	2036	+164	24·2	+ 0·1	80	- 1	50·1	+ 0·8
1877	2184	+312	26·9	+ 2·8	79	- 2	49·4	+ 0·1
1878	1880	+ 8	29·2	+ 5·1	81	0	49·6	+ 0·3
1879	1873	+ 1	31·3	+ 7·2	83	+ 2	46·2	- 3·1
1880	1928	+ 56	29·8	+ 5·7	84	+ 3	49·4	+ 0·1
1881	2030	+158	25·2	+ 1·1	81	0	48·7	- 0·6
1882	2151	+279	25·2	+ 1·1	84	+ 3	49·7	+ 0·4
1883	2058	+186	21·9	- 2·2	82	+ 1	49·4	+ 0·1
1884	2034	+162	18·1	- 6·0	80	- 1	50·7	+ 1·4
1885	2008	+136	24·0	- 0·1	81	0	48·6	- 0·7
1886	1962	+ 90	24·2	+ 0·1	81	0	48·7	- 0·6
1887	1927	+ 55	19·9	- 4·2	79	- 2	47·8	- 1·5
1888	2049	+177	27·5	+ 3·4	82	+ 1	47·7	- 1·6
1889	1934	+ 62	23·3	- 0·8	83	+ 2	48·8	- 0·5
1890	1946	+ 74	21·9	- 2·2	81	0	48·6	- 0·7
1891	1945	+ 73	25·1	+ 1·0	82	+ 1	48·4	- 0·9
1892	1863	- 9	22·3	- 1·8	80	- 1	48·1	- 1·2
1893	1909	+ 37	20·1	- 4·0	76	- 5	51·1	+ 1·8
1894	2019	+147	26·9	+ 2·8	81	0	49·9	+ 0·6
1895	1951	+ 79	19·7	- 4·4	78	- 3	49·3	0·0
1896	1932	+ 60	22·4	- 1·7	79	- 2	50·2	+ 0·9
1897	2033	+161	22·1	- 2·0	79	- 2	50·3	+ 1·0
1898	1956	+ 84	18·9	- 5·3	78	- 3	51·3	+ 2·0
1899	1911	+ 39	22·3	- 1·8	77	- 4	50·6	+ 1·3
Average in 50 Years.	1872	—	24·1	—	81	—	49·3	—

* Approximated to the results of Robinson's Anemometer by reductions from Whewell's up to 1859.

1850-99. By JAMES GLAISHER, Esq., F.R.S.

Mean Temperatures of the Air in the Quarters ending the last day of								Year.
March.	Departure from Average of 50 Years.	June.	Departure from Average of 50 Years.	Sept.	Departure from Average of 50 Years.	Dec.	Departure from Average of 50 Years.	
°	°	°	°	°	°	°	°	
39·4	− 0·3	53·5	+ 0·7	59·6	− 0·6	44·7	+ 0·5	1850
41·9	+ 2·2	51·5	− 1·3	59·8	− 0·4	43·7	− 0·5	1851
41·4	+ 1·7	51·2	− 1·6	61·8	+ 1·6	48·1	+ 3·9	1852
38·1	− 1·6	51·8	− 1·0	58·5	− 1·7	42·3	− 1·9	1853
40·8	+ 1·1	51·7	− 1·1	59·8	− 0·4	43·7	− 0·5	1854
34·1	− 5·6	50·5	− 2·3	60·4	+ 0·2	42·7	− 1·5	1855
40·0	+ 0·3	52·3	− 0·5	59·9	− 0·3	44·2	0·0	1856
39·2	− 0·5	53·8	+ 1·0	63·3	+ 3·1	47·9	+ 3·7	1857
37·8	− 1·9	54·3	+ 1·5	61·0	+ 0·8	43·8	− 0·4	1858
43·3	+ 3·6	53·7	+ 0·9	62·8	+ 2·6	43·3	− 0·9	1859
38·8	− 0·9	50·5	− 2·3	56·2	− 4·0	42·6	− 1·6	1860
39·9	+ 0·2	51·8	− 1·0	60·4	+ 0·2	45·5	+ 1·3	1861
41·0	+ 1·3	53·3	+ 0·5	58·8	− 1·4	45·0	+ 0·8	1862
42·6	+ 2·9	53·1	+ 0·3	58·8	− 1·4	46·8	+ 2·6	1863
37·9	− 1·8	53·1	+ 0·3	59·4	− 0·8	43·7	− 0·5	1864
36·5	− 3·2	56·2	+ 3·4	63·5	+ 2·3	46·0	+ 1·8	1865
41·2	+ 1·5	53·0	+ 0·2	58·9	− 1·3	46·2	+ 2·0	1866
38·9	− 0·8	53·5	+ 0·7	59·7	− 0·5	42·5	− 1·7	1867
41·4	+ 1·7	55·8	+ 3·0	63·9	+ 3·7	45·1	+ 0·9	1868
41·3	+ 1·6	52·0	− 0·8	61·4	+ 1·2	43·3	− 0·9	1869
38·0	− 1·7	54·4	+ 1·6	60·7	+ 0·5	41·6	− 2·6	1870
40·2	+ 0·5	51·5	− 1·3	61·3	+ 1·1	41·8	− 2·4	1871
43·6	+ 3·9	52·8	0·0	61·1	+ 0·9	45·3	+ 1·1	1872
39·4	− 0·3	51·8	− 1·0	60·3	+ 0·1	44·2	0·0	1873
41·4	+ 1·7	52·8	0·0	60·9	+ 0·7	42·3	− 1·9	1874
39·5	− 0·2	53·4	+ 0·6	60·7	+ 0·5	43·1	− 1·1	1875
39·5	− 0·2	51·7	− 1·1	61·8	+ 1·6	47·0	+ 2·8	1876
42·3	+ 2·6	51·9	− 0·9	58·5	− 1·7	45·0	+ 0·8	1877
41·5	+ 1·8	54·6	+ 1·8	60·8	+ 0·6	41·6	− 2·6	1878
37·1	− 2·6	49·5	− 3·3	58·1	− 2·1	39·9	− 4·3	1879
39·8	+ 0·1	52·4	− 6·4	61·4	+ 1·2	44·0	− 0·2	1880
37·3	− 2·4	52·9	+ 0·1	60·0	− 0·2	44·6	+ 0·4	1881
42·3	+ 2·6	53·0	+ 0·2	58·1	− 2·1	44·7	+ 0·5	1882
40·0	+ 0·3	53·0	+ 0·2	59·5	− 0·7	44·9	+ 0·7	1883
43·4	+ 3·7	52·5	− 0·3	62·7	+ 2·5	44·1	− 0·1	1884
40·3	+ 0·6	52·4	− 0·4	59·1	− 1·1	42·8	− 1·4	1885
36·5	− 3·2	52·5	− 0·3	61·2	+ 1·0	44·6	+ 0·4	1886
37·3	− 2·4	51·6	− 1·2	61·0	+ 0·8	41·3	− 2·9	1887
36·9	− 2·8	51·6	− 1·2	57·6	− 2·7	44·6	+ 0·4	1888
38·2	− 1·5	54·5	+ 1·7	58·9	− 1·3	43·5	− 0·7	1889
41·4	+ 1·7	52·8	0·0	58·4	− 0·8	40·8	− 3·4	1890
37·6	− 2·1	51·6	− 1·2	59·3	− 0·9	45·0	+ 0·8	1891
37·5	+ 2·2	53·4	+ 0·6	59·2	− 1·0	42·3	− 1·9	1892
40·9	+ 1·2	57·0	+ 4·2	61·9	+ 1·7	44·6	+ 0·4	1893
41·4	+ 1·7	53·3	+ 0·5	58·6	− 1·6	46·4	+ 2·2	1894
35·2	− 4·5	55·1	+ 2·3	62·3	+ 2·1	44·7	+ 0·5	1895
42·2	+ 2·5	55·6	+ 2·8	60·4	+ 0·2	42·4	− 1·8	1896
41·1	+ 1·4	53·1	+ 0·3	60·9	+ 0·7	46·0	+ 1·8	1897
41·5	+ 1·8	52·4	− 0·4	62·7	+ 2·5	48·5	+ 4·3	1898
41·8	+ 2·1	52·8	0·0	63·0	+ 2·8	44·7	+ 0·5	1899
39·7	—	52·8	—	60·2	—	44·2	—	Average in 50 Years.

TABLE 37.—Meteorological Elements, Greenwich.

Year.	Mean Weekly Movement of the Air in Miles.*	Departure from Average of 50 Years.	Fall of Rain in Inches.	Departure from Average of 50 Years.	Mean Degree of Humidity of the Air (Saturation =100).	Departure from Average of 50 Years.	Mean Temperature of the Air.	Departure from Average of 50 Years.
	Miles.	Miles.	Inches.	Inches.	°	°	°	°
1850	1841	- 31	19·7	- 4·4	79	- 2	49·3	0·0
1851	1730	-142	21·6	- 2·6	78	- 3	49·2	- 0·1
1852	1781	- 91	34·2	+10·1	76	- 5	50·6	+ 1·3
1853	1597	-275	29·0	+ 4·9	79	- 2	47·7	- 1·6
1854	1731	-141	18·7	- 5·4	83	+ 2	48·9	- 0·4
1855	1659	-213	21·1	- 3·0	83	+ 2	47·1	- 2·2
1856	1775	- 97	22·2	- 1·9	83	+ 2	49·0	- 0·3
1857	1562	-310	21·4	- 2·7	83	+ 2	51·0	+ 1·7
1858	1626	-246	17·8	- 6·3	79	- 2	49·2	- 0·1
1859	1598	-274	25·9	+ 1·8	80	- 1	50·7	+ 1·4
1860	1676	-196	32·0	+ 7·9	84	+ 3	47·0	- 2·3
1861	1666	-206	20·8	- 3·3	84	+ 3	49·4	+ 0·1
1862	1680	-192	26·2	+ 2·1	84	+ 3	49·5	+ 0·2
1863	1775	- 97	20·0	- 4·1	80	- 1	50·3	+ 1·0
1864	1597	-275	16·7	- 7·4	78	- 3	48·5	- 0·8
1865	1553	-319	29·0	+ 4·9	80	- 1	50·3	+ 1·0
1866	1917	+ 45	30·7	+ 6·6	82	+ 1	49·8	+ 0·5
1867	1981	+109	28·4	+ 4·3	82	+ 1	48·6	- 0·7
1868	2029	+157	25·2	+ 1·1	78	- 3	51·5	+ 2·2
1869	2043	+171	24·0	- 0·1	81	0	49·5	+ 0·2
1870	1872	0	18·5	- 5·6	79	- 2	48·7	- 0·6
1871	1749	-123	22·3	- 1·8	81	0	48·7	- 0·6
1872	1998	+126	30·0	+ 5·9	82	+ 1	50·7	+ 1·4
1873	1940	+ 68	23·4	- 0·7	82	+ 1	48·9	- 0·4
1874	1915	+ 43	20·0	- 4·1	82	+ 1	49·3	0·0
1875	1942	+ 70	28·2	+ 4·1	80	- 1	49·2	- 0·1
1876	2036	+164	24·2	+ 0·1	80	- 1	50·1	+ 0·8
1877	2184	+312	26·9	+ 2·8	79	- 2	49·4	+ 0·1
1878	1880	+ 8	29·2	+ 5·1	81	0	49·6	+ 0·3
1879	1873	+ 1	31·3	+ 7·2	83	+ 2	46·2	- 3·1
1880	1928	+ 56	29·8	+ 5·7	84	+ 3	49·4	+ 0·1
1881	2030	+158	25·2	+ 1·1	81	0	48·7	- 0·6
1882	2151	+279	25·2	+ 1·1	84	+ 3	49·7	+ 0·4
1883	2058	+186	21·9	- 2·2	82	+ 1	49·4	+ 0·1
1884	2034	+162	18·1	- 6·0	80	- 1	50·7	+ 1·4
1885	2008	+136	24·0	- 0·1	81	0	48·6	- 0·7
1886	1962	+ 90	24·2	+ 0·1	81	0	48·7	- 0·6
1887	1927	+ 55	19·9	- 4·2	79	- 2	47·8	- 1·5
1888	2049	+177	27·5	+ 3·4	82	+ 1	47·7	- 1·6
1889	1934	+ 62	23·3	- 0·8	83	+ 2	48·8	- 0·5
1890	1946	+ 74	21·9	- 2·2	81	0	48·6	- 0·7
1891	1945	+ 73	26·1	+ 1·0	82	+ 1	48·4	- 0·9
1892	1863	- 9	22·3	- 1·8	80	- 1	48·1	- 1·2
1893	1909	+ 37	20·1	- 4·0	76	- 5	51·1	+ 1·8
1894	2019	+147	26·9	+ 2·8	81	0	49·9	+ 0·6
1895	1951	+ 79	19·7	- 4·4	78	- 3	49·3	0·0
1896	1932	+ 60	22·4	- 1·7	79	- 2	50·2	+ 0·9
1897	2033	+161	22·1	- 2·0	79	- 2	50·3	+ 1·0
1898	1956	+ 84	18·9	- 5·3	78	- 3	51·3	+ 2·0
1899	1911	+ 39	22·3	- 1·8	77	- 4	50·6	+ 1·3
Average in 50 Years.	1872	—	24·1	—	81	—	49·3	—

* Approximated to the results of Robinson's Anemometer by reductions from Whewell's up to 1859.

1850-99. By JAMES GLAISHER, Esq., F.R.S.

Mean Temperatures of the Air in the Quarters ending the last day of								Year.
March.	Departure from Average of 50 Years.	June	Departure from Average of 50 Years.	Sept.	Departure from Average of 50 Years.	Dec.	Departure from Average of 50 Years.	
°	°	°	°	°	°	°	°	
39·4	− 0·3	53·5	+ 0·7	59·6	− 0·6	44·7	+ 0·5	1850
41·9	+ 2·2	51·5	− 1·3	59·8	− 0·4	43·7	− 0·5	1851
41·4	+ 1·7	51·2	− 1·6	61·8	+ 1·6	48·1	+ 3·9	1852
38·1	− 1·6	51·8	− 1·0	58·5	− 1·7	42·3	− 1·9	1853
40·8	+ 1·1	51·7	− 1·1	59·8	− 0·4	43·7	− 0·5	1854
34·1	− 5·6	50·5	− 2·3.	60·4	+ 0·2	42·7	− 1·5	1855
40·0	+ 0·3	52·3	− 0·5	59·9	− 0·3	44·2	0·0	1856
39·2	− 0·5	53·8	+ 1·0	63·3	+ 3·1	47·9	+ 3·7	1857
37·8	− 1·9	54·3	+ 1·5	61·0	+ 0·8	43·8	− 0·4	1858
43·3	+ 3·6	53·7	+ 0·9	62·8	+ 2·6	43·3	− 0·9	1859
38·8	− 0·9	50·5	− 2·3	56·2	− 4·0	42·6	− 1·6	1860
39·9	+ 0·2	51·8	− 1·0	60·4	+ 0·2	45·5	+ 1·3	1861
41·0	+ 1·3	53·3	+ 0·5	58·8	− 1·4	45·0	+ 0·8	1862
42·6	+ 2·9	53·1	+ 0·3	58·8	− 1·4	46·8	+ 2·6	1863
37·9	− 1·8	53·1	+ 0·3	59·4	− 0·8	43·7	− 0·5	1864
36·5	− 3·2	56·2	+ 3·4	62·5	+ 2·3	46·0	+ 1·8	1865
41·2	+ 1·5	53·0	+ 0·2	58·9	− 1·3	46·2	+ 2·0	1866
38·9	− 0·8	53·5	+ 0·7	59·7	− 0·5	42·5	− 1·7	1867
41·4	+ 1·7	55·8	+ 3·0	63·9	+ 3·7	45·1	+ 0·9	1868
41·3	+ 1·6	52·0	− 0·8	61·4	+ 1·2	43·3	− 0·9	1869
38·0	− 1·7	54·4	+ 1·6	60·7	+ 0·5	41·6	− 2·6	1870
40·2	+ 0·5	51·5	− 1·3	61·3	+ 1·1	41·8	− 2·4	1871
43·6	+ 3·9	52·8	0·0	61·1	+ 0·9	45·3	+ 1·1	1872
39·4	− 0·3	51·8	− 1·0	60·3	+ 0·1	44·2	0·0	1873
41·4	+ 1·7	52·8	0·0	60·9	+ 0·7	42·3	− 1·9	1874
39·5	− 0·2	53·4	+ 0·6	60·7	+ 0·5	43·1	− 1·1	1875
39·5	− 0·2	51·7	− 1·1	61·8	+ 1·6	47·0	+ 2·8	1876
42·3	+ 2·6	51·9	− 0·9	58·5	− 1·7	45·0	+ 0·8	1877
41·5	+ 1·8	54·6	+ 1·8	60·8	+ 0·6	41·6	− 2·6	1878
37·1	− 2·6	49·5	− 3·3	58·1	− 2·1	39·9	− 4·3	1879
39·8	+ 0·1	52·4	− 6·4	61·4	+ 1·2	44·0	− 0·2	1880
37·3	− 2·4	52·9	+ 0·1	60·0	− 0·2	44·6	+ 0·4	1881
42·3	+ 2·6	53·0	+ 0·2	58·1	− 2·1	44·7	+ 0·5	1882
40·0	+ 0·3	53·0	+ 0·2	59·5	− 0·7	44·9	+ 0·7	1883
43·4	+ 3·7	52·5	− 0·3	62·7	+ 2·5	44·1	− 0·1	1884
40·3	+ 0·6	52·4	− 0·4	59·1	− 1·1	42·8	− 1·4	1885
36·5	− 3·2	52·5	− 0·3	61·2	+ 1·0	44·6	+ 0·4	1886
37·3	− 2·4	51·6	− 1·2	61·0	+ 0·8	41·3	− 2·9	1887
36·9	− 2·8	51·6	− 1·2	57·6	− 2·7	44·6	+ 0·4	1888
38·2	− 1·5	54·5	+ 1·7	58·9	− 1·3	43·5	− 0·7	1889
41·4	+ 1·7	52·8	0·0	58·4	− 0·8	40·8	− 3·4	1890
37·6	− 2·1	51·6	− 1·2	59·3	− 0·9	45·0	+ 0·8	1891
37·5	+ 2·2	53·4	+ 0·6	59·2	− 1·0	42·3	− 1·9	1892
40·9	+ 1·2	57·0	+ 4·2	61·9	+ 1·7	44·6	+ 0·4	1893
41·4	+ 1·7	53·3	+ 0·5	58·6	− 1·6	46·4	+ 2·2	1894
35·2	− 4·5	55·1	+ 2·3	62·3	+ 2·1	44·7	+ 0·5	1895
42·2	+ 2·5	55·6	+ 2·8	60·4	+ 0·2	42·4	− 1·8	1896
41·1	+ 1·4	53·1	+ 0·3	60·9	+ 0·7	46·0	+ 1·8	1897
41·5	+ 1·8	52·4	− 0·4	62·7	+ 2·5	48·5	+ 4·3	1898
41·8	+ 2·1	52·8	0·0	63·0	+ 2·8	44·7	+ 0·5	1899
39·7	—	52·8	—	60·2	—	44·2	—	Average in 50 Years.

TABLE 37.—Meteorological Elements, Greenwich,

Year.	Mean Weekly Movement of the Air in Miles.*	Departure from Average of 50 Years.	Fall of Rain in Inches.	Departure from Average of 50 Years.	Mean Degree of Humidity of the Air (Saturation =100).	Departure from Average of 50 Years.	Mean Temperature of the Air.	Departure from Average of 50 Years.
	Miles.	Miles.	Inches.	Inches.	°	°	°	°
1850	1841	- 31	19·7	- 4·4	79	- 2	49·3	0·0
1851	1730	-142	21·6	- 2·6	78	- 3	49·2	- 0·1
1852	1781	- 91	34·2	+10·1	76	- 5	50·6	+ 1·3
1853	1597	-275	29·0	+ 4·9	79	- 2	47·7	- 1·6
1854	1731	-141	18·7	- 5·4	83	+ 2	48·9	- 0·4
1855	1659	-213	21·1	- 3·0	83	+ 2	47·1	- 2·2
1856	1775	- 97	22·2	- 1·9	83	+ 2	49·0	- 0·3
1857	1562	-310	21·4	- 2·7	83	+ 2	51·0	+ 1·7
1858	1626	-246	17·8	- 6·3	79	- 2	49·2	- 0·1
1859	1598	-274	25·9	+ 1·8	80	- 1	50·7	+ 1·4
1860	1676	-196	32·0	+ 7·9	84	+ 3	47·0	- 2·3
1861	1666	-206	20·8	- 3·3	84	+ 3	49·4	+ 0·1
1862	1680	-192	26·2	+ 2·1	84	+ 3	49·5	+ 0·2
1863	1775	- 97	20·0	- 4·1	80	- 1	50·3	+ 1·0
1864	1597	-275	16·7	- 7·4	78	- 3	48·5	- 0·8
1865	1553	-319	29·0	+ 4·9	80	- 1	50·3	+ 1·0
1866	1917	+ 45	30·7	+ 6·6	82	+ 1	49·8	+ 0·5
1867	1981	+109	28·4	+ 4·3	82	+ 1	48·6	- 0·7
1868	2029	+157	25·2	+ 1·1	78	- 3	51·5	+ 2·2
1869	2043	+171	24·0	- 0·1	81	0	49·5	+ 0·2
1870	1872	0	18·5	- 5·6	79	- 2	48·7	- 0·6
1871	1749	-123	22·3	- 1·8	81	0	48·7	- 0·6
1872	1998	+126	30·0	+ 5·9	82	+ 1	50·7	+ 1·4
1873	1940	+ 68	23·4	- 0·7	82	+ 1	48·9	- 0·4
1874	1915	+ 43	20·0	- 4·1	82	+ 1	49·3	0·0
1875	1942	+ 70	28·2	+ 4·1	80	- 1	49·2	- 0·1
1876	2036	+164	24·2	+ 0·1	80	- 1	50·1	+ 0·8
1877	2184	+312	26·9	+ 2·8	79	- 2	49·4	+ 0·1
1878	1880	+ 8	29·2	+ 5·1	81	0	49·6	+ 0·3
1879	1873	+ 1	31·3	+ 7·2	83	+ 2	46·2	- 3·1
1880	1928	+ 56	29·8	+ 5·7	84	+ 3	49·4	+ 0·1
1881	2030	+158	25·2	+ 1·1	81	0	48·7	- 0·6
1882	2151	+279	25·2	+ 1·1	84	+ 3	49·7	+ 0·4
1883	2058	+186	21·9	- 2·2	82	+ 1	49·4	+ 0·1
1884	2034	+162	18·1	- 6·0	80	- 1	50·7	+ 1·4
1885	2008	+136	24·0	- 0·1	81	0	48·6	- 0·7
1886	1962	+ 90	24·2	+ 0·1	81	0	48·7	- 0·6
1887	1927	+ 55	19·9	- 4·2	79	- 2	47·8	- 1·5
1888	2049	+177	27·5	+ 3·4	82	+ 1	47·7	- 1·6
1889	1934	+ 62	23·3	- 0·8	83	+ 2	48·8	- 0·5
1890	1946	+ 74	21·9	- 2·2	81	0	48·6	- 0·7
1891	1945	+ 73	25·1	+ 1·0	82	+ 1	48·4	- 0·9
1892	1863	- 9	22·3	- 1·8	80	- 1	48·1	- 1·2
1893	1909	+ 37	20·1	- 4·0	76	- 5	51·1	+ 1·8
1894	2019	+147	26·9	+ 2·8	81	0	49·9	+ 0·6
1895	1951	+ 79	19·7	- 4·4	78	- 3	49·3	0·0
1896	1932	+ 60	22·4	- 1·7	79	- 2	50·2	+ 0·9
1897	2033	+161	22·1	- 2·0	79	- 2	50·3	+ 1·0
1898	1956	+ 84	18·9	- 5·3	78	- 3	51·3	+ 2·0
1899	1911	+ 39	22·3	- 1·8	77	- 4	50·6	+ 1·3
Average in 50 Years.	1872	—	24·1	—	81	—	49·3	—

* Approximated to the results of Robinson's Anemometer by reductions from Whewell's up to 1859.

1850-99. By JAMES GLAISHER, Esq., F.R.S.

Mean Temperatures of the Air in the Quarters ending the last day of								Year.
March.	Departure from Average of 50 Years.	June	Departure from Average of 50 Years.	Sept.	Departure from Average of 50 Years.	Dec.	Departure from Average of 50 Years.	
° 39·4	° − 0·3	° 53·5	° + 0·7	° 59·6	° − 0·6	° 44·7	° + 0·5	1850
41·9	+ 2·2	51·5	− 1·3	59·8	− 0·4	43·7	− 0·5	1851
41·4	+ 1·7	51·2	− 1·6	61·8	+ 1·6	48·1	+ 3·9	1852
38·1	− 1·6	51·8	− 1·0	58·5	− 1·7	42·3	− 1·9	1853
40·8	+ 1·1	51·7	− 1·1	59·8	− 0·4	43·7	− 0·5	1854
34·1	− 5·6	50·5	− 2·3.	60·4	+ 0·2	42·7	− 1·5	1855
40·0	+ 0·3	52·3	− 0·5	59·9	− 0·3	44·2	0·0	1856
39·2	− 0·5	53·8	+ 1·0	63·3	+ 3·1	47·9	+ 3·7	1857
37·8	− 1·9	54·3	+ 1·5	61·0	+ 0·8	43·8	− 0·4	1858
43·3	+ 3·6	53·7	+ 0·9	62·8	+ 2·6	43·3	− 0·9	1859
38·8	− 0·9	50·5	− 2·3	56·2	− 4·0	42·6	− 1·6	1860
39·9	+ 0·2	51·8	− 1·0	60·4	+ 0·2	45·5	+ 1·3	1861
41·0	+ 1·3	53·3	+ 0·5	58·8	− 1·4	45·0	+ 0·8	1862
42·6	+ 2·9	53·1	+ 0·3	58·8	− 1·4	46·8	+ 2·6	1863
37·9	− 1·8	53·1	+ 0·3	59·4	− 0·8	43·7	− 0·5	1864
36·5	− 3·2	56·2	+ 3·4	62·5	+ 2·3	46·0	+ 1·8	1865
41·2	+ 1·5	53·0	+ 0·2	58·9	− 1·3	46·2	+ 2·0	1866
38·9	− 0·8	53·5	+ 0·7	59·7	− 0·5	42·5	− 1·7	1867
41·4	+ 1 7	55·8	+ 3·0	63·9	+ 3·7	45·1	+ 0·9	1868
41·3	+ 1·6	52·0	− 0·8	61·4	+ 1·2	43·3	− 0·9	1869
38·0	− 1·7	54·4	+ 1·6	60·7	+ 0·5	41·6	− 2·6	1870
40·2	+ 0·5	51·5	− 1·3	61·3	+ 1·1	41·8	− 2·4	1871
43·6	+ 3·9	52·8	0·0	61·1	+ 0·9	45·3	+ 1·1	1872
39·4	− 0·3	51·8	− 1·0	60·3	+ 0·1	44·2	0·0	1873
41·4	+ 1·7	52·8	0·0	60·9	+ 0·7	42·3	− 1·9	1874
39·5	− 0·2	53·4	+ 0·6	60·7	+ 0·5	43·1	− 1·1	1875
39·5	− 0·2	51·7	− 1·1	61·8	+ 1·6	47·0	+ 2·8	1876
42·3	+ 2·6	51·9	− 0·9	58·5	− 1·7	45·0	+ 0·8	1877
41·5	+ 1·8	54·6	+ 1·8	60·8	+ 0·6	41·6	− 2·6	1878
37·1	− 2·6	49·5	− 3·3	58·1	− 2·1	39·9	− 4·3	1879
39·8	+ 0·1	52·4	− 6 4	61·4	+ 1·2	44·0	− 0·2	1880
37·3	− 2·4	52·9	+ 0·1	60·0	− 0·2	44·6	+ 0·4	1881
42·3	+ 2·6	53·0	+ 0·2	58·1	− 2·1	44·7	+ 0·5	1882
40·0	+ 0·3	53·0	+ 0·2	59·5	− 0·7	44·9	+ 0·7	1883
43·4	+ 3·7	52·5	− 0·3	62·7	+ 2·5	44·1	− 0·1	1884
40·3	+ 0·6	52·4	− 0·4	59·1	− 1·1	42·8	− 1·4	1885
36·5	− 3·2	52·5	− 0·3	61·2	+ 1·0	44·6	+ 0·4	1886
37·3	− 2·4	51·6	− 1·2	61·0	+ 0·8	41·3	− 2·9	1887
36·9	− 2·8	51·6	− 1·2	57·6	− 2·7	44·6	+ 0·4	1888
38·2	− 1·5	54·5	+ 1·7	58·9	− 1·3	43·5	− 0·7	1889
41·4	+ 1·7	52·8	0·0	58·4	− 0·8	40·8	− 3·4	1890
37·6	− 2·1	51·6	− 1·2	59·3	− 0·9	45·0	+ 0·8	1891
37·5	+ 2·2	53·4	+ 0·6	59·2	− 1·0	42·3	− 1·9	1892
40·9	+ 1·2	57·0	+ 4·2	61·9	+ 1·7	44·6	+ 0·4	1893
41·4	+ 1·7	53·3	+ 0·5	58·6	− 1·6	46·4	+ 2·2	1894
35·2	− 4·5	55·1	+ 2·3	62·3	+ 2·1	44·7	+ 0·5	1895
42·2	+ 2·5	55·6	+ 2·8	60·4	+ 0·2	42 4	− 1·8	1896
41·1	+ 1·4	53·1	+ 0·3	60·9	+ 0·7	46·0	+ 1·8	1897
41·5	+ 1·8	52·4	− 0·4	62·7	+ 2·5	48·5	+ 4·3	1898
41·8	+ 2·1	52·8	0·0	63·0	+ 2·8	44·7	+ 0·5	1899
39·7	—	52·8	—	60·2	—	44·2	—	Average in 50 Years.

TABLE 40.—Mean Annual Values of Meteorological Elements from Observations

NAME OF STATION.	Elevation in feet above the Sea Level.	Latitude.	Barometer. Mean.	Barometer. Mean Monthly Range.	Thermometer. Highest Reading in the Year.	Thermometer. Lowest Reading in the Year.	Thermometer. Difference or Extreme Range.	Thermometer. Mean of all highest Daily Readings.	Thermometer. Mean of all lowest Daily Readings.	Thermometer. Mean Daily Range.	Mean Temperature. Of the Air.	Mean Temperature. Of the Dew-point.
	ft.	° ′	ins.	in.	°	°	°	°	°	°	°	°
Guernsey	275	49 27 N.	29·744	1·187	85·6	28·6	57·0	69·5	48·8	10·7	53·4	48·0
Truro	43	50 17	29·650	1·279	84·0	22·0	62·0	61·0	45·5	15·5	52·4	45·7
Ventnor	80	50 36	29·658	1·231	80·0	23·8	56·2	58·3	47·4	10·9	52·0	45·7
Eastbourne ..	30	50 44	—	—	79·2	22·7	56·5	57·4	45·9	11·5	51·0	44·9
Osborne	172	50 45	29·665	1·248	90·9	22·5	68·4	60·7	44·4	16·3	51·3	46·2
Salisbury	186	51 4	29·701	1·274	90·0	18·0	72·0	60·8	40·2	20·7	50·0	45·4
Barnstaple ..	43	51 5	29·650	1·321	85·6	20·0	65·6	58·6	44·8	13·8	51·2	45·0
Croydon	185	51 22	29·684	1·259	89·2	13·1	76·1	59·0	42·3	16·7	49·9	43·5
Royal Observatory	159	51 29	29·706	1·279	90·0	19·3	70·7	58·9	43·0	15·9	50·6	43·0
Camden Square..	123	51 32	29·705	1·274	91·2	19·9	71·3	60·1	43·7	16·4	50·8	43·7
Barnet	212	51 38	29·729	1·275	90·5	8·5	82·0	60·1	38·2	21·9	48·8	42·9
Oxford	212	51 46	29·694	1·318	86·8	14·9	71·9	59·5	44·0	15·5	50·5	43·6
Llangammarch Wls	585	52 7	—	1·300	87·0	0·0	87·0	57·0	39·2	17·8	—	—
Cambridge ..	40	52 13	29·655	1·253	90·0	16·0	74·0	59·5	41·4	18·1	49·9	43·6
Coventry	300	52 24	29·673	1·252	88·0	16·0	72·0	58·4	41·4	17·0	51·2	42·6
Lowestoft.. ..	89	52 29	29·694	1·266	77·9	17·4	60·5	54·7	44·0	10·7	49·0	43·3
Wolverhampton	500	52 31	29·679	1·198	84·2	13·8	70·4	56·9	39·8	17·1	47·4	42·6
Nottingham ..	215	52 57	29·672	1·291	88·0	16·0	72·0	56·9	41·8	15·0	48·3	41·6
Llandudno ..	100	53 20	29·650	1·366	86·0	24·5	61·5	56·5	45·1	11·4	50·6	43·2
Liverpool	197	53 24	29·653	1·359	85·0	20·6	64·4	55·2	44·1	11·0	48·6	43·0
Halifax	530	53 42	29·708	1·347	87·0	15·8	71·2	55·2	40·7	14·5	46·9	41·1
Halifax Pub. Lib.	625	53 43	29·682	1·299	82·8	15·6	67·2	53·6	41·4	12·2	46·8	40·9
Hull..	6	53 45	—	1·248	87·0	19·0	68·0	56·4	40·3	16·1	—	—
Leeds	145	53 48	29·557	1·349	87·0	21·0	66·0	58·5	44·0	14·5	49·6	44·5
Stonyhurst ..	363	53 51	29·664	1·418	85·9	11·2	74·7	56·6	40·6	16·0	47·9	42·4
Carlisle	114	53 53	29·591	1·355	86·5	11·2	75·3	57·4	40·2	17·2	48·5	44·3

TABLE 41.—Meteorological Elements for different Parallels

PARALLEL of LATITUDE, &c.	Mean Elevation in Feet above the Sea Level.	Barometer. Mean Pressure of Dry Air reduced to the Sea Level.	Barometer. Mean Monthly Range.	Thermometer. Mean of the highest Monthly Readings.	Thermometer. Mean of the lowest Monthly Readings.	Thermometer. Mean of the Yearly Range of Readings.	Thermometer. Mean of all the highest Daily Readings.	Thermometer. Mean of all the lowest Daily Readings.	Thermometer. Mean Daily Range.	Mean Temperature. Of the Air.	Mean Temperature. Of the Dew-point.
	feet.	ins.	in.	°	°	°	°	°	°	°	°
Guernsey	275	29·744	1·187	85·6	28·6	57·0	69·5	48·8	10·7	53·4	48·0
Between the latitudes—											
50° and 51° ..	81	29·658	1·252	83·5	22·7	60·8	59·4	45·8	13·6	51·7	45·6
51° and 52° ..	160	29·696	1·286	89·0	16·2	72·8	59·6	42·3	17·3	50·3	43·9
52° and 53° ..	288	29·675	1·260	85·9	13·2	72·7	57·2	41·3	15·9	49·2	42·7
53° and 54° ..	280	29·652	1·341	85·8	18·2	67·6	56·0	42·3	13·7	48·4	42·5
54° and 55° ..	114	29·591	1·355	86·5	11·2	75·3	57·4	40·2	17·2	48·5	44·3

at **several Stations** in the **Year 1899.** By JAMES GLAISHER, Esq., F.R.S.

Mean Monthly Elastic Force of Vapour.	Mean Weight of Vapour in a Cubic Foot of Air.	Mean additional Weight of Vapour required for Saturation.	Mean Degree of Humidity (Saturation=100).	Mean Weight of a Cubic Foot of Air.	Wind. Mean estimated Strength.	Wind. Relative Proportion of N.	Wind. Relative Proportion of E.	Wind. Relative Proportion of S.	Wind. Relative Proportion of W.	Mean Amount of Cloud (0—10).	Rain. Number of Days on which measured.	Rain. Amount collected.	NAME of STATION.
in.	grs.	gr.		grs.							days.	ins.	
·343	3·9	1·0	82	538	1·2	10	5	5	10	5·3	161	34·33	Guernsey.
·313	3·5	1·0	78	541	1·0	6	7	8	9	4·8	163	34·87	Truro.
·317	3·6	1·0	80	541	1·3	6	9	7	9	5·0	127	24·04	Ventnor.
·308	3·4	0·9	80	—	0·6	10	7	4	10	5·7	135	28·05	Eastbourne.
·323	3·6	0·9	84	539	0·3	7	6	8	9	5·1	167	24·62	Osborne.
·313	3·5	0·8	85	541	1·2	7	8	4	12	5·4	148	30·09	Salisbury.
·308	3·5	1·0	80	542	1·6	3	7	11	10	5·7	171	33·71	Barnstaple.
·294	3·3	1·0	80	541	0·6	7	6	8	10	6·1	126	23·02	Croydon.
·286	3·3	1·1	77	541	—	6	7	9	9	6·0	141	22·34	Royal Observatory.
·294	3·3	1·1	77	541	—	10	5	6	10	5·6	144	22·54	Camden Square.
·286	3·2	0·9	80	542	0·3	7	8	5	10	5·4	136	24·27	Barnet.
·292	3·3	1·1	78	540	1·0	7	6	10	8	6·1	129	22·03	Oxford.
—	—	—	—	—	—	—	—	—	—	—	179	46·78	Llangammarch Wls.
·292	3·3	1·0	79	544	1·2	8	5	9	9	5·5	146	18·82	Cambridge.
·280	3·2	1·0	80	540	1·1	5	8	9	9	5·4	153	25·70	Coventry.
·287	3·3	0·8	82	544	1·4	7	6	9	10	5·9	156	24·17	Lowestoft.
·279	3·2	0·8	84	537	—	6	7	10	8	7·8	133	25·87	Wolverhampton.
·269	3·0	1·0	79	542	0·5	6	6	5	13	6·1	180	22·63	Nottingham.
·288	3·3	1·1	76	542	1·1	5	5	5	15	4·4	—	—	Llandudno.
·287	3·3	0·8	84	541	1·3	4	10	8	9	5·9	188	27·85	Liverpool.
·258	3·0	0·9	80	550	0·4	6	8	6	11	6·6	173	34·71	Halifax.
·265	3·0	0·8	80	535	0·8	6	7	6	12	7·5	171	35·33	Halifax Pub. Lib.
—	—	—	—	—	0·9	5	6	8	11	5·4	152	21·29	Hull.
·304	3·5	0·8	83	541	0·1	6	6	7	11	3·5	151	23·32	Leeds.
282	3·2	0·8	82	538	0·4	6	5	5	14	7·4	197	47·66	Stonyhurst.
·306	3·5	0·6	86	542	1·4	5	7	4	15	7·1	187	31·18	Carlisle.

of **Latitude, 1899.** By JAMES GLAISHER, Esq., F.R.S.

Mean Elastic Force of Vapour.	Mean Weight of Vapour in a Cubic Foot of Air.	Mean additional Weight of Vapour required for Saturation.	Mean Degree of Humidity of the Air. (Saturation=100.)	Mean Weight of a Cubic Foot of Air.	Wind. Mean estimated Strength.	Wind. Relative Proportion of N.	Wind. Relative Proportion of E.	Wind. Relative Proportion of S.	Wind. Relative Proportion of W.	Mean Amount of Cloud (0—10.)	Rain. Mean Number of Days it fell.	Rain. Mean Amount collected.	PARALLEL of LATITUDE &c.
in.	grs.	gr.		grs.							days.	ins.	
·343	3·9	1·0	82	538	1·2	10	5	5	10	5·3	161	34·33	Guernsey.
													Between the latitudes—
·315	3·5	1·0	80	540	0·8	7	7	7	9	5·1	148	27·89	50° and 51°.
·296	3·3	1·0	80	541	0·9	7	7	7	10	5·8	142	25·43	51° and 52°.
·281	3·2	0·9	80	541	1·0	6	6	8	10	6·1	158	27·33	52° and 53°.
·281	3·2	0·9	81	541	0·9	5	7	6	12	5·8	173	31·69	53° and 54°.
·306	3·5	0·6	86	542	1·4	5	7	4	15	7·1	187	31·18	54° and 55°.

TABLE 42.—ENGLAND AND WALES. **Prices and Pauperism, 1850-99.**

Year.	Average Prices.										Pauperism.			
	Consols* (for Money).	Wheat per Quarter in England and Wales.†	Meat. Price per lb. at the Metropolitan Cattle Market (sinking the Offal).‡						Average Price of Seaborne Coal per Ton in the London Market.§	Average Number, to 1000 Persons living, in receipt of Poor Law Relief.‖			In-door Paupers to 1000 in Receipt of out-door Relief.
			Beef.			Mutton.							
			Inferior Quality.	Second Quality.	First Quality.	Inferior Quality.	Second Quality.	First Quality.		Total.	In-door.	Out-door.	
	£ s. d.	s. d.	d.	d.	d.	d.	d.	d.	s. d.				
1850	96 15 0	40 3	3½	—	4⅞	3¾	—	5¼	—	56·7	6·9	49·8	139
1851	97 7 6	38 6	3½	—	5	3¾	—	5¼	—	52·4	6·4	46·0	138
1852	100 3 9	40 10	3¾	—	5	4	—	5¾	—	50·3	6·1	44·2	138
1853	97 14 1	53 3	4	—	5¾	4¾	—	7	—	48·2	6·0	42·2	142
1854	91 15 8	72 5	4¼	—	6¼	4¾	—	7	—	46·4	6·0	40·4	138
1855	90 7 2	74 8	4¾	—	6¾	4¾	—	6¾	—	47·7	6·5	41·2	156
1856	92 18 9	69 2	4¾	—	6¼	4¾	—	6¾	—	48·2	6·6	41·6	158
1857	91 16 3	56 4	4¾	—	6¼	4¾	—	7	—	44·6	6·3	38·3	165
1858	96 19 5	44 2	4¾	—	6¾	4¼	—	6¾	—	44·7	6·2	38·5	160
1859	95 0 0	43 9	4½	—	6½	4¾	—	7	—	41·5	5·6	35·9	157
1860	93 19 8	53 3	4	—	6¼	5	—	7½	—	40·1	5·6	34·5	161
1861	92 0 8	55 4	4	—	6½	5	—	7¾	—	41·9	6·1	35·8	170
1862	93 8 9	55 5	4	—	6¾	5	—	6¾	—	46·7	6·4	40·3	160
1863	92 17 10	44 9	4¾	—	6¾	4¾	—	7	—	48·0	6·3	41·7	151
1864	90 6 3	40 2	4¼	—	6½	5¼	—	7	—	43·8	6·1	37·7	161
1865	89 11 7	41 10	4½	—	7	5¾	—	8¼	—	41·9	6·0	35·9	168
1866	87 16 11	49 11	4¾	—	7	5½	—	8	—	40·5	6·1	34·4	176
1867	93 1 3	64 5	4¾	—	6¾	5	—	7	—	42·5	6·4	36·1	178
1868	93 19 5	63 9	4½	—	6¾	4½	—	6¾	—	43·6	6·8	36·8	183
1869	93 2 2	48 2	4¾	—	7½	5	—	7½	—	43·4	6·7	36·7	183
1870	92 13 2	46 10	4¾	—	7½	5¾	—	7¾	—	43·5	6·6	36·9	180
1871	92 18 5	56 8	5¾	—	7¾	5½	—	8½	—	41·6	6·3	35·3	179
1872	92 10 8	57 0	5¾	—	7¾	6	—	8¾	—	36·9	6·0	30·9	192
1873	92 14 8	58 8	5½	—	8½	6¾	—	9	31 0	33·9	5·9	28·0	210
1874	92 12 6	55 8	5½	—	8½	5½	—	8	23 8	31·5	5·2	25·7	225
1875	93 15 11	45 2	5½	—	8¾	5¾	—	9¼	21 8	29·7	5·6	24·1	233
1876	95 5 8	46 2	5½	—	8¾	5¾	—	9½	19 1	27·5	5·7	21·8	260
1877	96 10 0	56 9	4¾	—	8½	4¾	—	9½	17 5	27·0	6·0	21·0	283
1878	95 5 0	46 5	4¾	—	8¾	4¾	—	9¾	16 4	27·3	6·2	21·1	293
1879	97 12 10	43 10	4	—	7½	4½	—	8½	15 11	29·0	6·5	22·5	290
1880	98 10 8	44 4	4¾	—	7¾	4⅞	—	8¾	14 10	28·4	6·7	21·7	310
1881	100 2 6	45 4	4½	—	7¾	5¼	—	9	16 0	28·2	6·8	21·4	318
1882	100 17 10	45 1	4¾	—	8	5½	—	9½	15 10	27·2	6·7	20·5	325
1883	101 8 2	41 7	5	—	8½	5¾	—	9¾	16 10	26·7	6·6	20·1	331
1884	101 4 8	35 8	4¾	—	7½	4⅞	—	8½	15 5	26·0	6·6	19·4	339
1885	99 4 8	32 10	3⅞	—	6⅞	4¾	—	7½	15 5	26·0	6·6	19·4	338
1886	100 17 10	31 0	3¾	—	6¾	4¼	—	8¼	14 9	26·6	6·6	20·0	328
1887	101 16 2	32 6	3	—	5¾	3¾	—	7½	14 10	26·2	6·6	19·6	336
1888	101 0 0	31 10	3¾	—	6¾	3¾	—	7¾	14 10	26·0	6·6	19·4	337
1889	98 0 9	29 9	—	—	—	—	—	—	16 6	25·0	6·4	18·6	345
1890	96 10 0	31 11	—	—	—	—	—	—	18 7	23·8	6·2	17·6	350
1891	95 14 8	37 0	—	—	—	—	—	—	18 3	22·8	6·0	16·8	360
1892	96 13 6	30 3	4¾	6½	7½	5¾	7¾	8¾	17 7	22·7	6·1	16·6	370
1893	98 7 4	26 4	4¾	6½	7½	5½	7½	8½	19 0	23·2	6·4	16·8	378
1894	101 1 5	22 10	3¾	5⅞	6¾	5¾	7¾	8¾	16 1	23·4	6·5	16·9	386
1895	106 3 3	23 1	4	6	6¾	5⅞	8	8½	14 7	24·3	6·6	17·7	376
1896	110 5 7	26 2	3½	5¾	6¾	4⅞	7¾	8½	14 4	23·4	6·5	16·9	385
1897	112 8 0	30 2	3¾	5½	6¾	5½	7½	8¾	15 7	23·1	6·5	16·6	392
1898	110 19 6	34 0	3½	5½	6½	4¾	7½	8¾	16 2	23·0	6·5	16·5	393
1899	107 3 11	25 8½	3¾	5⅞	6⅞	5	7½	8¾	17 10	21·8	6·4	15·4	414

* The prices of Consols for the years 1850–52 relate to the 12 months beginning 1st April; from 1853 onwards the prices relate to calendar years. For the years 1850–88 the prices relate to stock bearing 3 per cent. interest, for 1889–99 to stock bearing 2¾ per cent.

† From the Board of Trade Statistical Abstract.

‡ The Registrar-General is unable to give precise information as to the price of meat for the years 1889–91.

§ The prices of coal are furnished by the Mineral Statistics Department of the Home Office.

‖ Derived from Returns, published by the Local Government Board, of the number of persons in receipt of Relief on the last day of each week.

INTERNATIONAL VITAL STATISTICS.

TABLE 43.—**Births** and **Deaths** per **1000** of the **Population**, in the UNITED KINGDOM and in OTHER EUROPEAN STATES.

(Tabulated from returns furnished by the authorities of the various States.)

YEAR.	UNITED KINGDOM.	ENGLAND AND WALES.	SCOTLAND.	IRELAND.	DENMARK.	NORWAY.	SWEDEN.	AUSTRIA.	HUNGARY.	SWITZERLAND.	GERMAN EMPIRE.	PRUSSIA.	THE NETHERLANDS.	BELGIUM.	FRANCE.	ITALY.
	BIRTHS PER 1000 LIVING.															
Average in the 25 years 1874–98	31·4	32·6	32·6	24·0	31·4	30·7	28·9	38·1	43·0	28·9	37·4	37·8	34·4	30·3	23·8	36·8
1874 ..	34·4	36·0	35·6	26·6	30·9	30·7	30·9	39·7	42·7	30·5	40·1	40·1	36·4	32·6	26·1	34·9
1875 ..	33·9	35·4	35·2	26·1	31·9	31·2	31·2	39·9	45·0	32·0	40·6	40·7	36·6	32·5	25·9	37·7
1876 ..	34·8	36·3	35·6	26·4	32·6	31·8	30·8	40·0	46·3	33·0	40·9	40·7	37·1	33·2	26·2	39·2
1877 ..	34·4	36·0	35·3	26·2	31·8	31·8	31·1	38·7	43·6	32·3	40·0	39·9	36·6	32·3	25·5	37·0
1878 ..	34·0	35·6	34·9	25·1	31·7	31·1	29·8	38·6	43·1	31·6	38·9	38·7	36·1	31·5	25·2	36·2
1879 ..	33·3	34·7	34·3	25·2	32·0	32·0	30·5	39·2	45·8	30·8	38·9	39·0	36·7	31·5	25·1	37·8
1880 ..	32·7	34·2	33·6	24·7	31·8	30·7	29·4	38·0	42·8	29·8	37·6	37·8	35·5	31·1	24·6	33·9
1881 ..	32·5	33·9	33·7	24·5	32·3	30·0	29·1	37·7	42·9	30·0	37·0	37·0	35·0	31·4	24·9	38·0
1882 ..	32·3	33·8	33·5	24·0	32·4	30·9	29·4	39·1	43·8	29·1	37·2	37·6	35·3	31·2	24·8	37·0
1883 ..	32·0	33·5	32·8	23·5	31·8	30·9	28·9	38·2	44·8	28·8	36·6	37·1	34·3	30·5	24·8	37·2
1884 ..	32·2	33·6	33·7	23·9	33·4	31·0	30·0	38·7	45·6	28·5	37·2	37·6	34·9	30·5	24·7	39·0
1885 ..	31·6	32·9	32·7	23·5	32·6	31·3	29·4	37·6	44·8	28·0	37·0	37·7	34·4	29·9	24·3	38·5
1886 ..	31·5	32·8	32·9	23·2	32·6	30·9	29·8	38·0	45·6	28·0	37·0	37·7	34·6	29·6	23·9	37·0
1887 ..	30·7	31·9	31·7	23·1	32·0	30·8	29·7	38·2	44·2	28·0	36·9	37·7	33·7	29·4	23·5	39·0
1888 ..	30·1	31·2	31·3	22·8	31·7	30·8	28·8	37·9	43·8	27·8	36·6	37·4	33·7	29·1	23·1	37·6
1889 ..	30·0	31·1	30·9	22·7	31·3	29·7	27·7	37·9	43·7	27·6	36·4	37·1	33·2	29·5	23·0	38·4
1890 ..	29·2	30·2	30·4	22·3	30·6	30·3	28·0	36·7	40·3	26·4	35·7	36·6	32·9	28·7	21·8	35·9
1891 ..	30·4	31·4	31·2	23·1	31·0	30·9	28·3	37·0	42·3	27·8	37·0	37·7	33·7	29·6	22·6	37·3
1892 ..	29·5	30·5	30·8	22·5	29·5	29·6	27·0	36·2	40·3	27·4	35·7	36·3	32·0	28·9	22·3	36·3
1893 ..	29·9	30·8	31·0	23·0	30·6	30·7	27·4	37·9	42·5	27·7	36·8	37·5	33·8	29·5	22·7	36·7
1894 ..	28·9	29·6	30·2	22·9	30·2	29·8	27·1	36·7	41·3	27·1	35·9	36·6	32·7	29·0	22·3	35·7
1895 ..	29·5	30·4	30·4	23·2	30·2	30·6	27·5	38·1	41·6	27·1	36·1	36·9	32·8	28·5	21·7	35·1
1896 ..	29·2	29·7	30·9	23·6	30·5	30·4	27·2	38·0	40·3	27·9	36·3	36·9	32·7	29·0	22·5	35·0
1897 ..	29·1	29·7	30·6	23·5	29·9	30·0	26·7	37·5	40·1	28·1	36·0	36·6	32·5	29·0	22·3	35·0
1898 ..	28·8	29·4	30·8	23·2	30·5	30·3	27·1	36·2	37·5	28·4	36·2	36·8	31·9	28·6	21·8	33·8
1899 ..	28·7	29·3	30·5	22·9	30·1	30·9	26·2	37·1	39·0	28·9	35·9	36·4	32·0	28·8	21·9	34·2
	DEATHS PER 1000 LIVING.															
Average in the 25 years 1874–98	19·3	19·4	19·7	18·1	18·6	16·7	17·2	29·0	33·2	20·9	24·6	24·1	20·9	20·3	22·0	27·1
1874 ..	21·5	22·2	23·2	17·3	20·0	18·2	20·3	31·7	42·6	22·4	26·7	25·8	22·7	20·5	21·4	30·3
1875 ..	22·1	22·7	23·3	18·5	21·0	18·8	20·3	30·0	37·0	24·2	27·6	26·6	25·6	22·7	23·0	30·7
1876 ..	20·4	20·9	20·9	17·3	19·7	18·0	19·6	29·8	35·9	24·3	26·3	25·4	23·5	21·9	22·6	28·8
1877 ..	19·9	20·3	20·6	17·5	18·7	16·9	18·7	31·6	36·6	23·6	26·4	25·6	22·2	21·1	21·6	28·3
1878 ..	21·1	21·6	21·2	18·6	18·5	15·8	18·1	31·6	37·4	23·5	26·2	25·8	23·0	21·5	22·5	29·1
1879 ..	20·5	20·7	20·0	19·6	19·8	15·0	16·9	29·9	35·7	22·7	25·6	24·7	22·5	21·9	22·5	29·8
1880 ..	20·4	20·5	20·5	19·8	20·4	15·9	18·1	29·8	37·2	22·0	26·0	25·5	23·5	22·3	22·9	30·8
1881 ..	18·7	18·9	19·3	17·5	18·3	16·8	17·7	30·6	34·4	22·6	25·5	24·9	21·5	20·9	22·0	27·6
1882 ..	19·3	19·6	19·4	17·3	19·3	18·4	17·4	30·8	35·3	22·2	25·7	25·4	20·7	20·2	22·2	27·5
1883 ..	19·6	19·6	20·2	19·2	18·4	17·1	17·3	30·1	32·2	20·6	25·9	25·6	21·8	20·8	22·2	27·5
1884 ..	19·4	19·7	19·6	17·5	18·4	16·4	17·5	29·4	31·0	20·4	26·0	25·7	22·2	20·9	22·6	26·9
1885 ..	19·1	19·2	19·3	18·4	17·9	16·5	17·8	30·1	31·8	21·4	25·7	25·4	21·0	20·1	22·0	27·0
1886 ..	19·2	19·5	18·9	17·8	18·2	16·1	16·6	29·4	31·7	20·8	26·2	26·1	21·8	21·1	22·5	26·7
1887 ..	19·0	19·1	19·0	18·2	18·3	16·0	16·1	28·9	33·8	20·3	24·2	23·8	19·7	19·3	22·0	28·0
1888 ..	18·1	18·1	18·0	17·9	19·7	16·9	16·0	29·2	32·0	20·0	23·7	22·8	20·4	20·1	21·9	27·6
1889 ..	18·1	18·2	18·4	17·4	18·6	17·4	16·0	27·3	29·9	20·3	23·7	23·2	20·1	19·1	20·7	25·6
1890 ..	19·4	19·5	19·7	18·2	19·0	17·9	17·1	29·4	32·4	20·8	24·4	24·0	20·5	20·6	22·8	26·4
1891 ..	20·0	20·2	20·7	18·4	20·0	17·5	16·8	28·2	33·1	20·4	23·4	22·9	20·7	21·0	22·9	26·2
1892 ..	19·0	19·0	18·6	19·4	19·4	17·8	17·9	28·8	35·0	18·8	24·1	23·4	21·0	21·8	22·8	26·3
1893 ..	19·1	19·2	19·5	17·9	18·9	16·3	16·8	27·2	31·1	19·9	24·6	24·2	19·2	20·3	22·5	25·3
1894 ..	16·8	16·6	17·2	18·2	17·5	16·9	16·4	27·8	30·4	19·9	22·3	21·8	18·5	18·6	21·2	25·1
1895 ..	18·8	18·7	19·7	18·4	16·9	15·7	15·2	27·7	29·6	19·1	22·1	21·8	18·6	19·5	22·2	25·2
1896 ..	17·1	17·1	16·9	16·6	15·7	15·2	15·6	26·4	28·8	17·7	20·8	20·7	17·2	17·5	20·0	24·2
1897 ..	17·7	17·4	18·8	18·4	16·6	15·3	15·4	25·6	28·3	17·6	21·3	20·9	16·9	17·2	19·5	23·1
1898 ..	17·7	17·6	18·4	18·1	15·6	15·3	15·1	24·9	27·8	18·2	20·6	20·1	17·0	17·6	20·9	23·1
1899 ..	18·3	18·3	18·6	17·6	17·5	16·8	17·6	25·4	27·0	17·6	21·5	21·4	17·1	18·8	21·1	22·1

TABLE 44.—UNITED KINGDOM. **Population, Marriages, Births, and Deaths, 1864-99.**

Year.	Numbers.					Proportion per 1000 of the Population.		
	Estimated Population, in the middle of each Year.	Marriages.	Persons Married.	Births. Exclusive of Still-born.	Deaths. Exclusive of Still-born.	Persons Married.	Births.	Deaths.
1864	29,680,437	230,518	461,036	989,022	663,091	15·5	33·3	22·3
1865	29,925,177	239,887	479,774	1,006,109	654,954	16·0	33·6	21·9
1866	30,147,755	241,585	483,170	1,013,627	665,064	16·0	33·6	22·1
1867	30,408,132	231,514	463,028	1,026,781	633,643	15·2	33·8	20·8
1868	30,689,977	226,516	453,032	1,048,423	636,223	14·8	34·2	20·7
1869	30,973,278	226,391	452,782	1,052,394	660,296	14·6	33·3	21·3
1870	31,256,535	234,176	468,352	1,058,023	679,956	15·0	33·8	21·8
1871*	31,535,694	243,091	486,182	1,064,911	677,939	15·4	33·7	21·5
1872	31,874,183	253,851	507,702	1,093,950	665,353	15·9	34·3	20·9
1873	32,177,550	258,093	516,186	1,093,855	667,003	16·0	34·0	20·7
1874	32,501,517	252,881	505,762	1,119,955	699,313	15·6	34·4	21·5
1875	32,838,758	251,223	502,446	1,112,505	726,334	15·3	33·9	22·1
1876	33,199,994	254,841	509,682	1,154,971	676,768	15·3	34·8	20·4
1877	33,575,941	244,891	489,782	1,154,681	667,976	14·6	34·4	19·9
1878	33,943,773	239,696	479,392	1,152,796	716,294	14·1	34·0	21·1
1879	34,302,557	228,855	457,710	1,141,447	704,691	13·3	33·3	20·5
1880	34,622,930	236,833	473,666	1,134,299	707,333	13·6	32·7	20·4
1881*	34,934,476	245,120	490,240	1,135,660	654,295	14·0	32·5	18·7
1882	35,296,617	253,030	506,060	1,137,820	678,143	14·4	32·3	19·3
1883	35,449,721	254,621	509,242	1,133,343	696,116	14·4	32·0	19·6
1884	35,724,231	252,992	505,984	1,154,782	693,150	14·1	32·2	19·4
1885	36,015,601	244,226	488,452	1,136,321	688,069	13·6	31·6	19·1
1886	36,313,582	241,180	482,360	1,145,577	698,208	13·3	31·5	19·2
1887	36,599,143	246,339	492,678	1,123,149	693,889	13·5	30·7	19·0
1888	36,881,271	249,186	498,372	1,112,694	668,037	13·5	30·1	18·1
1889	37,178,929	261,730	523,460	1,116,568	674,499	14·1	30·0	18·1
1890	37,484,764	271,487	542,974	1,096,717	727,102	14·5	29·2	19·4
1891*	37,796,390	275,970	551,940	1,148,259	757,497	14·6	30·4	20·0
1892	38,103,519	277,335	554,670	1,127,234	725,273	14·5	29·5	19·0
1893	38,434,629	267,548	535,096	1,147,764	732,449	13·9	29·9	19·1
1894	38,777,687	275,655	551,310	1,120,010	653,468	14·2	28·9	16·8
1895	39,113,465	279,746	559,492	1,154,898	735,244	14·3	29·5	18·8
1896	39,464,582	296,089	592,178	1,152,144	673,104	15·0	29·2	17·1
1897	39,825,357	303,086	606,172	1,157,234	704,470	15·2	29·1	17·7
1898	40,190,797	310,071	620,142	1,159,483	712,942	15·4	28·8	17·7
1899	40,555,623	317,580	635,160	1,163,202	741,046	15·7	28·7	18·3

* Census year.

TABLE 45.—ENGLAND AND WALES. **Population, Marriages, Births, and Deaths, 1850-99.**

Year.	Numbers.					Proportion per 1000 of the Population.		
	Estimated Population, in the middle of each Year.	Marriages.	Persons Married.	Births. Exclusive of Still-born.	Deaths. Exclusive of Still-born.	Persons Married.	Births.	Deaths.
1850	17,773,324	152,744	305,488	593,422	368,995	17·2	33·4	20·8
1851*	17,982,849	154,266	308,412	615,865	395,396	17·2	34·2	22·0
1852	18,193,206	158,782	317,564	624,012	407,135	17·4	34·2	22·3
1853	18,404,368	164,520	329,040	612,391	421,097	17·9	33·3	22·9
1854	18,616,310	159,727	319,454	634,405	437,905	17·2	34·1	23·5
1855	18,829,000	152,113	304,226	635,043	425,703	16·2	33·7	22·6
1856	19,042,412	159,337	318,674	657,453	390,506	16·7	34·4	20·5
1857	19,256,516	159,097	318,194	663,071	419,815	16·5	34·4	21·8
1858	19,471,291	156,070	312,140	655,481	449,656	16·0	33·7	23·1
1859	19,686,701	167,723	335,446	689,881	440,781	17·0	35·0	22·4
1860	19,902,713	170,156	340,312	684,048	422,721	17·1	34·3	21·2
1861*	20,119,314	163,706	327,412	696,406	435,114	16·3	34·6	21·6
1862	20,371,013	164,030	328,060	712,684	436,566	16·1	35·0	21·4
1863	20,625,855	173,510	347,020	727,417	473,837	16·8	35·3	23·0
1864	20,883,889	180,387	360,774	740,275	495,531	17·2	35·4	23·7
1865	21,145,151	185,474	370,948	748,069	490,909	17·5	35·4	23·2
1866	21,409,684	187,776	375,552	753,870	500,689	17·5	35·2	23·4
1867	21,677,525	179,154	358,308	768,349	471,073	16·5	35·4	21·7
1868	21,948,713	176,962	353,924	786,858	480,622	16·1	35·8	21·8
1869	22,223,299	176,970	353,940	773,381	494,828	15·9	34·8	22·3
1870	22,501,316	181,655	363,310	792,787	515,329	16·1	35·2	22·9
1871*	22,788,594	190,112	380,224	797,428	514,879	16·7	35·0	22·6
1872	23,096,495	201,267	402,534	825,907	492,285	17·4	35·6	21·3
1873	23,408,556	205,615	411,230	829,778	492,520	17·6	35·4	21·0
1874	23,724,834	202,010	404,020	854,956	526,632	17·0	36·0	22·2
1875	24,045,385	201,212	402,424	850,607	546,453	16·7	35·4	22·7
1876	24,370,267	201,874	403,748	887,968	510,315	16·5	36·3	20·9
1877	24,699,539	194,352	388,704	888,200	500,496	15·7	36·0	20·3
1878	25,033,259	190,054	380,108	891,906	539,872	15·2	35·6	21·6
1879	25,371,489	182,062	364,164	880,389	526,255	14·4	34·7	20·7
1880	25,714,288	191,965	383,930	881,643	528,624	14·9	34·2	20·5
1881*	26,046,142	197,290	394,580	863,642	491,935	15·1	33·9	18·9
1882	26,334,942	204,405	408,810	889,014	516,654	15·5	33·8	19·6
1883	26,626,949	206,384	412,768	890,722	522,997	15·5	33·5	19·6
1884	26,922,192	204,301	408,602	906,750	530,828	15·1	33·6	19·7
1885	27,220,706	197,745	395,490	894,270	522,750	14·5	32·9	19·2
1886	27,522,532	196,071	392,142	903,760	537,276	14·2	32·8	19·5
1887	27,827,706	200,518	401,036	886,331	530,758	14·4	31·9	19·1
1888	28,136,258	203,821	407,642	879,868	510,971	14·4	31·2	18 1
1889	28,448,239	213,865	427,730	885,944	518,353	15·0	31·1	18·2
1890	28,763,673	223,028	446,056	869,937	562,248	15·5	30·2	19·5
1891*	29,081,962	226,526	453,052	914,157	587,925	15·6	31·4	20·2
1892	29,401,898	227,135	454,270	897,957	559,684	15·4	30·5	19·0
1893	29.725,358	218,689	437,378	914,572	569,958	14·7	30·8	19·2
1894	30,052,397	226,449	452,898	890,289	498,827	15·1	29·6	16·6
1895	30,383,047	228,204	456,408	922,391	568,997	15·0	30·4	18·7
1896	30,717,355	242,764	485,528	915,331	526,727	15·8	29·7	17·1
1897	31,055,355	249,145	498,290	921,693	541,487	16·0	29·7	17·4
1898	31,397,078	255,379	510,758	923,165	552,141	16·3	29·4	17·6
1899	31,742,588	262,334	524,668	928,646	581,799	16·5	29·3	18·3

* Census year.

TABLE 46.—SCOTLAND. **Population, Marriages, Births, and Deaths, 1855-99.**
(Compiled from the Reports of the Registrar-General for Scotland.)

YEAR.	NUMBERS.					PROPORTION PER 1000 OF THE POPULATION.		
	ESTIMATED POPULATION, in the middle of each Year.	MARRIAGES.	PERSONS MARRIED.	BIRTHS. Exclusive of Still-born.	DEATHS.	PERSONS MARRIED.	BIRTHS.	DEATHS.
1855	2,978,065	19,680	39,360	93,349	62,004	13·2	31·5	20·8
1856	2,995,771	20,740	41,480	101,821	58,529	13·8	34·0	19·5
1857	3,012,310	21,369	42,738	103,415	61,906	14·2	34·3	20·6
1858	3,027,665	19,655	39,310	104,018	63,539	13·0	34·4	21·0
1859	3,041,812	21,201	42,402	106,543	61,714	13·9	35·0	20·3
1860	3,054,738	21,225	42,450	105,629	68,170	13·9	35·6	22·3
1861*	3,069,404	20,896	41,792	107,009	62,341	13·6	34·9	20·3
1862	3,097,009	20,597	41,194	107,069	67,195	13·3	34·6	21·7
1863	3,126,879	22,234	44,468	109,341	71,481	14·3	35·0	22·9
1864	3,156,021	22,725	45,450	112,333	74,416	14·4	35·6	23·6
1865	3,185,437	23,611	47,222	113,070	70,891	14·8	35·5	22·3
1866	3,215,129	23,688	47,376	113,667	71,348	14·7	35·4	22·2
1867	3,245,098	22,618	45,236	114,044	69,067	13·9	35·1	21·3
1868	3,275,350	21,855	43,710	115,514	69,416	13·3	35·3	21·2
1869	3,305,885	22,144	44,288	113,354	75,875	13·4	34·3	23·0
1870	3,336,707	23,854	47,708	115,390	74,165	14·3	34·6	22·2
1871*	3,368,921	24,019	48,038	116,128	74,712	14·3	34·5	22·2
1872	3,404,798	25,641	51,282	118,765	75,794	15·1	34·9	22·3
1873	3,441,056	26,748	53,496	119,700	76,946	15·5	34·8	22·4
1874	3,477,704	26,390	52,780	123,711	80,720	15·2	35·6	23·2
1875	3,514,744	25,974	51,948	123,578	81,767	14·8	35·2	23·3
1876	3,552,183	26,579	53,158	126,534	74,129	15·0	35·6	20·9
1877	3,590,022	25,817	51,634	126,822	73,937	14·4	35·3	20·6
1878	3,628,268	24,358	48,716	126,773	76,793	13·4	34·9	21·2
1879	3,665,443	23,519	47,038	125,730	73,347	12·8	34·3	20·0
1880	3,705,994	24,505	49,010	124,570	75,803	13·2	33·6	20·5
1881*	3,742,564	26,004	52,008	126,171	72,325	13·9	33·7	19·3
1882	3,770,657	26,596	53,192	126,158	72,989	14·1	33·5	19·4
1883	3,798,961	26,869	53,738	124,458	76,891	14·1	32·8	20·2
1884	3,827,478	26,106	52,212	129,157	75,168	13·6	33·7	19·6
1885	3,856,307	25,304	50,608	126,100	74,607	13·1	32·7	19·3
1886	3,885,155	24,515	49,030	127,890	73,640	12·6	32·9	18·9
1887	3,914,318	24,876	49,752	124,418	74,546	12·7	31·7	19·0
1888	3,943,701	25,305	50,610	123,269	71,174	12·8	31·3	18·0
1889	3,973,305	26,344	52,688	122,783	73,238	13·3	30·9	18·4
1890	4,003,132	27,469	54,938	121,526	79,004	13·7	30·4	19·7
1891*	4,033,180	27,969	55,938	125,986	83,573	13·9	31·2	20·7
1892	4,063,452	28,670	57,340	125,043	75,545	14·1	30·8	18·6
1893	4,093,959	27,145	54,290	127,110	79,670	13·3	31·0	19·5
1894	4,124,691	27,604	55,208	124,367	71,113	13·4	30·2	17·2
1895	4,155,654	28,422	56,844	126,494	81,852	13·7	30·4	19·7
1896	4,186,849	30,270	60,540	129,172	70,677	14·5	30·9	16·9
1897	4,218,279	31,050	62,100	128,877	79,144	14·7	30·6	18·8
1898	4,249,946	32,112	64,224	130,861	78,397	15·1	30·8	18·4
1899	4,281,850	32,935	65,870	130,656	79,548	15·4	30·5	18·6

* Census year.

TABLE 47.—IRELAND. **Population, Marriages, Births, and Deaths, 1864-99.**
(Compiled from the Reports of the Registrar-General for Ireland.)

Year.	Numbers.					Proportion per 1000 of the Population.		
	Estimated Population, in the middle of each Year.	Marriages.	Persons Married.	Births. Exclusive of Still-born.	Deaths. Exclusive of Still-born.	Persons Married.	Births.	Deaths.
1864	5,640,527	27,406	54,812	136,414	93,144	9·6	24·0	16·4
1865	5,594,589	30,802	61,604	144,970	93,154	10·9	25·7	16·5
1866	5,522,942	30,121	60,242	146,090	93,027	10·8	26·2	16·7
1867	5,486,509	29,742	59,484	144,388	93,503	10·7	26·0	16·8
1868	5,465,914	27,699	55,398	146,051	86,185	10·0	26·8	15·8
1869	5,449,094	27,277	54,554	145,659	89,593	10·0	26·7	16·4
1870	5.413,512	28,667	57,334	149,846	90,462	10·6	27·7	16·7
1871*	5.398,179	28,960	57,920	151,355	88,348	10·7	28·1	16·4
1872	5,372,890	26,943	53,886	149,278	97,294	10·0	27·8	18·1
1873	5,327,938	25,730	51,460	144,377	97,537	9·6	27·1	18·3
1874	5,298,979	24,481	48,962	141,288	91,961	9·2	26·6	17·3
1875	5,278,629	24,037	48,074	138,320	98,114	9·1	26·1	18·5
1876	5,277,544	26,388	52,776	140,469	92,324	9·9	26·4	17·3
1877	5,286,380	24,722	49,444	139,659	3 543	9·3	26·2	17·5
1878	5,282,246	25,284	50,568	134,117	99 329	9·5	25·1	18·6
1879	5,265,625	23,254	46,508	135,328	105,089	8·7	25·2	19·6
1880	5,202,648	20,363	40,726	128,086	102,906	7·8	24·7	19·8
1881*	5,145,770	21,826	43,652	125,847	90,035	8·5	24·5	17·5
1882	5,101,018	22,029	44,058	122,648	88,500	8·6	24·0	17·3
1883	5,023,811	21,368	42,736	118,163	96,228	8·5	23·5	19·2
1884	4,974,561	22,585	45,170	118,875	87,154	9·1	23·9	17·5
1885	4,938,588	21,177	42,354	115,951	90,712	8·6	23·5	18·4
1886	4,905,895	20,594	41,188	113,927	87,292	8·4	23·2	17·8
1887	4,857,119	20,945	41,890	112,400	88,585	8·6	23·1	18·2
1888	4,801,312	20,060	40,120	109,557	85,892	8·4	22·8	17·9
1889	4,757,385	21,521	43,042	107,841	82,908	9·0	22·7	17·4
1890	4,717,959	20,990	41,980	105,254	85,850	8·9	22·3	18·2
1891*	4,681,248	21,475	42,950	108,116	85,999	9·2	23·1	18·4
1892	4,638,169	21,530	43,060	104,234	90,044	9·3	22·5	19·4
1893	4,615,312	21,714	43,428	106,082	82,821	9·4	23·0	17·9
1894	4,600,599	21,602	43,204	105,354	83,528	9·4	22·9	18·2
1895	4,574,764	23,120	46,240	106,113	84,395	10·1	23·2	18·4
1896	4,560,378	23,055	46,110	107,641	75,700	10·1	23·6	16·6
1897	4,551,723	22,891	45,782	106,664	83,839	10·1	23·5	18·4
1898	4.543,773	22,580	45,160	105,457	82,404	9·9	23·2	18·1
1899	4.531,185	22,311	44,622	103,900	79,699	9·8	22·9	17·6

* Census year.

TABLE 48.—DENMARK (the Kingdom properly so-called). **Population, Marriages, Births, and Deaths, 1861-99.**

(Supplied by the Director of the Statistical Bureau of Denmark.)

Year.	Numbers.					Proportion per 1000 of the Population.		
	Estimated Population, 1st February.	Marriages.	Persons Married.	Births. Exclusive of Still-born.	Deaths. Exclusive of Still-born.	Persons Married.	Births.	Deaths.
1861	1,625,200	12,097	24,194	51,616	29,947	14·9	31·8	18·4
1862	1,642,200	12,044	24,088	50,942	30,200	14·7	31·0	18·4
1863	1,659,400	12,456	24,912	51,701	30,333	15·0	31·1	18·3
1864	1,676,700	9,466	18,932	50,797	39,100†	11·3	30·3	23·3†
1865	1,694,300	15,056	30,112	53,218	39,266	17·8	31·4	23·2
1866	1,712,000	14,354	28,708	55,141	35,707	16·8	32·2	20·9
1867	1,729,900	13,225	26,450	52,700	34,553	15·3	30·5	20·0
1868	1,748,000	12,769	25,538	54,490	33,816	14·6	31·2	19·3
1869	1,766,300	12,971	25,942	52,109	33,781	14·7	29·5	19·1
1870*	1,784,741	13,134	26,268	54,420	34,091	14·7	30·5	19·1
1871	1,802,400	13,207	26,414	54,396	35,075	14·6	30·2	19·5
1872	1,820,200	13,627	27,254	55,221	33,433	15·0	30·3	18·4
1873	1,838,100	14,903	29,806	56,571	34,250	16·2	30·8	18·6
1874	1,856,300	15,260	30,520	57,278	37,046	16·4	30·9	20·0
1875	1,874,600	15,915	31,830	59,749	39,423	17·0	31·9	21·0
1876	1,893,100	16,180	32,360	61,788	37,365	17·1	32·6	19·7
1877	1,911,800	15,428	30,856	60,850	35,806	16·1	31·8	18·7
1878	1,930,700	14,295	28,590	61,290	35,792	14·8	31·7	18·5
1879	1,949,800	14,287	28,574	62,455	38,531	14·7	32·0	19·8
1880*	1,969,039	14,959	29,918	62,612	40,237	15·2	31·8	20·4
1881	1,988,500	15,529	31,058	64,145	36,471	15·6	32·3	18·3
1882	2,008,100	15,496	30,992	65,070	38,738	15·4	32·4	19·3
1883	2,028,000	15,642	31,284	64,474	37,403	15·4	31·8	18·4
1884	2,048,000	15,970	31,940	68,340	37,597	15·6	33·4	18·4
1885	2,068,200	15,645	31,290	67,463	36,999	15·1	32·6	17·9
1886	2,088,600	14,834	29,668	68,080	38,094	14·2	32·6	18·2
1887	2,109,200	14,726	29,452	67,417	38,645	14·0	32·0	18·3
1888	2,130,100	15,091	30,182	67,428	41,869	14·2	31·7	19·7
1889	2,151,000	15,233	30,466	67,385	40,004	14·2	31·3	18·6
1890*	2,172,380	14,975	29,950	66,376	41,377	13·8	30·6	19·0
1891	2,193,800	14,941	29,882	67,937	43,954	13·6	31·0	20·0
1892	2,215,500	15,039	30,078	65,468	43,079	13·6	29·5	19·4
1893	2,237,400	15,739	31,478	68,530	42,295	14·1	30·6	18·9
1894	2,259,500	15,687	31,374	68,300	39,508	13·9	30·2	17·5
1895	2,281,800	16,147	32,294	68,871	38,573	14·2	30·2	16·9
1896	2,304,300	16,823	33,646	70,271	36,090	14·6	30·5	15·7
1897	2,327,100	17,464	34,928	69,576	38,744	15·0	29·9	16·6
1898	2,350,100	17,897	35,794	71,670	36,671	15·2	30·5	15·6
1899	2,373,300	17,914	35,828	71,351	41,473	15·1	30·1	17·5

NOTE.—An addition of territory containing a population of about 8000 was made in 1864, and the facts relating thereto are included in this Table from 1861.

* Census year.

† War raged in the year 1864.

TABLE 49.—NORWAY. Population, Marriages, Births and Deaths, 1871-99.

(Supplied by the Director of the Central Statistical Bureau.)

Year.	Numbers.					Proportion per 1000 of the Population.		
	Estimated Population, in the middle of each Year.	Marriages.	Persons Married.	Births. Exclusive of Still-born.	Deaths. Exclusive of Still-born.	Persons Married.	Births.	Deaths.
1871	1,746,800	11,610	23,220	51,080	29,567	13·3	29·2	16·9
1872	1,757,100	12,302	24,604	52,271	29,172	14·0	29·7	16·6
1873	1,770,000	12,822	25,644	52,961	29,828	14·5	29·9	16·9
1874	1,787,100	13,713	27,426	54,928	32,452	15·3	30·7	18·2
1875*	1,807,800	14,177	28,354	56,358	33,964	15·7	31·2	18·8
1876	1,829,200	14,049	28,098	58,230	34,356	15·4	31·8	18·0
1877	1,852,500	14,022	28,044	58,855	31,354	15·1	31·8	16·9
1878	1,878,200	13,681	27,362	58,408	29,582	14·6	31·1	15 8
1879	1,903,600	12,850	25,700	60,917	28,616	13·5	32·0	15·0
1880	1,921,000	12,751	25,502	58,923	30,550	13·3	30·7	15·9
1881	1,925,900	12,316	24,632	58,342	32,427	12·8	30·0	16·8
1882	1,924,500	12,874	25,748	59,375	35,325	13·4	30·9	18·4
1883	1,925,000	12,710	25,420	59,498	32,834	13·2	30·9	17·1
1884	1,934,000	13,247	26,494	60,025	31,730	13·7	31·0	16·4
1885	1,952,000	13,024	26,048	61,052	32,111	13·3	31·3	16·5
1886	1,966,000	12,819	25,638	60,716	31,566	13·0	30·9	16·1
1887	1,979,000	12,491	24,982	60,908	31,675	12·5	30·8	16·0
1888	1,987,000	12,154	24,308	61,277	33,645	12·2	30·8	16·9
1889	1,992,000	12,416	24,832	59,188	34,704	12·5	29·7	17·4
1890*	1,985,000	12,922	25,844	60,108	35,492	13·0	30·3	17·9
1891	1,996,000	13,179	26,358	61,721	34,856	13·2	30·9	17·5
1892	2,006,000	12,742	25,484	59,430	35,769	12·7	29·6	17·8
1893	2,015,000	12,974	25,948	61,918	32,915	12·9	30·7	16·3
1894	2,030,000	12,966	25,932	60,450	34,355	12·8	29·8	16·9
1895	2,055,100	13,339	26,678	62,932	32,189	13·0	30·6	15·7
1896	2,083,600	13,962	27,924	63,308	31,574	13·4	30·4	15·2
1897	2,110,400	14,220	28,440	63,417	32,389	13·4	30·0	15·3
1898	2,138,600	15,039	30,078	64,821	32,693	14·0	30 3	15·3
1899	2,167,500	15,480	30,960	67,000	36,500	14·3	30·9	16·8

* Census year.

Table 50.—SWEDEN. Population, Marriages, Births, and Deaths, 1851–99.

(Supplied by the Director of the Central Statistical Bureau of Sweden.)

Year.	Numbers.					Proportion per 1000 of the Population.		
	Estimated Population, in the middle of each Year.	Marriages.	Persons Married.	Births. Exclusive of Still-born.	Deaths.	Persons Married.	Births.	Deaths.
1851	3,499,594	25,750	51,500	111,065	72,506	14·7	31·7	20·7
1852	3,526,528	24,150	48,300	108,305	80,090	13·7	30·7	22·7
1853	3,551,863	25,596	51,192	111,407	84,047	14·4	31·4	23·7
1854	3,585,720	27,585	55,170	120,107	70,846	15·4	33·5	19·8
1855*	3,624,568	27,253	54,506	115,072	77,734	15·0	31·7	21·4
1856	3,656,999	27,221	54,442	115,082	79,618	14·9	31·5	21·8
1857	3,680,295	28,531	57,062	119,349	101,491	15·5	32·4	27·6
1858	3,710,921	30,092	60,184	129,039	80,498	16·2	34·8	21·7
1859	3,760,987	31,125	62,250	131,605	75,720	16·6	35·0	20·1
1860*	3,823,732	29,839	59,678	133,162	67,502	15·6	34·8	17·7
1861	3,888,534	28,272	56,544	126,634	71,829	14·5	32·6	18·5
1862	3,941,619	27,825	55,650	131,584	84,350	14·1	33·4	21·4
1863	3,994,232	29,013	58,026	134,279	77,227	14·5	33·6	19·3
1864	4,046,313	28,248	56,496	136,004	81,937	14·0	33·6	20·2
1865	4,092,101	28,944	57,888	134,281	79,216	14·1	32·8	19·4
1866	4,137,409	27,797	55,594	136,989	82,666	13·4	33·1	20·0
1867	4,178,179	25,440	50,880	128,832	82,072	12·2	30·8	19·6
1868	4,184,381	22,833	45,666	114,955	87,807	10·9	27·5	21·0
1869	4,165,919	23,503	47,006	117,677	92,775	11·3	28·2	22·3
1870*	4,163,641	25,072	50,144	119,838	82,449	12·0	28·8	19·8
1871	4,186,351	27,187	54,374	127,333	72,046	13·0	30·4	17·2
1872	4,227,295	29,470	58,940	126,983	68,802	13·9	30·0	16·3
1873	4,274,192	31,257	62,514	131,643	73,525	14·6	30·8	17·2
1874	4,319,766	31,422	62,844	133,249	87,760	14·5	30·9	20·3
1875	4,362,425	30,762	61,524	135,958	88,439	14·1	31·2	20·3
1876	4,406,502	31,184	62,368	135,890	86,334	14·2	30·8	19·6
1877	4,457,127	30,674	61,348	138,476	83,175	13·7	31·1	18·7
1878	4,508,203	29,151	58,302	134,464	81,418	12·9	29·8	18·1
1879	4,555,382	28,635	57,270	139,043	77,152	12·6	30·5	16·9
1880*	4,572,285	28,919	57,838	134,262	82,753	12·6	29·4	18·1
1881	4,568,956	28,301	56,602	132,804	80,800	12·4	29·1	17·7
1882	4,575,680	28,967	57,934	134,300	79,406	12·7	29·4	17·4
1883	4,591,355	29,449	58,898	132,875	79,487	12·9	28·9	17·3
1884	4,624,022	30,200	60,400	138,745	81,077	13·1	30·0	17·5
1885	4,663,609	30,911	61,822	137,308	82,781	13·3	29·4	17·8
1886	4,699,979	30,133	60,266	139,882	78,045	12·8	29·8	16·6
1887	4,726,045	29,517	59,034	140,169	76,227	12·5	29·7	16·1
1888	4,741,579	28,075	56,150	136,451	75,831	11·8	28·8	16·0
1889	4,761,333	28,478	56,956	132,069	76,124	12·0	27·7	16·0
1890*	4,779,695	28,611	57,222	133,597	81,824	12·0	28·0	17·1
1891	4,793,866	27,940	55,880	135,516	80,603	11·7	28·3	16·8
1892	4,804,808	27,338	54,676	129,622	86,894	11·4	27·0	17·9
1893	4,815,508	27,219	54,438	131,729	81,027	11·3	27·4	16·8
1894	4,848,667	27,851	55,702	131,409	79,444	11·5	27·1	16·4
1895	4,896,221	28,728	57,456	134,599	74,368	11·7	27·5	15·2
1896	4,940,914	29,376	58,752	134,308	77,259	11·9	27·2	15·6
1897	4,986,100	30,221	60,442	132,999	76,552	12·1	26·7	15·4
1898	5,036,275	30,900	61,800	136,523	75,949	12·3	27·1	15·1
1899	5,080,160	31,813	63,626	133,007	89,486	12·5	26·2	17·6

* Census year.

TABLE 81.—AUSTRIA. Population, Marriages, Births, and Deaths. 1853—99.

(Furnished by the President of the Statistical Central Commission of Austria.)

Year.	Numbers.					Proportion per 1000 of the Population.		
	Estimated Population, in the middle of each Year.	Marriages.	Persons Married.	Births. (Exclusive of Still-born.)	Deaths. (Exclusive of Still-born.)	Persons Married.	Births.	Deaths.
1853	17,980,005	137,621	275,242	665,994	570,885	15·3	37·4	32·0
1854	18,034,250	124,258	248,516	654,267	622,695	13·8	36·5	34·8
1855	17,846,451	115,223	230,446	577,177	787,649	12·8	32·5	44·4
1856	17,980,409	145,733	291,466	637,353	541,446	16·4	36·3	30·2
1857*	18,224,500	150,852	301,704	713,693	510,052	16·6	40·1	28·1
1858	18,422,689	155,073	310,146	729,666	532,920	16·9	39·5	28·8
1859	18,637,737	130,656	261,312	753,880	540,475	14·1	40·4	29·0
1860	18,851,777	158,340	316,680	715,606	502,809	16·9	37·9	26·6
1861	18,998,027	151,440	302,880	708,209	563,402	16·0	37·2	29·6
1862	19,163,152	168,684	337,368	726,474	562,792	17·6	37·9	29·3
1863	19,369,559	162,958	325,916	781,445	576,481	16·9	40·3	30·0
1864	19,575,667	160,740	321,480	789,827	585,142	16·5	40·3	30·0
1865	19,724,712	153,492	306,984	746,445	598,863	15·6	37·8	30·3
1866	19,668,324	128,051	256,102	746,507	804,338†	13·0	37·9	40·9†
1867	19,816,250	191,661	383,322	726,538	580,055	19·4	36·6	29·2
1868	20,004,726	182,940	365,880	758,591	571,568	18·3	37·9	28·5
1869*	20,217,531	208,787	417,574	795,360	583,995	20·7	39·3	28·9
1870	20,422,348	199,063	398,166	808,281	598,581	19·6	39·6	29·3
1871	20,601,251	194,591	389,182	801,515	616,729	18·9	38·9	29·9
1872	20,730,493	192,406	384,812	810,147	677,022	18·6	39·1	32·7
1873	20,742,490	194,815	389,630	828,030	811,150‡	18·7	39·9	39·1‡
1874	20,904,387	189,017	378,034	829,709	662,929	18·1	39·7	31·7
1875	21,107,719	180,349	360,698	842,303	634,088	17·2	39·9	30·0
1876	21,321,909	176,148	352,296	853,436	634,363	16·6	40·0	29·8
1877	21,470,064	161,357	322,674	830,776	677,748	15·1	38·7	31·6
1878	21,614,761	164,233	328,466	833,251	683,661	15·2	38·6	31·6
1879	21,812,980	169,088	338,176	855,593	652,491	15·5	39·2	29·9
1880*	21,981,821	167,200	334,400	827,980	654,258	15·2	38·0	29·8
1881	22,116,378	176,016	352,032	833,476	676,515	15·9	37·7	30·6
1882	22,280,546	183,378	366,756	873,522	686,951	16·5	39·1	30·8
1883	22,439,637	176,016	352,032	858,832	677,337	15·7	38·2	30·1
1884	22,629,031	179,171	358,342	878,321	666,523	15·9	38·7	29·4
1885	22,777,797	175,233	350,466	860,663	689,493	15·4	37·6	30·1
1886	22,952,897	180,191	360,382	876,063	678,458	15·7	38·0	29·4
1887	23,147,669	182,088	364,176	889,478	672,302	15·8	38·2	28·9
1888	23,326,594	185,991	371,982	889,901	686,573	16·0	37·9	29·2
1889	23,557,704	177,771	355,542	898,350	646,787	15·1	37·9	27·3
1890*	23,707,906	178,906	357,812	868,935	696,342	15·1	36·7	29·4
1891	23,932,790	186,418	372,836	919,503	673,315	15·6	37·0	28·2
1892	24,106,481	187,707	375,414	871,278	693,421	15·6	36·2	28·8
1893	24,350,327	193,235	386,470	923,420	660,081	15·9	37·9	27·2
1894	24,549,193	194,233	388,466	901,398	682,805	15·8	36·7	27·8
1895	24,669,268	199,761	399,522	941,184	682,899	16·2	38·1	27·7
1896	24,922,740	198,461	396,922	948,419	657,011	15·9	38·0	26·4
1897	25,335,258	203,843	407,686	944,764	646,019	16·2	37·5	25·6
1898	25,604,375	199,661	399,322	922,364	635,115	15·7	36·2	24·9
1899	25,886,512	213,926	427,852	959,211	657,343	16·5	37·1	25·4

NOTE.—The figures in this table refer exclusively to the civil population.
* Census year.
† The excessive mortality in 1866 was due to cholera and the war.
‡ Cholera caused the deaths of 107,007 persons in 1873.

TABLE 52.—HUNGARY.* Population, Marriages, Births, and Deaths, 1866—99.

(Furnished by the Director of the Statistical Central Office of Hungary.)

Year.	Numbers.					Proportion per 1,000 of the Population.		
	Estimated Population, in the middle of each Year.	Marriages.	Persons Married.	Births. Exclusive of Still-born.	Deaths. Exclusive of Still-born.	Persons Married.	Births.	Deaths.
1866	12,956,546	105,670	211,340	546,110	504,043‡	16·3	42·1	38·9‡
1867	13,026,346	135,601	271,202	506,234	436,434	20·8	38·8	33·5
1868	13,140,388	179,637	359,274	557,841	443,799	27·3	42·4	33·8
1869†	13,561,245	146,272	292,544	566,123	424,106	22·0	42·6	32·0
1870	13,685,852	133,999	267,998	570,692	446,085	19·6	41·7	32·6
1871	13,741,650	142,853	285,706	591,148	535,350	20·8	43·0	39·0
1872	13,724,567	147,555	295,110	563,362	580,445	21·5	41·0	42·3
1873	13,417,304	153,068	306,136	566,792	874,055‡	22·6	42·2	65·1‡
1874	13,418,020	143,718	287,436	572,444	571,728‡	21·4	42·7	42·6‡
1875	13,525,459	147,443	294,886	608,440	501,001	21·8	45·0	37·0
1876	15,217,000	154,305	308,610	704,856	545,570	20·3	46·3	35·9
1877	15,378,000	143,380	286,760	669,816	562,485	18·7	43·6	36·6
1878	15,447,000	147,014	294,028	665,392	577,104	19·0	43·1	37·4
1879	15,571,000	162,188	324,376	713,584	556,605	20·8	45·8	35·7
1880†	15,697,000	144,126	288,252	672,352	583,788	18·4	42·8	37·2
1881	15,797,000	157,733	315,466	676,891	542,880	19·9	42·9	34·4
1882	15,919,000	163,839	327,678	696,682	561,579	20·6	43·8	35·3
1883	16,064,000	167,656	335,312	718,908	516,468	20·9	44·8	32·2
1884	16,265,000	167,528	335,056	741,206	504,473	20·6	45·6	31·0
1885	16,472,000	165,299	330,598	737,358	524,619	20·1	44·8	31·8
1886	16,676,000	160,793	321,586	759,865	527,961	19·3	45·6	31·7
1887	16,861,000	151,624	303,248	744,757	569,380	18·0	44·2	33·8
1888	17,031,000	158,881	317,762	745,867	545,169	18·7	43·8	32·0
1889	17,233,000	140,613	281,226	753,312	513,467	16·3	43·7	29·9
1890†	17,404,000	142,683	285,366	701,504	563,609	16·4	40·3	32·4
1891	17,544,368	150,825	301,650	742,416	581,263	17·2	42·3	33·1
1892	17,671,866	162,707	325,414	712,608	618,765	18·4	40·3	35·0
1893	17,820,428	166,511	333,022	758,222	554,941	18·7	42·5	31·1
1894	18,020,989	166,075	332,150	744,995	547,194	18·4	41·3	30·4
1895	18,229,636	153,931	307,862	758,302	538,768	16·9	41·6	29·6
1896	18,445,687	147,477	294,954	742,936	530,368	16·0	40·3	28·8
1897	18,661,519	151,169	302,338	748,064	528,967	16·2	40·1	28·3
1898	18,862,289	156,208	312,416	706,833	524,390	16·6	37·5	27·8
1899	19,067,980	170,826	341,652	748,272	514,334	17·9	39·0	27·0

* The figures for the years 1866-75 refer to Hungary Proper; those for 1876 and subsequent years to the Kingdom of Hungary. The figures are, therefore, not strictly comparable.
† Census year.
‡ Cholera was epidemic.

TABLE 53.—SWITZERLAND. **Population, Marriages, Births, and Deaths, 1868–99.**

(Compiled from the Reports issued by the Federal Statistical Bureau.)

Year.	Numbers.					Proportion per 1,000 of the Population.		
	Estimated Population, in the middle of each Year.	Marriages.	Persons Married.	Births. Exclusive of Still-born.	Deaths. Exclusive of Still-born.	Persons Married.	Births.	Deaths.
1868	2,629,886	17,648	35,296	?	?	13·4	?	?
1869	2,646,115	19,091	38,182	?	?	14·4	?	?
1870*	2,662,344	18,610	37,220	79,206	68,746	14·0	29·8	25·8
1871	2,664,349	19,514	39,028	77,633	74,002	14·6	29·1	27·8
1872	2,680,530	21,212	42,424	80,329	59,758	15·8	30·0	22·3
1873	2,696,397	20,649	41,298	80,572	61,676	15·3	29·9	22·9
1874	2,721,542	22,655	45,310	83,051	60,845	16·6	30·5	22·4
1875	2,733,960	24,629	49,258	87,579	66,113	18·0	32·0	24·2
1876	2,748,930	22,376	44,752	90,786	66,819	16·3	33·0	24·3
1877	2,764,930	21,871	43,742	89,244	65,353	15·8	32·3	23·6
1878	2,780,563	20,590	41,180	87,833	65,311	14·8	31·6	23·5
1879	2,801,767	19,450	38,900	86,180	63,651	13·9	30·8	22·7
1880*	2,827,572	19,413	38,826	84,165	62,223	13·7	29·8	22·0
1881	2,835,820	19,425	38,850	85,142	63,979	13·7	30·0	22·6
1882	2,836,831	19,414	38,838	82,689	62,849	13·7	29·1	22·2
1883	2,848,445	19,696	39,392	81,974	58,733	13·8	28·8	20·6
1884	2,861,238	19,898	39,796	81,571	58,301	13·9	28·5	20·4
1885	2,874,038	20,105	40,210	80,349	61,548	14·0	28·0	21·4
1886	2,886,832	20,080	40,160	80,763	60,061	13·9	28·0	20·8
1887	2,899,626	20,646	41,292	81,287	58,939	14·2	28·0	20·3
1888*	2,912,420	20,706	41,412	81,098	58,229	14·2	27·8	20·0
1889	2,937,007	20,691	41,382	81,176	59,715	14·1	27·6	20·3
1890	2,970,012	20,836	41,672	78,548	61,805	14·0	26·4	20·8
1891	3,003,017	21,264	42,528	83,596	61,183	14·2	27·8	20·4
1892	3,036,022	21,884	43,768	83,125	57,178	14·4	27·4	18·8
1893	3,069,027	21,884	43,768	84,897	61,059	14·3	27·7	19·9
1894	3,102,032	22,188	44,376	84,142	61,885	14·3	27·1	19·9
1895	3,135,037	22,682	45,364	84,973	59,747	14·5	27·1	19·1
1896	3,168,042	23,784	47,568	88,428	56,096	15·0	27·9	17·7
1897	3,201,047	24,954	49,908	89,988	56,399	15·6	28·1	17·6
1898	3,234,052	25,114	50,228	91,793	56,914	15·5	28·4	18·2
1899	3,267,057	25,412	50,824	94,472	57,591	15·6	28·9	17·6

* Census year.

TABLE 54.—GERMAN EMPIRE. Population, Marriages, Births, and Deaths, 1872-99.

(Furnished by the Director of the Statistical Department of the German Empire.)

Year.	Numbers.					Proportion per 1000 of the Population.		
	Estimated Population, in the middle of each Year.	Marriages.	Persons Married.	Births. Exclusive of Still-born.	Deaths. Exclusive of Still-born.	Persons Married.	Births.	Deaths.
1872	41,185,000	423,900	847,800	1,626,037	1,194,732	20·6	39·5	29·0
1873	41,532,000	416,049	832,098	1,648,117	1,174,293	20·0	39·7	28·3
1874	41,983,000	400,282	800,564	1,683,440	1,122,396	19·1	40·1	26·7
1875*	42,510,000	386,746	773,492	1,724,412	1,172,393	18·2	40·6	27·6
1876	43,057,000	366,930	733,860	1,761,046	1,134,452	17·0	40·9	26·3
1877	43,608,000	347,792	695,584	1,744,659	1,152,023	16·0	40·0	26·4
1878	44,127,000	340,016	680,032	1,714,433	1,157,960	15·4	38·9	26·2
1879	44,639,000	335,113	670,226	1,735,871	1,143,773	15·0	38·9	25·6
1880*	45,093,000	337,342	674,684	1,696,175	1,173,205	15·0	37·6	26·0
1881	45,426,000	338,909	677,818	1,682,149	1,156,391	14·9	37·0	25·5
1882	45,717,000	350,457	700,914	1,702,348	1,176,853	15·3	37·2	25·7
1883	46,014,000	352,999	705,998	1,683,699	1,190,002	15·3	36·6	25·9
1884	46,334,000	362,596	725,192	1,725,583	1,203,500	15·7	37·2	26·0
1885*	46,705,000	368,619	737,238	1,729,927	1,199,742	15·8	37·0	25·7
1886	47,132,000	372,326	744,652	1,746,133	1,233,757	15·8	37·0	26·2
1887	47,628,000	370,659	741,318	1,757,079	1,151,924	15·6	36·9	24·2
1888	48,166,000	376,654	753,308	1,761,407	1,142,826	15·6	36·6	23·7
1889	48,715,000	389,339	778,678	1,772,570	1,153,067	16·0	36·4	23·7
1890*	49,239,000	395,356	790,712	1,759,253	1,199,006	16·1	35 7	24·4
1891	49,762,000	399,398	798,796	1,840,172	1,164,421	16·1	37·0	23·4
1892	50,266,000	398,775	797,550	1,795,971	1,211,402	15·9	35·7	24·1
1893	50,757,000	401,234	802,468	1,865,715	1,248,201	15·8	36·8	24·6
1894	51,339,000	408,066	816,132	1,841,205	1,144,331	15·9	35·9	22·3
1895*	52,001,000	414,218	828,436	1,877,278	1,151,488	15·9	36·1	22·1
1896	52,735,000	432,107	864,214	1,914,749	1,098,966	16·4	36·3	20·8
1897	53,513,929	447,770	895,540	1,928,890	1,142,056	16·7	36·0	21·3
1898	54,314,042	458,877	917,754	1,964,731	1,117,860	16·9	36·2	20·6
1899	55,119,106	471,519	943,038	1,980,304	1,185,197	17·1	35·9	21·5

* Census year.

TABLE 55.—PRUSSIA. **Population, Marriages, Births, and Deaths, 1855-99.**

(Furnished by the Director of the Statistical Department of Prussia.)

Year	Numbers.					Proportion per 1000 of the Population.		
	Estimated Population, in the middle of each Year.	Marriages.	Persons Married.	Births. (Exclusive of Still-born.)	Deaths. (Exclusive of Still-born.)	Persons Married.	Births.	Deaths.
1855*	17,176,336	131,911	263,822	593,566	526,157	15·4	34·6	30·6
1856	17,276,226	141,267	282,534	601,058	453,300	16·4	34·8	26·2
1857	17,439,813	162,475	324,950	674,839	493,175	18·6	38·7	28·3
1858*	17,634,959	167,387	334,774	699,465	488,913	19·0	39·7	27·7
1859	17,870,194	150,569	301,138	715,729	462,369	16·8	40·1	25·9
1860	18,139,940	151,847	303,694	699,524	429,973	16·7	38·6	23·7
1861*	18,394,861	146,992	293,984	693,090	467,617	16·0	37·7	25·4
1862	18,629,026	157,118	314,236	692,504	457,741	16·9	37·2	24·6
1863	18,875,966	163,704	327,408	745,347	492,079	17·3	39·5	26·1
1864*	19,134,883	165,590	331,180	759,132	503,289†	17·3	39·7	26·3†
1865	19,363,435	176,236	352,472	761,452	530,170	18·2	39·3	27·4
1866	19,487,770	151,759	303,518	765,526	664,932†	15·6	39·3	24·1†
1867*	23,877,134	222,466	444,932	885,318	614,872	18·6	37·1	25·8
1868	24,066,759	212,958	425,916	887,998	658,754	17·7	36·9	27·4
1869	24,260,862	216,914	433,828	919,308	632,196	17·9	37·9	26·1
1870	24,484,786	181,539	363,078	938,752	665,982†	14·8	38·3	27·2†
1871*	24,630,440	195,873	391,746	832,073	708,143†	15·9	33·8	28·8†
1872	24,750,637	255,421	510,842	982,915	724,783	20·6	39·7	29·3
1873	24,948,408	252,872	505,744	987,904	698,426†	20·3	39·6	28·0†
1874	25,219,818	244,773	489,546	1,012,133	651,137	19·4	40·1	25·8
1875*	25,549,935	230,875	461,750	1,040,848	678,734	18·1	40·7	26·6
1876	25,950,148	221,727	443,454	1,057,052	660,453	17·1	40·7	25·4
1877	26,305,317	210,357	420,714	1,048,923	672,438	16·0	39·9	25·6
1878	26,634,797	207,716	415,432	1,032,365	686,344	15·6	38·7	25·8
1879	26,952,742	206,752	413,504	1,052,080	666,637	15·3	39·0	24·7
1880*	27,205,339	208,456	416,912	1,029,200	692,944	15·3	37·8	25·5
1881	27,382,662	209,586	419,172	1,013,058	682,386	15·3	37·0	24·9
1882	27,560,419	217,239	434,478	1,036,273	700,355	15·8	37·6	25·4
1883	27,746,488	220,748	441,496	1,028,985	711,399	15·9	37·1	25·6
1884	27,955,360	225,939	451,878	1,051,293	718,250	16·2	37·6	25·7
1885*	28,207,721	230,707	461,414	1,064,803	717,043	16·4	37·7	25·4
1886	28,484,191	231,588	463,176	1,074,589	742,917	16·3	37·7	26·1
1887	28,790,042	229,999	459,998	1,085,289	686,336	16·0	37·7	23·8
1888	29,137,429	233,421	466,842	1,091,453	665,581	16·0	37·4	22·8
1889	29,493,056	240,996	481,992	1,094,757	682,913	16·3	37·1	23·2
1890*	29,825,633	244,657	489,314	1,092,414	717,310	16·4	36·6	24·0
1891	30,165,866	245,906	491,812	1,138,459	689,583	16·3	37·7	22·9
1892	30,501,468	245,447	490,894	1,106,707	714,793	16·1	36·3	23·4
1893	30,830,253	248,348	496,696	1,156,482	746,644	16·1	37·5	24·2
1894	31,222,040	250,960	501,920	1,143,255	679,914	16·1	36·6	21·8
1895*	31,666,802	253,729	507,458	1,168,153	689,777	16·0	36·9	21·8
1896	32,142,517	264,822	529,644	1,185,436	666,768	16·5	36·9	20·7
1897	32,638,581	274,693	549,386	1,194,012	682,999	16·8	36·6	20·9
1898	33,156,573	280,394	560,788	1,219,479	665,103	16·9	36·8	20·1
1899	33,672,402	287,408	574,816	1,225,454	720,581	17·1	36·4	21·4

NOTE.—Prussia includes Schleswig-Holstein, Hanover, Hesse-Nassau, and Frankfort-on-Maine from the year 1867; the Duchy of Lauenburg since the middle of the year 1876; and Heligoland since 1891.

* Census year.

† Cholera prevailed in 1866 and 1873. The deaths for 1864, 1866, 1870, and 1871 include those of soldiers who fell in war.

TABLE 86.—THE NETHERLANDS. Population, Marriages, Births, and Deaths, 1853-99.

(Compiled from the Annuaire Statistique des Pays Bas.)

Year.	Numbers.					Proportion per 1000 of the Population.		
	Estimated Population. in the middle of each Year.	Marriages.	Persons Married.	Births. Exclusive of Still-born.	Deaths. Exclusive of Still-born.	Persons Married.	Births.	Deaths.
1853	3,154,730	24,487	48,974	104,297	77,415	15·5	33·1	24·5
1854	3,180,790	23,855	47,710	104,244	76,475	15·0	32·8	24·0
1855	3,207,065	23,367	46,734	102,815	90,202	14·6	32·1	28·1
1856	3,233,843	24,509	49,018	106,008	76,145	15·2	32·8	23·5
1857	3,267,058	25,950	51,900	113,426	87,625	15·9	34·7	26·8
1858	3,292,793	26,342	52,684	106,846	91,925	16·0	32·4	27·9
1859*	3,306,173	27,007	54,014	115,569	103,067†	16·3	35·0	31·2†
1860	3,322,699	27,108	54,216	105,847	82,545	16·3	31·9	24·8
1861	3,354,731	27,172	54,344	118,681	85,133	16·2	35·4	25·4
1862	3,391,692	26,541	53,082	112,768	80,822	15·7	33·2	23·8
1863	3,431,888	28,419	56,838	124,758	82,064	16 6	36·4	23·9
1864	3,472,645	29,154	58,308	123,795	87,766	16·8	35·7	25·3
1865	3,510,486	29,806	59,612	126,784	91,074	17·0	36·1	25·9
1866	3,540,841	29,620	59,240	125,253	101,854†	16·7	35·4	28·8†
1867	3,572,495	29,935	59,870	126,504	84,767	16·8	35·4	23·7
1868	3,610,442	27,680	55,360	126,059	89,944	15·3	34·9	24·9
1869*	3,606,219	27,796	55,592	123,789	82,553	15·4	34·3	22·9
1870	3,601,146	28,632	57,264	129,997	93,066	15·9	36·1	25·8
1871	3,627,801	28,991	57,982	128,305	106,978†	16·0	35·4	29·5†
1872	3,655,969	30,189	60,378	131,664	94,594	16·5	36·0	25·9
1873	3,695,331	31,671	63,342	133,796	89,287	17·1	36·2	24·2
1874	3,741,632	31,353	62,706	136,072	85,069	16·8	36·4	22·7
1875	3,788,395	31,553	63,106	138,469	96,834	16·7	36·6	25·6
1876	3,837,491	31,699	63,398	142,210	90,187	16·5	37·1	23·5
1877	3,895,124	31,470	62,940	142,618	86,289	16·2	36·6	22·2
1878	3,953,339	30,710	61.420	142,746	90,739	15·5	36·1	23·0
1879*	4,009,448	30,655	61,310	147,014	90,024	15·3	36·7	22·5
1880	4,048,801	30,349	60,698	143,855	95,282	15·0	35·5	23·5
1881	4,087,334	29,849	59,698	142,969	87,726	14·6	35·0	21·5
1882	4,143,524	29,571	59,142	146,454	85,950	14·3	35·3	20·7
1883	4,199,018	29,815	59,630	144,102	91,656	14·2	34·3	21·8
1884	4,251,669	30,528	61,056	148,480	94,413	14·4	34·9	22·2
1885	4,307,142	29,894	59,788	148,028	90,304	13·9	34·4	21·0
1886	4,363,434	30,298	60,596	150,851	95,239	13·9	34·6	21·8
1887	4,420,864	30,924	61,848	149,157	87,093	14·0	33·7	19·7
1888	4,478,401	30,862	61,724	151,094	91,241	13·8	33·7	20·4
1889*	4,527,264	31,494	62,988	150,529	91,135	13·9	33·2	20·1
1890	4,537,990	32,304	64,608	149,329	93,246	14·2	32·9	20·5
1891	4,593,155	32,707	65,414	154,687	94,844	14·2	33·7	20·7
1892	4,645,660	33,330	66,660	148,714	97,530	14·4	32·0	21·0
1893	4,701,243	34,311	68,622	159,005	90,372	14·6	33·8	19·2
1894	4,764,279	34,470	68,940	154,722	87,970	14·4	32·7	18·5
1895	4,827,549	35,598	71,196	158,130	90,007	14·7	32·8	18·6
1896	4,894,055	36,490	72,980	160,247	84,291	14·9	32·7	17·2
1897	4,966,431	36,796	73,592	161,441	83,856	14·8	32·5	16·9
1898	5,039,418	36,813	73,626	160,765	85,813	14·6	31·9	17·0
1899	5,107,098	37,990	75,980	163,289	87,319	14·9	32·0	17·1

* Census year.
† Cholera prevailed in 1859 and 1866, and caused 3,878 and 19,636 deaths respectively; small-pox caused 5,787 deaths in 1871.

TABLE 57.—BELGIUM. Population, Marriages, Births, and Deaths, 1853–99.

(Furnished by the Director of the Statistical Department of Belgium.)

Year.	Numbers.					Proportion per 1000 of the Population.		
	Estimated Population, at the end of each Year.	Marriages.	Persons Married.	Births. (Exclusive of Still-born.)	Deaths. (Exclusive of Still-born.)	Persons Married.	Births.	Deaths.
1853	4,548,507	30,636	61,272	127,728	100,833	13·5	28·1	22·1
1854	4,585,096	29,485	58,970	131,837	103,266	12·9	28·8	22·5
1855	4,607,066	29,815	59,630	125,955	112,716	12·9	27·3	24·5
1856*	4,529,461	32,926	65,852	134,187	97,395	14·5	29·6	21·5
1857	4,577,236	37,292	74,584	143,291	103,458	16·3	31·3	22·6
1858	4,623,197	38,237	76,474	145,074	107,910	16·5	31·4	23·3
1859	4,671,226	36,941	73,882	149,812	111,650	15·8	32·1	23·9
1860	4,731,996	35,112	70,224	144,668	92,871	14·8	30·6	19·6
1861	4,782,255	33,802	67,604	147,253	106,381	14·1	30·8	22·2
1862	4,836,566	34,146	68,292	145,568	100,124	14·1	30·1	20·7
1863	4,893,021	35,813	71,626	155,564	107,959	14·6	31·8	22·1
1864	4,940,570	36,959	73,918	155,872	115,948	15·0	31·5	23·5
1865	4,984,351	37,671	75,342	156,323	122,341	15·1	31·4	24·5
1866*	4,827,833	37,783	75,566	158,010	151,116†	15·7	32·7	31·3†
1867	4,897,794	38,244	76,488	157,149	105,576	15·6	32·1	21·6
1868	4,961,644	36,271	72,542	156,134	107,556	14·6	32·5	21·7
1869	5,021,336	37,134	74,268	158,687	109,607	14·8	31·6	21·8
1870	5,087,826	35,263	70,526	164,572	118,359	13·9	32·3	23·3
1871	5,113,680	37,538	75,076	158,760	145,746†	14·7	31·0	28·5†
1872	5,175,037	40,084	80,168	167,377	120,129	15·5	32·3	23·2
1873	5,253,794	40,598	81,196	170,708	112,873	15·5	32·5	21·5
1874	5,336,634	40,328	80,656	173,978	109,595	15·1	32·6	20·5
1875	5,402,938	39,050	78,100	175,552	122,480	14·5	32·5	22·7
1876*	5,336,185	38,228	76,456	176,915	116,787	14·3	33·2	21·9
1877	5,412,731	36,964	73,928	175,077	114,269	13·7	32·3	21·1
1878	5,476,939	36,669	73,338	172,730	117,721	13·4	31·5	21·5
1879	5,536,854	37,421	74,842	174,641	121,060	13·5	31·5	21·9
1880*	5,520,009	38,926	77,852	171,864	123,323	14·1	31·1	22·3
1881	5,585,846	39,487	78,974	175,411	117,007	14·1	31·4	20·9
1882	5,655,197	39,214	78,428	176,345	114,298	13·9	31·2	20·2
1883	5,720,807	38,666	77,332	174,484	119,196	13·5	30·5	20·8
1884	5,784,958	39,205	78,410	176,721	121,070	13·5	30·5	20·9
1885	5,853,278	39,910	79,820	175,043	117,775	13·6	29·9	20·1
1886	5,909,975	39,642	79,284	175,091	124,904	13·4	29·6	21·1
1887	5,974,743	42,491	84,982	175,466	115,296	14·2	29·4	19·3
1888	6,030,043	42,427	84,854	175,586	121,097	14·2	29·1	20·1
1889	6,093,798	43,759	87,518	177,542	119,726	14·5	29·5	19·1
1890*	6,069,321	44,596	89,192	176,595	126,545	14·5	28·7	20·6
1891	6,136,444	45,449	90,898	181,917	128,786	14·8	29·6	21·0
1892	6,195,355	47,209	94,418	177,485	133,693	15·4	28·9	21·8
1893	6,262,272	47,065	94,130	183,062	125,530	15·2	29·5	20·3
1894	6,341,958	47,735	95,470	181,466	118,213	15·1	29·0	18·6
1895	6,410,783	49,712	99,424	183,015	125,148	15·5	28·5	19·5
1896	6,495,886	52,585	105,170	188,533	113,748	16·2	29·0	17·5
1897	6,586,593	54,198	108,396	190,987	113,586	16·4	29·0	17·2
1898	6,669,732	55,444	110,888	190,921	117,457	16·6	28·6	17·6
1899	6,744,532	55,765	111,530	194,268	126,963	16·5	28·8	18·8

* Census year. † Cholera prevailed in 1866, and small-pox in 1871.

TABLE 58.—FRANCE. **Population, Marriages, Births, and Deaths, 1853-99.**

(Supplied by the Director of the Statistical Bureau of France.)

Year.	Numbers.					Proportion per 1000 of the Population.		
	Estimated Population, in the middle of each Year.	Marriages.	Persons Married.	Births. Exclusive of Still-born.	Deaths. Exclusive of Still-born.	Persons Married.	Births.	Deaths.
1853	36,070,000	280,609	561,218	936,967	795,607	15·6	26·0	22·0
1854	36,230,000	270,896	541,792	923,461	992,779	15·0	25·5	27·4†
1855	36,080,000	283,335	566,670	902,336	937,942	15·7	25·0	26·0
1856*	36,200,000	284,401	568,802	952,116	837,082	15·7	26·3	23·1
1857	36,300,000	295,510	591,020	940,709	858,785	16·3	25·9	23·7
1858	36,350,000	307,056	614,112	969,343	874,186	16·9	26·7	24·1
1859	36,510,000	298,417	596,834	1,017,896	979,333	16·3	27·9	26·8
1860	36,510,000	288,936	577,872	956,875	781,635	15·8	26·2	21·4
1861*	37,390,000	305,203	610,406	1,005,078	866,597	16·3	26·9	23·2
1862	37,520,000	303,514	607,028	995,167	812,978	16·2	26·5	21·7
1863	37,720,000	301,376	602,752	1,012,794	846,917	16·0	26·9	22·5
1864	37,860,000	299,579	599,158	1,005,880	860,330	15·8	26·6	22·7
1865	38,020,000	299,242	598,484	1,005,753	921,887†	15·7	26·5	24·3
1866*	38,080,000	303,634	607,268	1,008,258	884,573†	16·0	26·4	23·2
1867	38,230,000	300,333	600,666	1,007,755	866,887	15·7	26·4	22·7
1868	38,330,000	301,225	602,450	984,140	922,038	15·7	25·7	24·1
1869	38,390,000	303,482	606,964	948,526	864,320	16·5	25·7	23·5
1870	38,440,000	223,705	447,410	943,515	1,046,909†	12·1	25·5	28·4†
1871	36,150,000	262,476	524,952	826,121	1,271 010†	14·5	22·9	35·1†
1872*	36,130,000	352,754	705,508	966,000	793,064	19·5	26·7	22·0
1873	36,330,000	321,238	642,476	946,364	844,588	17·7	26·0	23·3
1874	36,520,000	303,113	606,226	954,652	781,709	16·6	26·1	21·4
1875	36,720,000	300,427	600,854	950,975	845,062	16·4	25·9	23·0
1876*	36,860,000	291,393	582,786	966,682	834,074	15·8	26·2	22·6
1877	37,090,000	278,094	556,188	944,576	801,956	15·0	25·5	21·6
1878	37,250,000	279,580	559,160	937,317	839,176	15·0	25·2	22·5
1879	37,380,000	282,776	565,552	936,529	839,882	15·1	25·1	22·5
1880	37,460,000	279,046	558,092	920,177	858,237	14·9	24·6	22·9
1881*	37,620,000	282,079	564,158	937,057	828,828	15·0	24·9	22·0
1882	37,730,000	281,060	562,120	935,566	838,539	14·9	24·8	22·2
1883	37,870,000	284,519	569,038	937,944	841,141	15·0	24·8	22·2
1884	38,020,000	289,555	579,110	937,758	858,784	15·2	24·7	22·6
1885	38,130,000	283,170	566,340	924,558	836,897	14·9	24·3	22·0
1886*	38,240,000	283,208	566,416	912,838	860,222	14·8	23·9	22·5
1887	38,260,000	277,060	554,120	899,333	842,797	14·5	23·5	22·0
1888	38,290,000	276,848	553,696	882,639	837,867	14·4	23·1	21·9
1889	38,370,000	272,934	545,868	880,453	794,933	14·2	23·0	20·7
1890	38,380,000	269,332	538,664	838,059	876,505	14·0	21·8	22·8
1891*	38,340,000	285,458	570,916	866,377	876,882	14·9	22·6	22·9
1892	38,350,000	290,319	580,638	855,847	875,888	15·1	22·3	22·8
1893	38,580,000	287,294	574,588	874,672	867,526	14·9	22·7	22·5
1894	38,420,000	286,662	573,324	855,388	815,620	14·9	22·3	21·2
1895	38,460,000	282,915	565,830	834,173	851,986	14·7	21·7	22·2
1896*	38,520,000	290,171	580,342	865,586	771,886	15·1	22·5	20·0
1897	38,600,000	291,462	582,924	859,107	751,019	15·1	22·3	19·5
1898	38,700,000	287,179	574,358	843,933	810,073	14·8	21·8	20·9
1899	38,700,000	295,752	591,504	847,627	816,233	15·3	21·9	21·1

NOTE.—The numbers of marriages, births, and deaths in Alsace-Lorraine during the years 1869 and 1870 have been excluded from those shown in the table; and in the calculation of rates for these two years the population of Alsace-Lorraine has been subtracted from the total population. The deaths of Frenchmen abroad, civil or military, are registered in the books of the Commune in which they were last domiciled.

* Census year. † Cholera prevailed in 1854, and war raged in 1870 and 1871.

TABLE 59.—SPAIN. **Population, Marriages, Births,** and **Deaths, 1861-99.**

Year.	Numbers.					Proportion per 1000 of the Population.		
	Estimated Population, at the beginning of each year.	Marriages.	Persons Married.	Births.	Deaths.	Persons Married.	Births.	Deaths.
1861	15,673,481	130,731	261,462	624,096	417,764	16·7	39·8	26·7
1862	15,867,326	128,696	257,392	615,919	430,663	16·2	38·8	27·1
1863	16,043,725	124,176	248,352	606,800	461,661	15·5	37·8	28·8
1864	16,180,205	126,303	252,606	629,546	499,486	15·6	38·9	30·9
1865	16,302,170	128,917	257,834	622,050	538,580	15·8	38·2	33·0
1866	16,378,503	131,981	263,962	618,981	463,684	16·1	37·8	28·3
1867	16,526,516	118,409	236,818	624,212	487,151	14·3	37·8	29·5
1868	16,656,901	111,687	223,374	579,563	548,690	13·4	34·8	32·9
1869	16,682,453	137,120	274,240	602,287	550,560	16·4	36·1	33·0
1870	16,728,589	103,807	207,614	598,347	512,249	12·4	35·8	30·6
1871-7	—	—	—	—	—	—	—	—
1878	16,634,345	117,693	235,386	608,682	509,598	14·2	36·6	30·6
1879	16,733,429	110,724	221,448	609,222	512,093	13·2	36·4	30·6
1880	16,830,558	104,214	208,428	606,436	508,243	12·4	36·0	30·2
1881	16,928,751	107,841	215,682	638,238	512,701	12·7	37·7	30·3
1882	17,054,289	102,727	205,454	625,601	535,570	12·0	36·7	31·4
1883	17,144,319	107,983	215,966	617,023	567,653	12·6	36·0	33·1
1884	17,193,689	115,470	230,940	637,052	535,256	13·4	37·1	31·1
1885	—	110,235	220,470	628,985	656,697	—	—	—
1886	—	110,887	221,774	639,667	511,230	—	—	—
1887*	17,565,632	96,313	192,626	633,248	574,485	11·0	36·1	32·7
1888	—	98,918	197,836	641,404	531,354	—	—	—
1889	—	138,229	276,458	647,441	545,183	—	—	—
1890	—	141,839	283,678	615,549	577,512	—	—	—
1891	—	156,591	313,182	635,307	568,054	—	—	—
1892	—	151,962	303,924	647,808	556,296	—	—	—
1893	—	141,187	282,374	645,105	541,313	—	—	—
1894	—	141,933	283,866	632,707	556,355	—	—	—
1895	—	—	—	—	—	—	—	—
1896	—	—	—	—	—	—	—	—
1897	—	—	—	—	—	—	—	—
1898	—	—	—	—	—	—	—	—
1899	—	—	—	—	—	—	—	—

NOTE.—Statistics for the 7 years 1871-77 were not issued owing to the disturbed state of the country. The decline in registered marriages in 1870 is believed to be due to the introduction of civil registration in that year.

* Census year.

TABLE 60.—ITALY. **Population, Marriages, Births, and Deaths, 1864–99.**

(Furnished by the Director of the Statistical Department of Italy.)

Year.	Numbers.					Proportion per 1000 of the Population.		
	Estimated Population in each Year. (*See* Note).	Marriages.	Persons Married.	Births. Exclusive of Still-born.	Deaths. Exclusive of Still-born.	Persons Married.	Births.	Deaths.
1864	24,780,977	198,759	397,518	938,795	737,136	16·0	37·9	29·8
1865	24,950,044	226,458	452,916	961,234	746,685	18·2	38·5	29·9
1866	25,119,111	142,024	284,048	980,200	733,190	11·3	39·0	29·2
1867	25,288,178	170,456	340,912	927,396	866,865	13·5	36·7	34·3
1868	25,457,246	182,743	365,486	900,416	777,224	14·4	35·4	30·5
1869	25,626,314	205,287	410,574	952,134	713,832	16·0	37·2	27·9
1870	25,795,382	188,986	377,972	951,495	773,169	14·7	36·9	30·0
1871*	25,964,450	192,839	385,678	960,020	778,798	14·9	37·0	30·0
1872	26,967,001	202,361	404,722	1,020,682	827,498	15·0	37·9	30·7
1873	27,132,848	214,906	429,812	985,188	813,973	15·8	36·3	30·0
1874	27,298,695	207,997	415,994	951,658	827,253	15·2	34·9	30·3
1875	27,464,542	230,486	460,972	1,035,377	843,161	16·8	37·7	30·7
1876	27,630,389	225,453	450,906	1,083,721	796,420	16·4	39·2	28·8
1877	27,796,236	214,972	429,944	1,029,037	787,817	15·5	37·0	28·3
1878	27,962,084	199,885	399,770	1,012,475	813,550	14·3	36·2	29·1
1879	28,127,932	213,096	426,192	1,064,153	836,682	15·2	37·8	29·8
1880	28,293,780	196,738	393,476	957,900	869,992	13·9	33·9	30·8
1881*	28,459,628	230,143	460,286	1,081,125	784,181	16·2	38·0	27·6
1882	28,648,381	224,041	448,082	1,061,094	787,326	15·6	37·0	27·5
1883	28,837,134	231,945	463,890	1,071,452	794,196	16·1	37·2	27·5
1884	29,025,887	239,513	479,026	1,130,741	780,361	16·5	39·0	26·9
1885	29,214,640	233,931	467,862	1,125,970	787,217	16·0	38·5	27·0
1886	29,403,393	233,310	466,620	1,086,960	844,606	15·9	37·0	28·7
1887	29,592,146	235,629	471,258	1,152,906	828,992	15·9	39·0	28·0
1888	29,780,900	236,883	473,766	1,119,563	820,431	15·9	37·6	27·6
1889	29,969,654	230,451	460,902	1,149,197	768,068	15·4	38·4	25·6
1890	30,158,144	221,972	443,944	1,083,103	795,911	14·7	35·9	26·4
1891	30,346,857	227,656	455,312	1,132,139	795,327	15·0	37·3	26·2
1892	30,535,591	228,572	457,144	1,110,573	802,779	15·0	36·3	26·3
1893	30,724,319	228,103	456,206	1,126,296	776,713	14·8	36·7	25·3
1894	30,913,036	231,581	463,162	1,102,935	776,372	15·0	35·7	25·1
1895	31,101,762	228,152	456,304	1,092,102	783,813	14·7	35·1	25·2
1896	31,290,490	222,603	445,206	1,095,505	758,129	14·2	35·0	24·2
1897	31,479,217	229,041	458,082	1,101,848	695,602	14·5	35·0	22·1
1898	31,667,946	219,597	439,194	1,070,074	732,285	13·9	33·8	23·1
1899	31,856,675	235,665	471,330	1,088,558	703,393	14·8	34·2	22·1

NOTE.—The numbers for Rome were first included with those for the Kingdom of Italy in 1872. The population figures given for census years show the numbers enumerated on 31st December in each of those years; for the years subsequent to 1881 the population is estimated on the assumption that the rate of increase which prevailed in the last inter-censal period has since been maintained.

* Census year.

BIRTHS, DEATHS, AND MARRIAGES,

Registered in the Year

1899.

BIRTHS, DEATHS, and MARRIAGES, registered in the Year 1899.

	REGISTRATION DIVISIONS AND COUNTIES.*	BIRTHS (*exclusive of Still-born*).					DEATHS (*exclusive of Still-born*).			MARRIAGES.
		Total.	Legitimate.		Illegitimate.		Total.	Males.	Females.	
			Males.	Females.	Males.	Females.				
	ENGLAND AND WALES	928646	454051	437478	19121	17996	581799	299472	282327	262334
No.	DIVISIONS.									
I.	LONDON	133134	65509	62876	2495	2254	88063	45335	42728	41876
II.	SOUTH EASTERN ..	80190	39071	37815	1667	1617	52217	26909	25308	24091
III.	SOUTH MIDLAND ..	56923	27951	26732	1140	1100	32859	16608	16251	15173
IV.	EASTERN	52262	25790	24312	1099	1061	30192	15647	14545	13254
V.	SOUTH WESTERN ..	47024	23121	21953	991	959	31959	15865	16094	14027
VI.	WEST MIDLAND.. ..	111150	54202	52667	2185	2096	65204	33695	31509	29954
VII.	NORTH MIDLAND ..	59567	28822	27912	1469	1364	34086	17529	16557	16494
VIII.	NORTH WESTERN ..	153937	75027	72956	3072	2882	106116	54379	1737	43871
IX.	YORKSHIRE	104508	50807	49019	2400	2282	64430	33757	0673	30369
X.	NORTHERN	69288	33826	32710	1439	1313	39166	20482	8684	17662
XI.	WELSH	60663	29925	28526	1144	1068	37507	19266	8241	15563
	I.—LONDON.									
1	**LONDON**	133134	65509	62876	2495	2254	88063	45335	2728	41876
	II.—SOUTH EASTERN.									
2	**SURREY**	16843	8192	8042	312	297	10268	5313	4955	5001
3	**KENT**	23566	11470	11167	465	464	14876	7674	7202	7029
4	**SUSSEX**	13861	6703	6459	349	350	9592	4696	4896	4232
5	**HAMPSHIRE**	19007	9388	8889	389	341	13195	6980	6215	5801
6	**BERKSHIRE**	6913	3318	3258	172	165	4286	2246	2040	2028
	III.—SOUTH MIDLAND.									
7	**MIDDLESEX**	21963	10930	10358	361	314	11850	5946	5904	5309
8	**HERTFORDSHIRE**	5702	2789	2674	130	109	3671	1921	1750	1620
9	**BUCKINGHAMSH.**	4390	2168	2040	95	87	2650	1341	1309	1204
10	**OXFORDSHIRE** ..	4543	2239	2078	103	123	2899	1457	1442	1313
11	**NORTHAMPTONS.**	9600	4712	4686	199	203	5177	2675	2502	2726
12	**HUNTINGDONSH.**	1215	561	580	24	50	791	403	388	338
13	**BEDFORDSHIRE** ..	4329	2119	2004	103	103	2858	1382	1476	1215
14	**CAMBRIDGESH.** ..	4981	2433	2312	125	111	2963	1483	1480	1448
	IV.—EASTERN.									
15	**ESSEX**	30097	15112	14157	413	415	16603	8747	7856	7279
16	**SUFFOLK**	9527	4613	4353	278	283	5785	2955	2830	2555
17	**NORFOLK**	12638	6065	5802	408	363	7804	3945	3859	3420

* The *Registration Counties* consist of groups of Registration Districts, each such District being generally co-extensive with the Poor Law Union of the same name. A District which extends into two or more Geographical Counties is included entirely in that Registration County in which the principal town of the District, or the greater part of the population, is located. The boundaries of the Registration Counties differ therefore more or less from the boundaries of the Geographical Counties. For areas and populations of the Registration Divisions and Counties, see pages 64 and 66.

BIRTHS, DEATHS, and MARRIAGES, registered in the Year 1899—*continued.*

No.	REGISTRATION DIVISIONS AND COUNTIES.	BIRTHS (*exclusive of Still-born*). Total.	Legitimate. Males.	Legitimate. Females.	Illegitimate. Males.	Illegitimate. Females.	DEATHS (*exclusive of Still-born*). Total.	Males.	Females.	MARRIAGES
	V.—SOUTH WESTERN.									
18	WILTSHIRE	6726	3304	3157	138	127	4266	2173	2093	1929
19	DORSETSHIRE ..	4806	2416	2204	95	91	3145	1561	1584	1324
20	DEVONSHIRE ..	16311	8063	7655	298	295	11562	5751	5811	5263
21	CORNWALL	7798	3779	3609	203	207	5167	2543	2624	2275
22	SOMERSETSHIRE	11383	5550	5328	257	239	7819	3837	3982	3236
	VI.—WEST MIDLAND.									
23	GLOUCESTERSH. ..	17310	8427	8279	291	313	11180	5604	5576	5038
24	HEREFORDSHIRE	2807	1351	1270	96	90	1881	961	920	767
25	SHROPSHIRE ..	6722	3147	3139	229	207	4363	2309	2054	1782
26	STAFFORDSHIRE	41712	20327	19731	855	799	23274	12107	11167	10483
27	WORCESTERSH. ..	14027	6909	6585	259	274	7668	3941	3727	3868
28	WARWICKSHIRE	28572	14041	13663	455	413	16838	8773	8065	8016
	VII.—NORTH MIDLAND.									
29	LEICESTERSHIRE	12854	6202	6119	276	257	7298	3780	3518	3482
30	RUTLANDSHIRE ..	489	220	245	16	8	302	149	153	131
31	LINCOLNSHIRE ..	13338	6322	6249	388	372	7945	4102	3843	4003
32	NOTTINGHAMSH.	18222	8863	8478	451	430	10620	5455	5165	4986
33	DERBYSHIRE ..	14664	7208	6821	338	297	7921	4043	3878	3892
	VIII.—NORTH WESTERN.									
34	CHESHIRE	22004	10706	10368	478	453	13893	7066	6827	5966
35	LANCASHIRE ..	131933	64322	62588	2594	2429	92223	47313	44910	37905
	IX.—YORKSHIRE.									
36	WEST RIDING ..	79830	38854	37667	1667	1642	49699	25939	23760	23574
37	E. RIDING	13656	6608	6306	402	340	7849	4182	3667	3741
38	NORTH RIDING ..	11022	5345	5046	331	300	6882	3636	3246	3054
	X.—NORTHERN.									
39	DURHAM	40977	20143	19436	749	649	22530	11778	10752	10107
40	NORTHUMBERLD.	19120	9326	9027	406	361	11472	6040	5432	5114
41	CUMBERLAND ..	7657	3632	3533	237	255	4290	2205	2085	1977
42	WESTMORLAND ..	1534	725	714	47	48	874	459	415	464
	XI.—WELSH.									
43	MONMOUTHSH. ..	9923	4799	4838	140	146	5871	3055	2816	2506
44	SOUTH WALES ..	38004	19029	17903	603	559	23082	11889	11193	9738
45	NORTH WALES ..	12646	6097	5785	401	363	8554	4322	4232	3319

I.—LONDON.—BIRTHS, DEATHS, AND MARRIAGES, 1899.

No.	REGISTRATION DISTRICTS AND SUB-DISTRICTS.*	AREA in Acres. †	POPULATION, 1891. ‡	BIRTHS (exclusive of Still-born). Total.	Legitimate.	Illegitimate.	DEATHS (exclusive of Still-born). Total. §	Males.	Females.	MARRIAGES.
	1.—LONDON.									
	1a.—Paddington.	**1256**	**117846**	**2935**	**2809**	**126**	**2207**	**1064**	**1143**	**1179**
1	St. Mary Paddington *WHH* ..	809	84159	2554	2434	120	1632	759	873	—
2	St. John Paddington *H*	447	33687	381	375	6	575	305	270	—
	1b.—Kensington.	**2188**	**166398**	**3584**	**3394**	**190**	**3425**	**1653**	**1772**	**1691**
1	Kensington Town *Ww*	1487	118751	3038	2860	178	2826	1372	1454	—
2	Brompton *HH*	701	47557	546	534	12	599	281	318	—
	2.—Fulham.	**3987**	**188878**	**7635**	**7317**	**318**	**4517**	**2281**	**2236**	**2016**
1	North Hammersmith‖ *H*	2286	40394	3061	2980	81	1801	892	909	—
2	South Hammersmith‖ *H*		56845							
3	Fulham *Ww*	1701	91639	4574	4337	237	2716	1389	1327	—
	3.—Chelsea.	**794**	**96253**	**2382**	**2283**	**99**	**1931**	**1019**	**912**	**1087**
1	Chelsea Kensal Town	144	21787	609	600	9	302	150	152	—
2	Chelsea North *WHHHH*	346	41637	1001	926	75	1046	550	496	—
3	Chelsea South *HH*	304	32829	772	757	15	583	319	264	—
	4.—St. George Hanover Sq.	**1940**	**134138**	**2457**	**2342**	**115**	**2661**	**1390**	**1271**	**1416**
1	Mayfair *WH*	575	23733	221	212	9	624	351	273	—
2	Belgrave *WHHH*	542	54631	1125	1037	88	1128	598	530	—
3	St. John Westminster *HH*	210	34106	855	841	14	526	249	277	—
4	St. Margt. Westminster *H*	613	21668	256	252	4	383	192	191	—
	5.—Westminster.	**216**	**37312**	**708**	**672**	**36**	**486**	**231**	**255**	**447**
1	St. James Westminster *WH* ..	163	24995	437	406	31	325	167	158	—
2	St. Anne Soho *HHHHH*	53	12317	271	266	5	161	64	97	—
	6.—Marylebone.	**1596**	**142404**	**3990**	**3276**	**714**	**2288**	**1089**	**1199**	**1536**
1	All Souls *HHHHHHHH*	224	37713	596	575	21	844	444	400	—
2	Rectory *W*	116	20024	396	328	68	303	142	161	—
3	St. Mary *HHHH*	108	19239	1503	908	595	335	143	192	—
4	Christchurch *H*..	513	33327	716	700	16	394	186	208	—
5	St. John *HHH*	545	32101	779	765	14	412	174	238	—
	7.—Hampstead.	**2248**	**68416**	**1577**	**1534**	**43**	**1261**	**600**	**661**	**572**
1	Hampstead *WwHHHH*	2248	68416	1577	1534	43	1261	600	661	—
	8.—Pancras.	**2672**	**234379**	**6621**	**6342**	**279**	**4998**	**2499**	**2499**	**2265**
1	Regent's Park *HH*	419	36590	919	900	19	481	223	258	—
2	Tottenham Court *wHHHHHH* ..	144	26321	543	525	18	784	419	365	—
3	Gray's Inn Lane *HHHH*	154	27455	818	760	58	703	363	340	—
4	Somers Town *HH*	181	32829	995	979	16	661	323	338	—
5	Camden Town *WH*	170	15419	576	458	118	648	294	354	—
6	Kentish Town *WW*	1604	95765	2770	2720	50	1721	877	844	—

* The *Registration Districts*, 635 in number at the end of the year 1899, are collections of contiguous Parishes or Places combined for purposes connected with the Registration of Births, Deaths, and Marriages, and are generally co-extensive with the Poor Law Unions of the same names; they are here arranged topographically under the Registration Counties. The Registration Sub-districts (2069 in number) are sub-divisions of Registration Districts, within which the Births and Deaths are registered by Registrars severally appointed for that purpose. The letter *W* denotes that the Sub-district contains within its limits a Workhouse, a Workhouse Infirmary, or a Fever Hospital under the control of the Poor Law Authorities, belonging to the District or Union in which it stands; *w* indicates a similar Institution belonging wholly or partly to other Districts or Union than that in which it stands; *H* indicates a Hospital or Infirmary (not Workhouse); *L* a Lunatic Asylum.

† These areas, revised by the Ordnance Survey Department, are derived from those published in the Census Report of 1891. They do not include space occupied by foreshore or tidal water of rivers and creeks. Numerous changes in the boundaries of Districts and sub-districts have taken place since the Census of 1891; in the majority of these cases the new areas have not yet been ascertained.

‡ The population of the Registration County of London at the Census taken on 29th March 1896 was 4,411,710. The numbers enumerated in the separate sub-districts are shown in Table 5 of the Registrar General's Weekly Returns.

§ The Deaths in the principal Institutions during 1899 are given on pages 75-120.

‖ 2: 1, 2.—The boundary between these sub-districts was altered on 1st April 1899; see page 287. The births and deaths cannot be shown for the separate sub-districts.

I.—LONDON.—BIRTHS, DEATHS, AND MARRIAGES, 1899—*continued.*

No.	REGISTRATION DISTRICTS AND SUB-DISTRICTS.	AREA in Acres.	POPULATION, 1891. *	BIRTHS (*exclusive of Still-born*). Total.	Legitimate.	Illegitimate.	DEATHS (*exclusive of Still-born*). Total.	Males.	Females.	MARRIAGES.
	1.—LONDON—*continued.*									
	9.—Islington.	**3109**	**319143**	**9650**	**9369**	**281**	**6394**	**3306**	**3088**	**3256**
1	Upper Holloway *WWWWwHH* ..	1028	90235	2791	2616	175	2852	1556	1296	—
2	Islington South-West *H*	813	105557	3262	3218	44	1679	851	828	—
3	Islington South-East	463	64158	1946	1909	37	976	461	515	—
4	Highbury *HH*	805	59193	1651	1626	25	887	438	449	—
	10.—Hackney.	**3937**	**229542**	**7246**	**6974**	**272**	**4424**	**2261**	**2163**	**2086**
1	Stoke Newington *H*	638	30936	799	792	7	397	184	213	—
2	North Hackney	3299	44803	1116	1102	14	563	276	287	—
3	Central Hackney *ww*		43124	1512	1497	15	970	492	478	—
4	South-West Hackney *HHH* ..		57232	1959	1811	148	1085	587	498	—
5	South-East Hackney *WwH* ..		53447	1860	1772	88	1409	722	687	—
	11.—St. Giles.	**244**	**39782**	**1123**	**1045**	**78**	**592**	**308**	**284**	**366**
1	Bloomsbury and St. Giles South† *WH*	185	30149	891	838	53	452	241	211	—
2	St. Giles North *H*	59	9633	232	207	25	140	67	73	—
	12.—Strand.	**403**	**27516**	**350**	**330**	**20**	**734**	**439**	**295**	**355**
1	St. Martin-in-the-Fields *HH* ..	236	14616	148	144	4	359	211	148	—
2	Strand *WHH*	117	12900	202	186	16	375	228	147	—
	13.—Holborn.	**311**	**141920**	**4597**	**4538**	**59**	**2558**	**1299**	**1259**	**1293**
1	Holborn *WwHHHHH*	194	33264	726	722	4	854	451	403	—
2	St. James Clerkenwell	73	16803	468	463	5	235	126	109	—
3	Amwell	216	34038	1064	1046	18	433	204	229	—
4	Goswell Street	91	15375	521	511	10	259	120	139	—
5	City Road *HHHHL*	127	29177	1575	1555	20	630	335	295	—
6	Whitecross Street	32	8278	180	179	1	115	45	70	—
7	Finsbury	78	4985	63	62	1	32	18	14	—
	14.—London City.	**672**	**38320**	**430**	**411**	**19**	**1016**	**605**	**411**	**552**
1	Cripplegate	68	4539	43	43	—	50	20	30	—
2	St. Sepulchre *WH*	133	11038	156	142	14	770	483	287	—
3	Allhallows Barking	295	10422	65	63	2	91	58	33	—
4	St. Botolph‡ *H*	176	12321	166	163	3	105	44	61	—
	15.—Shoreditch.	**648**	**124009**	**4136**	**4000**	**136**	**2926**	**1508**	**1418**	**1295**
1	Shoreditch South *HL*..	141	20098	497	493	4	312	170	142	—
2	Hoxton New Town *w*..	132	29313	980	923	57	784	403	381	—
3	Hoxton Old Town	117	28354	947	937	10	506	253	253	—
4	Haggerston *WH*	258	46244	1712	1647	65	1324	682	642	—
	16.—Bethnal Green.	**755**	**129132**	**4748**	**4690**	**58**	**2668**	**1389**	**1279**	**1183**
1	Bethnal Green North *H*	141	51520	1927	1919	8	837	417	420	—
2	Bethnal Green South	224	33489	1359	1348	11	527	264	263	—
3	Bethnal Green East *WHL*	390	44123	1462	1423	39	1304	708	596	—
	17.—Whitechapel.	**379**	**74462**	**2998**	**2927**	**71**	**2650**	**1527**	**1123**	**500**
1	Spitalfields	88	26446	1030	1027	3	347	175	172	—
2	Mile End New Town§ *WH*	291	25794	1294	1228	66	2044	1210	834	—
3	Goodman's Fields§		22222	674	672	2	259	142	117	—
	18.—St. George in the East.	**244**	**45795**	**2060**	**2025**	**35**	**1088**	**573**	**515**	**288**
1	St. George North..	147	37738	1790	1781	9	631	321	310	—
2	St. John *W*	97	8057	270	244	26	457	252	205	—

* See note ‡ on page 4.

† 11 : 1.—On 1st November 1899 the sub-districts of St. George Bloomsbury and St. Giles South were united under the name of Bloomsbury and St. Giles South ; see page 287. The births and deaths are shown as if the change had taken place at the beginning of the year.

‡ 14 : 4.—On 1st September 1899 the sub-districts of St. Botolph and Broad Street were united under the name of St. Botolph ; see page 287. The births and deaths are shown as if the change had taken place at the beginning of the year.

§ 17 : 2, 3.—On 1st January 1899 the sub-district of Whitechapel Church was dissolved ; part of the sub-district was added to Mile End New Town and the remainder to Goodman's Fields ; see page 287.

I.—LONDON.—BIRTHS, DEATHS, AND MARRIAGES, 1899—*continued.*

No.	REGISTRATION DISTRICTS AND SUB-DISTRICTS.	AREA in Acres.	POPULATION, 1891. *	BIRTHS (*exclusive of Still-born*). Total.	Legitimate.	Illegitimate.	DEATHS (*exclusive of Still-born*). Total.	Males.	Females.	MARRIAGES
	1.—LONDON—*continued.*									
	19.—Stepney.	**465**	**57376**	**1937**	**1914**	**23**	**1238**	**656**	**582**	**427**
1	Shadwell *H*	110	10246	330	329	1	436	227	209	—
2	Ratcliff *W*	111	14928	463	452	11	271	153	118	—
3	Limehouse	244	32202	1144	1133	11	531	276	255	—
	20.—Mile End Old Town.	**677**	**107592**	**4279**	**4212**	**67**	**2115**	**1024**	**1091**	**1686**
1	Mile End Old Town Western *H*	677	54419	2450	2433	17	825	391	434	—
2	Mile End Old Tn. Eastern *WWww*		53173	1829	1779	50	1290	633	657	—
	21.—Poplar.	**2333**	**166746**	**5929**	**5793**	**136**	**3917**	**2159**	**1758**	**1704**
1	Bow *L*	565	40365	1456	1442	14	694	374	320	—
2	Bromley *wwwH*	610	70000	2482	2437	45	2128	1203	925	—
3	Poplar *WW*	1158	56383	1991	1914	77	1095	582	513	—
	22.—St. Saviour Southwark.	**1119**	**202683**	**6997**	**6820**	**177**	**3891**	**1974**	**1917**	**2629**
1	Christchurch Southwark *WH*	77	13264	326	320	6	195	100	95	—
2	St. Saviour Southwark	127	13913	368	362	6	178	85	93	—
3	Kent Road	103	21867	805	795	10	463	240	223	—
4	Borough Road *WH*	64	16624	607	556	51	503	271	232	—
5	London Road *HL*	117	21221	714	703	11	366	195	171	—
6	Trinity Newington *H*	146	26596	962	944	18	457	241	216	—
7	St. Peter Walworth *W*	318	61342	2112	2044	68	1182	590	592	—
8	St. Mary Newington	167	27866	1103	1096	7	547	252	295	—
	23.—St. Olave Southwark.	**1506**	**136660**	**4695**	**4638**	**57**	**3503**	**1901**	**1602**	**1184**
1	St. Olave Southwark *WH*	125	12723	361	331	30	895	548	347	—
2	Bermondsey *W*	627	84682	3070	3056	14	1528	761	767	—
3	Rotherhithe *Ww*	754	39255	1264	1251	13	1080	592	488	—
	24.—Lambeth.	**3941**	**275203**	**9421**	**8931**	**490**	**6063**	**3066**	**2997**	**2525**
1	Waterloo Road *HH*	167	28675	1388	1347	41	540	265	275	—
2	Lambeth Church First *H*	162	18075	627	609	18	896	520	376	—
3	Lambeth Church Second *WW*	186	39097	1516	1387	129	1495	799	696	—
4	Kennington First *H*	490	50586	1871	1654	217	862	419	443	—
5	Kennington Second	498	39708	1086	1067	19	628	302	326	—
6	Brixton *w*	1429	73405	2181	2133	48	1267	577	690	—
7	Norwood *WH*	1009	25657	752	734	18	375	184	191	—
	25.—Wandsworth.	**11454**	**307509**	**10715**	**10383**	**332**	**5986**	**2972**	**3014**	**3025**
1	East Battersea	947	67244	2424	2368	56	1089	559	530	—
2	West Battersea *WwH*	1222	83314	2750	2681	69	1781	884	897	—
3	Clapham *H*	1137	43698	1267	1226	41	740	363	377	—
4	Wandsworth *WHHL*	2433	46717	1888	1766	122	959	496	463	—
5	Putney	2235	17771	539	530	9	282	145	137	—
6	Streatham *WwwwwL*	3480	48756	1847	1812	35	1135	525	610	—
	26.—Camberwell.	**4450**	**235344**	**7441**	**7234**	**207**	**4941**	**2617**	**2324**	**2063**
1	Dulwich	1453	6809	100	100	—	70	28	42	—
2	Camberwell *WwLL*	1381	81686	2443	2336	107	2527	1381	1146	—
3	Peckham *WW*	1169	83483	2668	2629	39	1329	683	646	—
4	St. George	447	63366	2230	2169	61	1015	525	490	—
	27.—Greenwich.	**3425**	**165413**	**5681**	**5527**	**154**	**3508**	**1822**	**1686**	**1380**
1	Deptford North	432	35314	1383	1368	15	619	316	303	—
2	Deptford Central *w*	514	42007	1584	1525	59	964	464	500	—
3	Deptford South	739	30852	763	752	11	428	190	238	—
4	Greenwich West *H*	307	22007	660	646	14	333	183	150	—
5	Greenwich East *WH*	1433	35233	1291	1236	55	1164	669	495	—

* See note ‡ on page 4.

I.—LONDON.—BIRTHS, DEATHS, AND MARRIAGES, 1899—*continued.*

No.	REGISTRATION DISTRICTS AND SUB-DISTRICTS.	AREA in Acres.	POPULATION, 1891. *	BIRTHS (*exclusive of Still-born*). Total.	Legitimate.	Illegitimate.	DEATHS (*exclusive of Still-born*). Total.	Males.	Females.	MARRIAGES.
	1.—LONDON—*continued.*									
	28.—Lewisham.	**10793**	**94335**	**3073**	**2983**	**90**	**1944**	**949**	**995**	**912**
1	Eltham *wH*	3782	5682	136	136	—	94	50	44	—
2	Lee *H*	1608	23541	476	463	13	262	127	155	—
3	Lewisham *WwH*	3780	30950	1450	1397	53	1089	535	554	—
4	Sydenham *H*	1623	34162	1011	987	24	479	237	242	—
	29.—Woolwich.	**6500**	**107324**	**3739**	**3672**	**67**	**2133**	**1154**	**979**	**1018**
1	Charlton *wHH*	1986	14040	500	493	7	469	258	211	—
2	Woolwich Dockyard	412	19606	531	522	9	286	141	145	—
3	Woolwich Arsenal *HHHH*	714	21242	730	718	12	375	200	175	—
4	Plumstead West *H*	349	15869	458	453	5	214	112	102	—
5	Plumstead East *WH*	3039	36567	1520	1486	34	789	443	346	—

II.—SOUTH EASTERN DIVISION.—BIRTHS, DEATHS, AND MARRIAGES, 1899.

No.										
	2.—SURREY.									
	30.—Epsom.	**43882**	**50124**	**1363**	**1307**	**56**	**964**	**494**	**470**	**353**
1	Carshalton *wHHL*	12228	26108	709	688	21	535	280	255	—
2	Epsom *WwHHHL*	13074	13859	381	357	27	281	141	140	—
3	Leatherhead *H*	18580	10157	270	262	8	148	73	75	—
	31.—Chertsey.	**43658**	**33321**	**936**	**905**	**31**	**546**	**298**	**248**	**283**
1	Walton *HH*	8232	11932	349	344	5	194	105	89	—
2	Chertsey *WH*	16296	13662	361	341	20	247	133	114	—
3	Chobham *H*	19130	7727	226	220	6	105	60	45	—
	32.—Guildford.	**67734**	**50915**	**1456**	**1415**	**41**	**930**	**489**	**441**	**407**
1	Woking *HHL*	18889	12485	485	473	12	325	180	145	—
2	Ripley	9179	2837	68	67	1	34	16	18	—
3	Albury	17793	5133	97	96	1	56	32	24	—
4	Guildford *WHH*	6997	19524	516	495	21	404	205	199	—
5	Godalming	14876	10936	290	284	6	111	56	55	—
	33.—Farnham.	**41215**	**49846**	**1594**	**1550**	**44**	**815**	**473**	**342**	**507**
1	Frimley	41215	7839	252	248	4	133	80	53	—
2	Aldershot *HHH*		25595	859	839	20	392	238	154	—
3	Farnham *WHH*		10188	285	271	14	202	114	88	—
4	Frensham *H*		6224	198	192	6	88	41	47	—
	34.—Kambledon.	**61108**	**19265**	**488**	**467**	**21**	**265**	**142**	**123**	**114**
1	Witley *WHL*	28247	9055	231	218	13	144	78	66	—
2	Cranley *H*	32861	10210	257	249	8	121	64	57	—
	35.—Dorking.	**40673**	**17229**	**330**	**314**	**16**	**243**	**120**	**123**	**118**
1	Capel *H*	24595	4900	79	76	3	53	26	27	—
2	Dorking *WH*	16078	12329	251	238	13	190	94	96	—
	36.—Reigate.	**49994**	**36644**	**985**	**952**	**33**	**577**	**301**	**276**	**293**
1	Reigate *WHHHHL*	24001	28461	774	749	25	449	234	215	—
2	Horley *HH*	25993	8183	211	203	8	128	67	61	—
	37.—Godstone.	**53189**	**22047**	**618**	**595**	**23**	**424**	**231**	**193**	**146**
1	Godstone *WwH*	53189	22047	618	595	23	424	231	193	—

* See note ‡ on page 4.

II.—SOUTH EASTERN DIVISION.—BIRTHS, DEATHS, AND MARRIAGES, 1899—*cont.*

No.	REGISTRATION DISTRICTS AND SUB-DISTRICTS.	AREA in Acres.	POPULATION, 1891.	BIRTHS (*exclusive of Still-born*). Total.	Legitimate.	Illegitimate.	DEATHS (*exclusive of Still-born*). Total.	Males.	Females.	MARRIAGES.
	2.—SURREY—*continued.*									
	38.—Croydon.	**32548**	**151771**	**4495**	**4341**	**154**	**2890**	**1458**	**1432**	**1453**
1	Croydon *WWwHHHL*	20851	128699	3791	3652	139	2500	1252	1248	—
2	Mitcham *ww*	11697	23072	704	689	15	390	206	184	—
	39.—Kingston.	**24551**	**103135**	**3428**	**3300**	**128**	**1845**	**920**	**925**	**953**
1	Wimbledon *HHH*	3220	25777	1031	1005	26	547	272	275	—
2	Kingston *WH*	8071	33566	1146	1087	59	670	336	334	—
3	Surbiton *HH*		12178	296	280	16	157	79	78	—
4	Esher *H*	8695	13362	367	355	12	191	103	88	—
5	Hampton *HL*	4565	18252	588	573	15	280	130	150	—
	40.—Richmond.	**4983**	**41548**	**1150**	**1088**	**62**	**769**	**387**	**382**	**369**
1	Richmond *WHH*	2160	25389	617	572	45	514	264	250	—
2	Mortlake *H*	2823	16159	533	516	17	255	123	132	—
	3.—KENT.									
	41.—Bromley.	**40980**	**69253**	**1992**	**1925**	**67**	**1022**	**534**	**488**	**534**
1	Bromley *HHH*	9127	23815	719	704	15	347	176	171	—
2	Beckenham *H*	6542	21969	594	583	11	279	141	138	—
3	Chislehurst *WHH*	25311	23469	679	638	41	396	217	179	—
	42.—Dartford.	**52330**	**68702**	**2672**	**2604**	**68**	**1539**	**823**	**716**	**596**
1	Bexley *HHH*	12540	30590	1370	1345	25	625	324	301	—
2	Dartford* *WwwwHHLL*	13343	26843	935	903	32	767	409	358	—
3	Farningham* *HH*	26447	11269	367	356	11	147	90	57	—
	43.—Gravesend.	**1256**	**23876**	**712**	**682**	**30**	**500**	**267**	**233**	**199**
1	Gravesend *WHH*	1256	23876	712	682	30	500	267	233	—
	44.—Strood.	**36963**	**35750**	**1283**	**1230**	**53**	**635**	**335**	**300**	**370**
1	Northfleet *HH*	20050	16099	552	532	20	264	137	127	—
2	Strood *W*	16913	19651	731	698	33	371	198	173	—
	45.—Hoo.	**20383**	**3843**	**109**	**105**	**4**	**61**	**30**	**31**	**24**
1	Hoo *W*	20383	3843	109	105	4	61	30	31	—
	46.—Medway.	**12086**	**75308**	**2547**	**2473**	**74**	**1609**	**856**	**753**	**799**
1	Rochester and Chatham *WHHHH*	12086	48154	1478	1425	53	1115	602	513	—
2	Gillingham *HH*		27154	1069	1048	21	494	254	240	—
	47.—Malling.	**47034**	**28188**	**766**	**728**	**38**	**461**	**237**	**224**	**193**
1	Aylesford† *WH*	21112	18334	520	491	29	318	160	158	—
2	Wrotham†	25922	9854	246	237	9	143	77	66	—
	48.—Sevenoaks.	**66598**	**29774**	**706**	**679**	**27**	**417**	**206**	**211**	**202**
1	Shoreham	19675	6925	182	174	8	104	50	54	—
2	Sevenoaks *WHHH*	21199	15036	344	328	16	222	114	108	—
3	Penshurst	25824	7813	180	177	3	91	42	49	—
	49.—Tunbridge.	**47355**	**58794**	**1557**	**1480**	**77**	**1044**	**510**	**534**	**515**
1	Tunbridge Wells *HHHH*	12536	35982	924	899	25	592	271	321	—
2	Tunbridge *WH*	15702	14658	408	376	32	304	164	140	—
3	Brenchley *H*	19117	8154	225	205	20	148	75	73	—

* 42: 2, 3.—The boundary between these sub-districts was altered during the year; see page 287. The births and deaths are shown as if the changes had taken place at the beginning of the year.

† 47: 1, 2.—On the 1st July 1899 the sub-district of East Peckham was dissolved, and its constituent civil parishes were added to Aylesford and to Wrotham; see pages 287, 288. The births and deaths are shown as if the change had taken place at the beginning of the year.

II.—SOUTH EASTERN DIVISION.—BIRTHS, DEATHS, AND MARRIAGES, 1899—*cont.*

No.	REGISTRATION DISTRICTS AND SUB-DISTRICTS.	AREA in Acres.	POPULATION, 1891.	BIRTHS (*exclusive of Still-born*). Total.	Legitimate.	Illegitimate.	DEATHS (*exclusive of Still-born*). Total.	Males.	Females.	MARRIAGES.
	3.—KENT—*continued.*									
	50.—Maidstone.	**39095**	**48052**	**1239**	**1171**	**68**	**1050**	**532**	**518**	**359**
1	Yalding	21310	7277	188	176	12	110	63	47	—
2	Loose *WWH*	13687	8630	234	216	18	185	102	83	—
3	West Maidstone *HL*	1989	15597	379	370	9	440	215	225	—
4	East Maidstone *HH*	2019	16548	438	409	29	315	152	163	—
	51.—Hollingbourn.	**57665**	**13318**	**289**	**268**	**21**	**158**	**76**	**82**	**90**
1	Hollingbourn *WH*	22253	4528	98	89	9	61	24	37	—
2	Lenham	16262	3513	77	70	7	51	15	16	—
3	Headcorn	19150	5277	114	109	5	66	37	29	—
	52.—Cranbrook.	**41316**	**13730**	**286**	**271**	**15**	**252**	**123**	**129**	**87**
1	Cranbrook *WH*	20576	6616	139	130	9	142	60	82	—
2	Hawkhurst *H*	20740	7114	147	141	6	110	63	47	—
	53.—Tenterden.	**47324**	**9966**	**201**	**186**	**15**	**151**	**68**	**83**	**82**
1	Tenterden *W*	47324	9966	201	186	15	151	68	83	—
	54.—West Ashford.	**42344**	**18932**	**486**	**461**	**25**	**299**	**150**	**149**	**154**
1	Calehill *W*	22778	5348	132	124	8	99	56	43	—
2	Ashford *WHH*	19566	13584	354	337	17	200	94	106	—
	55.—East Ashford.	**54794**	**13941**	**328**	**313**	**15**	**191**	**95**	**96**	**107**
1	Brabourne *WH*	27207	8044	197	186	11	111	56	55	—
2	Wye	27587	5897	131	127	4	80	39	41	—
	56.—Bridge.	**42304**	**12797**	**274**	**264**	**10**	**294**	**147**	**147**	**74**
1	Chartham *L*	18662	6659	149	146	3	175	79	96	—
2	Barham *WH*	23642	6138	125	118	7	119	68	51	—
	57.—Canterbury.	**3111**	**18309**	**488**	**468**	**20**	**364**	**181**	**183**	**165**
1	Canterbury *WHHH*	3111	18309	488	468	20	364	181	183	—
	58.—Blean.	**28982**	**20044**	**551**	**526**	**25**	**382**	**183**	**199**	**189**
1	Sturry	9922	6867	157	147	10	105	47	58	—
2	Herne *WwHH*	12966	6745	199	190	9	154	67	87	—
3	Whitstable	6094	6432	195	189	6	123	69	54	—
	59.—Faversham.	**44654**	**25770**	**731**	**704**	**27**	**428**	**227**	**201**	**241**
1	Boughton	21326	5910	166	158	8	88	50	38	—
2	Faversham *WHH*	8248	14925	409	393	16	262	136	126	—
3	Teynham *H*	15080	4935	156	153	3	78	41	37	—
	60.—Milton.	**31912**	**24968**	**847**	**814**	**33**	**447**	**232**	**215**	**233**
1	Milton *WH*	31912	24968	847	814	33	447	232	215	—
	61.—Sheppey.	**22451**	**18607**	**527**	**514**	**13**	**339**	**187**	**152**	**172**
1	Minster *WHH*	8300	17161	498	485	13	324	176	148	—
2	Eastchurch	14151	1446	29	29	—	15	11	4	—
	62.—Thanet.	**26179**	**57859**	**1529**	**1463**	**66**	**1128**	**586**	**542**	**520**
1	Minster *W*	15783	5352	149	124	25	144	78	66	—
2	Margate *wwHHHH*	3919	21687	554	541	13	435	220	215	—
3	Ramsgate *WHHHHHH*	6477	30811	826	798	28	549	288	261	—

II.—SOUTH EASTERN DIVISION.—BIRTHS, DEATHS, AND MARRIAGES, 1899—*cont.*

No.	REGISTRATION DISTRICTS AND SUB-DISTRICTS	AREA in Acres.	POPULATION, 1891.	BIRTHS (*exclusive of Still-born*). Total.	Legitimate.	Illegitimate.	DEATHS (*exclusive of Still-born*). Total.	Males.	Females.	MARRIAGES.
	3.—KENT—*continued.*									
	63.—Eastry.	**46396**	**29032**	**756**	**726**	**30**	**490**	**260**	**230**	**188**
1	Sandwich* *WH*	21706	8838	237	223	14	180	117	63	—
2	Wingham*	8342	3068	64	64	—	33	15	18	—
3	Eythorn	8304	1971	49	49	—	34	17	17	—
4	Deal *H*	8144	15135	406	390	16	243	111	132	—
	64.—Dover.	**29084**	**40466**	**1314**	**1273**	**41**	**785**	**389**	**396**	**480**
1	St. James *HHH*	9621	16077	423	420	3	288	145	143	—
2	St. Mary *H*	104	8851	253	240	13	134	57	77	—
3	Hougham *WH*	19359	15538	638	613	25	363	187	176	—
	65.—Elham.	**43690**	**40928**	**1224**	**1167**	**57**	**729**	**383**	**346**	**338**
1	Folkestone *WHHHHHHHHH* ..	6270	30293	987	945	42	555	287	268	—
2	Elham *WH*	21257	3621	69	58	11	92	53	39	—
3	Hythe	16163	7014	168	164	4	82	43	39	—
	66.—Romney Marsh.	**43683**	**6310**	**152**	**142**	**10**	**101**	**57**	**44**	**38**
1	New Romney *WHH*	18954	3128	64	56	8	47	24	23	—
2	Lydd	24729	3182	88	86	2	54	33	21	—
	4.—SUSSEX.									
	67.—Rye.	**38179**	**11590**	**271**	**249**	**22**	**182**	**95**	**87**	**81**
1	Rye *W*	15911	6225	139	124	15	114	64	50	—
2	Beckley	22268	5365	132	125	7	68	31	37	—
	68.—Hastings.	**13894**	**63403**	**1310**	**1211**	**99**	**1142**	**540**	**602**	**447**
1	Ore *WHH*	13894	7240	208	177	31	176	90	86	—
2	All Saints *H*		29964	652	620	32	492	232	260	—
3	St. Mary Magdalen *HHHHHHH*		26199	450	414	36	474	218	256	—
	69.—Battle.	**53702**	**17274**	**553**	**525**	**28**	**309**	**160**	**149**	**160**
1	Bexhill *H*	28038	10483	402	389	13	208	104	104	—
2	Battle *W*	25664	6791	151	136	15	101	56	45	—
	70.—Eastbourne.	**41330**	**41312**	**1142**	**1095**	**47**	**658**	**324**	**334**	**348**
1	Westham *HH*	18407	3067	91	88	3	40	20	20	—
2	Eastbourne *WHHHHHH*	9018	35329	948	906	42	572	277	295	—
3	Seaford *H*	13905	3416	103	101	2	46	27	19	—
	71.—Hailsham.	**58062**	**14683**	**398**	**378**	**20**	**232**	**115**	**117**	**120**
1	Hurstmonceaux	29144	6951	175	167	8	87	48	39	—
2	Hellingly *W*	28918	7732	223	211	12	145	67	78	—
	72.—Ticehurst.	**52463**	**16893**	**354**	**341**	**13**	**253**	**125**	**128**	**106**
1	Ticehurst *W*	15717	5024	113	105	8	95	52	43	—
2	Salehurst	12063	3275	72	72	—	32	15	17	—
3	Wadhurst	15692	5240	111	107	4	70	34	36	—
4	Frant *HHH*	8991	3354	58	57	1	56	24	32	—
	73.—Uckfield.	**75386**	**22017**	**530**	**509**	**21**	**318**	**156**	**162**	**143**
1	Rotherfield	28399	8316	221	215	6	127	59	68	—
2	Framfield	15333	3976	87	86	1	48	22	26	—
3	Isfield *WH*	6039	3185	73	68	5	58	34	24	—
4	Maresfield	25615	6540	149	140	9	85	41	44	—
	74.—East Grinstead.	**52314**	**16689**	**1**	**42**	**19**	**213**	**113**	**106**	**122**
1	Withyham	18513	3631	90	88	2	37	23	14	—
2	East Grinstead *WH*	15130	7569	226	218	8	117	53	64	—
3	Worth	18671	5489	145	136	9	59	37	22	—

* 63: 1, 2.—On the 1st September 1899 changes were made in the boundary of these sub-districts; see page 288. The births and deaths are shown as if the change had taken place at the beginning of the year.

II.—SOUTH EASTERN DIVISION.—BIRTHS, DEATHS, AND MARRIAGES, 1899—*cont.*

No.	REGISTRATION DISTRICTS AND SUB-DISTRICTS.	AREA in Acres.	POPULATION, 1891.	BIRTHS (*exclusive of Still-born*). Total.	Legitimate.	Illegitimate.	DEATHS (*exclusive of Still-born*). Total.	Males.	Females.	MARRIAGES.
	4.—SUSSEX—*continued.*									
	75.—Cuckfield.	**57783**	**23326**	**527**	**502**	**25**	**312**	**160**	**152**	**179**
1	Lindfield	13837	4305	89	85	4	53	33	20	—
2	Cuckfield *W*	21552	8323	192	180	12	109	59	50	—
3	Hurstpierpoint	22394	10698	246	237	9	150	68	82	—
	76.—Lewes.*	**78027**	**32424**	**801**	**771**	**30**	**610**	**296**	**314**	**216**
1	Ditchling† *WHHL*	15245	4603	81	76	5	145	66	79	—
2	Chailey† *H*	21432	5641	130	126	4	68	27	41	—
3	Lewes† *WWHH*	14294	12643	281	271	10	223	115	108	—
4	Newhaven *WH*	10726	6530	259	249	10	130	67	63	—
5	Rottingdean *wwH*	16330	3007	50	49	1	44	21	23	—
	77.—Brighton.	**1625**	**102716**	**2579**	**2422**	**157**	**2026**	**1004**	**1022**	**882**
1	East Brighton *WHHH* ..	1625	52695	1592	1484	108	1248	642	606	—
2	West Brighton *HHHH* ..		50021	987	938	49	778	362	416	
	78.—Steyning.	**46181**	**61757**	**1822**	**1738**	**84**	**1232**	**541**	**691**	**511**
1	Shoreham *WHHH*	22722	55710	1723	1647	76	1153	506	647	—
2	Steyning	23459	6047	99	91	8	79	35	44	—
	79.—Horsham.	**76617**	**25830**	**651**	**627**	**24**	**420**	**219**	**201**	**197**
1	South Horsham	24796	4996	86	83	3	61	35	26	—
2	North Horsham *WH*	31986	16654	456	436	20	303	153	150	—
3	West Horsham	19835	4180	109	108	1	56	31	25	—
	80.—Petworth.	**45738**	**9431**	**194**	**185**	**9**	**105**	**61**	**44**	**60**
1	Petworth Northern *W*	25282	4019	85	81	4	51	30	21	—
2	Petworth Southern *WH*	20456	5412	109	104	5	54	31	23	—
	81.—Thakeham.	**40636**	**8049**	**185**	**175**	**10**	**107**	**57**	**50**	**46**
1	Pulborough	18153	3746	106	99	7	47	24	23	—
2	Washington *W*	22483	4303	79	76	3	60	33	27	—
	82.—East Preston.	**34956**	**32394**	**844**	**808**	**36**	**643**	**300**	**343**	**264**
1	Worthing *HHHHHHH*	10022	19867	487	468	19	388	180	208	—
2	Littlehampton *WH*	8927	7899	225	209	16	190	94	96	—
3	Arundel	16007	4628	132	131	1	65	26	39	—
	83.—Westhampnett.	**70760**	**18704**	**442**	**418**	**24**	**284**	**148**	**136**	**151**
1	Yapton	40501	4064	130	127	3	72	42	30	—
2	Bognor *H*		4953	121	115	6	100	47	53	—
3	Oving		5434	109	104	5	49	29	20	—
4	Boxgrove‡ *W*	30259	4253	82	72	10	63	30	33	—
	84.—Chichester.	**1888**	**10815**	**291**	**279**	**12**	**248**	**126**	**122**	**73**
1	Chichester *WHHL*	1888	10815	291	279	12	248	126	122	—
	85.—Midhurst.	**66744**	**14247**	**326**	**313**	**13**	**188**	**94**	**94**	**75**
1	Midhurst *W*	23810	6835	150	143	7	102	49	53	—
2	Fernhurst	13848	2514	52	51	1	16	9	7	—
3	Harting	29086	4898	124	119	5	70	36	34	—
	86.—Westbourne.	**32040**	**7084**	**180**	**174**	**6**	**110**	**62**	**48**	**49**
1	Westbourne *W*	32040	7084	180	174	6	110	62	48	—

*76.—The District of LEWES comprises the two Poor Law Unions of LEWES (Ditchling, Chailey, and Lewes sub-districts) and NEWHAVEN (Newhaven and Rottingdean sub-districts).

†76: 1, 2, 3.—On the 1st January 1899 changes were made in the boundaries of these sub-districts; see page 288.

‡83: 4.—On 1st October 1899 the sub-districts of Boxgrove and Singleton were united under the name of Boxgrove; see page 288.

II.—SOUTH EASTERN DIVISION.—BIRTHS, DEATHS, AND MARRIAGES, 1899—*cont.*

No.	REGISTRATION DISTRICTS AND SUB-DISTRICTS.	AREA in Acres.	POPULATION, 1891.	BIRTHS (*exclusive of Still-born*). Total.	Legitimate.	Illegitimate.	DEATHS (*exclusive of Still-born*). Total.	Males.	Females.	MARRIAGES.
	5.—HAMPSHIRE.									
	87.—Havant.	**14254**	**9861**	**276**	**268**	**8**	**150**	**80**	**70**	**66**
1	Havant *WHH*	14254	9861	276	268	8	150	80	70	—
	88.—Portsea Island.	**4666**	**159278**	**4980**	**4820**	**160**	**3777**	**1916**	**1861**	**1718**
1	North End and Buckland*	4666	29061	4980	4820	160	3777	1916	1861	—
2	Kingston and East Southsea* *WHHHHHL.*		29234							
3	Portsea and Landport* *HHH* ..		51985							
4	Portsmouth and Mid Southsea* *H*..		48998							
	89.—Alverstoke.	**3840**	**25454**	**780**	**756**	**24**	**656**	**380**	**276**	**230**
1	Alverstoke *WHHH*	3840	25454	780	756	24	656	380	276	—
	90.—Fareham.	**37741**	**19066**	**490**	**470**	**20**	**416**	**208**	**208**	**138**
1	Fareham *WHHL*	18263	12222	281	269	12	324	158	166	—
2	Titchfield	19478	6844	209	201	8	92	50	42	—
	91.—Isle of Wight.	**93342**	**78672**	**1784**	**1711**	**73**	**1259**	**683**	**576**	**549**
1	Cowes	9503	13978	381	371	10	226	111	115	—
2	Newport *WHL*	20986	15171	404	383	21	334	192	142	—
3	Ryde *HH*..	6917	17969	345	330	15	271	130	141	—
4	Brading *HH*	11818	12189	270	260	10	167	84	83	—
5	Godshill *HHH*	20832	12220	204	191	13	171	108	63	—
6	Calbourne	23287	7145	180	176	4	90	58	32	—
	92.—Lymington.	**39048**	**13473**	**314**	**300**	**14**	**193**	**113**	**80**	**100**
1	Lymington *W*	25014	9012	204	194	10	143	78	65	—
2	Milford	14934	4461	110	106	4	50	35	15	—
	93.—Christchurch.	**28778**	**54529**	**1332**	**1248**	**84**	**1092**	**579**	**513**	**411**
1	Christchurch† *W*	28778	12251	386	347	39	283	164	119	—
2	Bournemouth† *HHHHHHHHHHHH HH.*		42278	946	901	45	809	415	394	—
	94.—Ringwood.	**38135**	**5636**	**150**	**144**	**6**	**98**	**53**	**45**	**49**
1	Ringwood *W*	38135	5636	150	144	6	98	53	45	—
	95.—Fordingbridge.	**36210**	**6241**	**176**	**172**	**4**	**79**	**37**	**42**	**52**
1	Fordingbridge *WH*	36210	6241	176	172	4	79	37	42	—
	96.—New Forest.	**69329**	**13992**	**332**	**316**	**16**	**220**	**122**	**98**	**103**
1	Lyndhurst	24470	3530	79	76	3	57	27	30	—
2	Fawley	23148	3996	83	82	1	44	21	23	—
3	Eling *W*	21711	6466	170	158	12	119	74	45	—
	97.—Southampton.	**1324**	**55463**	**1802**	**1742**	**60**	**1400**	**772**	**628**	**661**
1	Southampton *WHHHH*	1324	55463	1802	1742	60	1400	772	628	—
	98.—South Stoneham.	**26772**	**50904**	**2248**	**2169**	**79**	**1174**	**639**	**535**	**531**
1	St. Mary Extra *HHL*..	6307	11665	493	478	15	282	176	106	—
2	South Stoneham *W*	10837	19853	1007	966	41	501	260	241	—
3	Millbrook *H*	9628	19386	748	725	23	391	203	188	—
	99.—Romsey.	**31522**	**10921**	**267**	**257**	**10**	**158**	**82**	**76**	**53**
1	Romsey *WH*	12561	6747	173	167	6	108	58	50	—
2	Michelmersh	18961	4174	94	90	4	50	24	26	—
	100.—Stockbridge.	**44315**	**6601**	**135**	**128**	**7**	**86**	**46**	**40**	**38**
1	Broughton	22599	3098	59	59	—	30	21	9	—
2	Stockbridge *W*	21716	3503	76	69	7	56	25	31	—

* 88: 1, 2, 3, 4.—On 1st October 1899 the boundaries of these sub-districts were reconstructed and the new sub-districts were named as above; see page 288. The births and deaths for the separate sub-districts cannot be given.

† 93: 1, 2.—Changes were made in the boundary of these sub-districts during the year; see page 288. The births and deaths are shown as if the change had taken place at the beginning of the year.

II.—SOUTH EASTERN DIVISION.—BIRTHS, DEATHS, AND MARRIAGES, 1899—*cont.*

No.	REGISTRATION DISTRICTS AND SUB-DISTRICTS.	AREA in Acres.	POPULATION, 1891.	BIRTHS (*exclusive of Still-born*). Total.	Legitimate.	Illegitimate.	DEATHS (*exclusive of Still-born*). Total.	Males.	Females.	MARRIAGES.
	5.—HAMPSHIRE—*continued.*									
	101.—Winchester.*	**79723**	**33717**	**842**	**801**	**41**	**559**	**282**	**277**	**232**
1	Micheldever *H*	36253	4857	112	108	4	67	39	28	—
2	Winchester *WHH*	9927	21355	472	445	27	382	187	195	—
3	Twyford	16885	4474	159	153	6	71	38	33	—
4	Hursley *W*	16658	3031	99	95	4	39	18	21	—
	102.—Droxford.	**48649**	**11392**	**269**	**255**	**14**	**166**	**78**	**88**	**72**
1	Bishops Waltham	12809	3886	101	98	3	55	24	31	—
2	West Meon	13820	1914	41	39	2	28	15	13	—
3	Hambledon *WH*	22020	5592	127	118	9	83	39	44	—
	103.—Catherington.	**13145**	**2990**	**41**	**39**	**2**	**36**	**19**	**17**	**24**
1	Horndean *W*	13145	2990	41	39	2	36	19	17	—
	104.—Petersfield.	**45930**	**11270**	**275**	**266**	**9**	**188**	**104**	**84**	**99**
1	Petersfield *WH*	16740	6739	172	165	7	122	69	53	—
2	Bramshott	8557	1971	40	39	1	39	20	19	—
3	East Meon	20633	2560	63	62	1	27	15	12	—
	105.—Alresford.	**42318**	**6628**	**156**	**153**	**3**	**82**	**49**	**33**	**39**
1	Ropley	23904	3316	78	76	2	46	25	21	—
2	Alresford *W*	18414	3312	78	77	1	36	24	12	—
	106.—Alton.	**61758**	**15148**	**369**	**352**	**17**	**276**	**160**	**116**	**129**
1	Alton *WHH*	33824	9071	217	205	12	189	107	82	—
2	Binsted	27934	6075	152	147	5	87	53	34	—
	107.—Hartley Wintney.	**57568**	**24521**	**677**	**651**	**26**	**363**	**175**	**188**	**162**
1	Odiham *wH*	24679	7744	200	191	9	115	46	69	—
2	Farnborough *H*	12473	11604	337	325	12	174	89	85	—
3	Hartley Wintney *W*	20416	5173	140	135	5	74	40	34	—
	108.—Basingstoke.	**76876**	**29621**	**503**	**478**	**25**	**333**	**191**	**142**	**148**
1	Basingstoke *WHH*	19719	11662	299	286	13	206	126	80	—
2	Bramley	23218	4953	114	108	6	72	42	30	—
3	Dummer	33939	4106	90	84	6	55	23	32	—
	109.—Whitchurch.	**31358**	**5655**	**169**	**162**	**7**	**84**	**31**	**33**	**43**
1	Whitchurch *WH*	31358	5655	169	162	7	64	31	33	—
	110.—Andover.	**74216**	**15561**	**419**	**403**	**16**	**233**	**112**	**121**	**98**
1	Longparish	27185	4302	115	111	4	59	26	33	—
2	Amport	18873	2487	58	56	2	30	14	16	—
3	Andover *WHH*	14020	7032	205	195	10	123	60	63	—
4	Hurstbourne Tarrant	14138	1740	41	41	—	21	12	9	—
	111.—Kingsclere.	**45596**	**8868**	**221**	**216**	**5**	**137**	**69**	**68**	**56**
1	Highclere	20034	3603	74	74	—	45	26	19	—
2	Kingsclere *W*	25472	5265	147	142	5	92	43	49	—
	6.—BERKSHIRE.									
	112.—Newbury.	**44695**	**21456**	**458**	**437**	**21**	**328**	**186**	**142**	**132**
1	Newbury *WHH*	44695	11002	237	228	9	195	109	86	—
2	Speen		5773	122	116	6	70	39	31	—
3	Thatcham *HH*		4681	99	93	6	63	38	25	—

* 101.—The District of WINCHESTER comprises the two Poor Law Unions of New Winchester (Micheldever, Winchester, and Twyford sub-districts) and Hursley (Hursley sub-district).

II.—SOUTH EASTERN DIVISION.—BIRTHS, DEATHS, AND MARRIAGES, 1899—*cont.*

No.	REGISTRATION DISTRICTS AND SUB-DISTRICTS.	AREA in Acres.	POPULATION, 1891.	BIRTHS (*exclusive of Still-born*). Total.	Legitimate.	Illegitimate.	DEATHS (*exclusive of Still-born*). Total.	Males.	Females.	MARRIAGES.
	6.—BERKSHIRE—*continued.*									
	113.—Hungerford.	**96429**	**17017**	**429**	**410**	**19**	**254**	**132**	**122**	**90**
1	Kintbury	24210	3780	104	103	1	65	35	30	—
2	Hungerford *W*	38650	8391	211	199	12	113	55	58	—
3	Lambourn	33569	4846	114	108	6	76	42	34	—
	114.—Faringdon.	**64983**	**13544**	**329**	**306**	**23**	**232**	**115**	**117**	**91**
1	Shrivenham	22081	3670	87	78	9	58	35	23	—
2	Faringdon *WH*	19611	5703	149	138	11	104	47	57	—
3	Buckland	23291	4171	93	90	3	70	33	37	—
	115.—Abingdon.	**55852**	**18606**	**422**	**387**	**35**	**284**	**140**	**144**	**111**
1	Fyfield	20295	3755	80	77	3	45	20	25	—
2	Abingdon *WH*	13160	8773	209	189	20	156	77	79	—
3	Nuneham Courtney *H*	10294	2232	65	64	1	32	16	16	—
4	Sutton Courtney	12103	3846	68	57	11	51	27	24	—
	116.—Wantage.	**76979**	**16549**	**383**	**358**	**25**	**277**	**149**	**128**	**110**
1	Wantage *WH*	35279	9937	230	213	17	174	90	84	—
2	Ilsley..	41700	6612	153	145	8	103	59	44	—
	117.—Wallingford.	**42697**	**14706**	**322**	**301**	**21**	**247**	**126**	**121**	**87**
1	Cholsey *L*	21276	6460	141	135	6	134	70	64	—
2	Wallingford *WH*	21421	8246	181	166	15	113	56	57	—
	118.—Bradfield.	**64370**	**18017**	**395**	**374**	**21**	**245**	**142**	**103**	**119**
1	Bucklebury *W*	36255	8088	157	147	10	116	66	50	—
2	Tilehurst	28115	9929	238	227	11	129	76	53	—
	119.—Reading.	**5878**	**60954**	**1889**	**1816**	**73**	**1072**	**565**	**507**	**605**
1	St. Mary *WH*	2196	23880	789	753	36	425	218	207	—
2	St. Giles *HHH*	3682	36174	1100	1063	37	647	347	300	—
	120.—Wokingham.	**44398**	**17893**	**395**	**375**	**20**	**250**	**126**	**124**	**121**
1	Wokingham *W*..	23346	9524	229	216	13	162	78	84	—
2	Wargrave *w*	21052	8369	166	159	7	88	48	40	—
	121.—Maidenhead.	**29926**	**20468**	**570**	**548**	**22**	**337**	**180**	**157**	**16**
1	Bray..	16741	9885	254	243	11	130	66	64	—
2	Cookham *WHH*	13185	10583	316	305	11	207	114	93	—
	122.—Basthampstead.	**27033**	**13704**	**323**	**312**	**11**	**160**	**162**	**88**	**10**
1	Bracknell *WH*	22497	9556	227	220	7	128	64	64	—
2	Sandhurst *L*	4536	4148	96	92	4	62	38	24	—
	123.—Windsor.	**21068**	**35113**	**996**	**952**	**40**	**570**	**233**	**287**	**23**
1	Egham *HL*	13282	15630	484	473	11	236	119	117	—
2	Windsor *WHHHH*	7786	19483	514	479	35	334	164	170	—

III.—SOUTH MIDLAND DIVISION.—BIRTHS, DEATHS, AND MARRIAGES, 1899.

No.	REGISTRATION DISTRICTS AND SUB-DISTRICTS.	AREA in Acres.	POPULATION, 1891.	BIRTHS (*exclusive of Still-born*). Total.	Legitimate.	Illegitimate.	DEATHS (*exclusive of Still-born*). Total.	Males	Females.	MARRIAGES.
	7.—MIDDLESEX.									
	124.—Staines.	**24331**	**26892**	**924**	**885**	**39**	**476**	**253**	**223**	**268**
1	Sunbury *w*	11054	13671	493	472	21	214	106	108	—
2	Staines *WH*	13277	13221	431	413	18	262	147	115	—
	125.—Uxbridge.	**26744**	**30541**	**1013**	**973**	**40**	**798**	**393**	**405**	**255**
1	Hillingdon *WHH*	6035	12237	379	359	20	284	162	122	—
2	Uxbridge	12757	7253	221	214	7	114	51	63	—
3	Hayes *wHL*	7952	11051	413	400	13	400	180	220	—
	126.—Brentford.	**21077**	**132716**	**4664**	**4468**	**196**	**2691**	**1333**	**1358**	**1232**
1	Isleworth *WHH*	6967	26004	885	828	57	660	344	316	—
2	Twickenham *HH*	2415	16027	520	500	20	277	137	140	—
3	Brentford *HHHH*	4318	37777	1098	1054	44	657	324	333	—
4	Chiswick	1245	21963	819	801	18	416	187	229	—
5	Acton *wHH*	6132	30945	1342	1285	57	681	341	340	—
	127.—Hendon.*	**33568**	**90667**	**4695**	**4564**	**131**	**2197**	**1099**	**1098**	**997**
1	Harrow *HHH*	13809	15715	561	547	14	263	127	136	—
2	Edgware *HH*	6994	3844	104	103	1	50	23	27	—
3	Willesden *HHH*	4383	61265	3374	3318	56	1448	709	739	—
4	Hendon *WH*	8382	15843	656	596	60	436	240	196	—
	128.—Barnet.	**25765**	**46339**	**1344**	**1324**	**40**	**863**	**427**	**436**	**360**
1	South Mimms *HH*	15599	6367	176	165	11	86	47	39	—
2	Barnet *WHH*	5478	14152	420	403	17	205	116	89	—
3	Finchley *HHHL*	4688	25820	748	736	12	572	264	308	—
	129.—Edmonton.	**47269**	**241344**	**9323**	**9094**	**229**	**4825**	**2441**	**2384**	**2248**
1	Hornsey *HH*	3039	61097	1901	1877	24	924	438	486	—
2	Tottenham *wwHHH*	4642	97174	3895	3810	85	1964	989	975	—
3	Edmonton *Wwww*	7489	36351	1812	1734	78	1049	574	475	—
4	Enfield *WWHH*	12602	31536	1171	1142	29	611	305	306	—
5	Waltham Abbey	11017	6066	184	179	5	82	44	38	—
6	Cheshunt *H*	8480	9620	360	352	8	195	91	104	—
	8.—HERTFORDSHIRE.									
	130.—Ware.	**36140**	**19623**	**526**	**499**	**29**	**327**	**165**	**162**	**132**
1	Hoddesdon..	7965	7675	183	174	9	118	66	52	—
2	Stanstead	7988	2785	70	69	1	39	19	20	—
3	Ware *W*	6911	6156	199	184	15	137	64	73	—
4	Standon	13278	3007	76	72	4	33	16	17	—
	131.—Bishop Stortford.	**54471**	**21517**	**517**	**491**	**26**	**354**	**195**	**159**	**160**
1	Sawbridgeworth..	12519	4763	113	108	5	56	36	20	—
2	Stansted	16590	5239	122	118	4	104	61	43	—
3	Bishop Stortford *WHH*	12878	9079	242	225	17	166	84	82	—
4	Braughing	12484	2436	40	40	—	28	14	14	—
	132.—Royston.*	**91969**	**23217**	**455**	**431**	**24**	**341**	**185**	**156**	**130**
1	Buntingford *W*..	28472	5660	108	99	9	79	41	38	—
2	Royston *H*	34141	8908	174	168	6	141	80	61	—
3	Melbourn *W*	28456	8649	173	164	9	121	64	57	—
	133.—Hitchin.	**66502**	**27595**	**691**	**655**	**36**	**417**	**221**	**196**	**201**
1	Baldock†	32160	10315	272	265	7	158	88	70	—
2	Hitchin† *WH*	34342	17280	419	390	29	259	133	126	—
	134.—Hertford.	**35455**	**17193**	**393**	**379**	**14**	**271**	**156**	**121**	**122**
1	Watton	16615	3979	95	95	—	57	27	30	—
2	Hertford *WHH*	18840	13214	298	284	14	214	123	91	—

* 127 ; 132.—The District of HENDON comprises the two Poor Law Unions of Hendon (Harrow, Edgware, and Hendon sub-districts) and Willesden (Willesden sub-district). The District of ROYSTON comprises the two Poor Law Unions of Buntingford (Buntingford sub-district) and Royston (Royston and Melbourn sub-districts).

† 133 : 1, 2.—Changes were made in the boundary of these sub-districts during the year ; see page 288. The births and deaths are shown as if the changes had taken place at the beginning of the year.

III.—SOUTH MIDLAND DIVISION.—BIRTHS, DEATHS, AND MARRIAGES, 1899—*cont.*

No.	REGISTRATION DISTRICTS AND SUB-DISTRICTS.	AREA in Acres.	POPULATION, 1891.	BIRTHS (*exclusive of Still-born*). Total.	Legitimate.	Illegitimate.	DEATHS (*exclusive of Still-born*). Total.	Males.	Females.	MARRIAGES.
	8.—HERTFORDSHIRE—*cont.*									
	135.—Hatfield.*	**30068**	**9309**	**275**	**269**	**6**	**130**	**62**	**68**	**70**
1	Hatfield *W*	23487	6963	206	201	5	86	42	44	—
2	Welwyn *WH*	6581	2346	69	68	1	44	20	24	—
	136.—St. Albans.	**41309**	**26872**	**785**	**755**	**30**	**404**	**211**	**193**	**216**
1	Harpenden..	20615	9761	292	281	11	129	59	70	—
2	St. Albans *WHHL*	20784	17111	493	474	19	275	152	123	—
	137.—Watford.	**36952**	**38914**	**1257**	**1218**	**39**	**878**	**445**	**433**	**355**
1	Bushey *H*..	9331	7757	211	206	5	108	66	42	—
2	Watford *WHHH*	10780	15971	709	686	23	371	182	189	—
3	Rickmansworth *ww*	11560	11976	259	250	9	358	176	182	—
4	Abbots Langley	5281	3230	78	76	2	41	21	20	—
	138.—Hemel Hempstead.	**25695**	**15005**	**438**	**429**	**16**	**301**	**149**	**152**	**131**
1	Kings Langley	8358	2866	54	51	3	30	18	12	—
2	Hemel Hempstead *WHHH* ..	7184	9678	294	285	9	224	110	114	—
3	Flamstead	10153	3261	90	84	6	47	21	26	—
	139.—Berkhampstead.	**26036**	**16186**	**363**	**346**	**17**	**248**	**138**	**110**	**103**
1	Berkhampstead *W*	10692	8160	189	184	5	125	75	50	—
2	Tring *H*	15344	7976	174	162	12	123	63	60	—
	9.—BUCKINGHAMSHIRE.									
	140.—Amersham.	**47574**	**20130**	**519**	**500**	**19**	**301**	**156**	**143**	**134**
1	Missenden	6321	2504	70	67	3	37	15	22	—
2	Chesham *H*	13656	8570	241	235	6	111	46	65	—
3	Amersham *W*	7969	3129	75	68	7	62	41	21	—
4	Chalfont *H*	10243	2819	66	64	2	29	18	11	—
5	Beaconsfield	9385	3078	67	66	1	62	38	24	—
	141.—Eton.	**42597**	**29480**	**859**	**822**	**37**	**533**	**279**	**254**	**205**
1	Iver *H*	17887	7278	226	216	10	136	77	59	—
2	Eton† *WH*	24710	14047	372	357	15	250	125	125	—
3	Burnham†		8155	261	249	12	147	77	70	—
	142.—Wycombe.	**78714**	**42788**	**1273**	**1222**	**51**	**658**	**349**	**309**	**392**
1	Wycombe *H*	21971	21909	754	733	21	337	170	167	—
2	Marlow *H*	18869	10074	274	260	14	170	92	78	—
3	Princes Risborough	22782	6816	147	140	7	73	40	33	—
4	Stokenchurch *W*	15092	3989	98	89	9	78	47	31	—
	143.—Aylesbury.	**75411**	**25942**	**607**	**578**	**29**	**474**	**215**	**259**	**172**
1	Haddenham *L*	27540	6043	127	118	9	138	63	75	—
2	Aylesbury *WH*	19396	13859	330	316	14	239	105	134	—
3	Waddesdon	28475	6040	150	144	6	97	47	50	—
	144.—Winslow.	**34525**	**7701**	**167**	**157**	**10**	**126**	**59**	**67**	**46**
1	Winslow *W*	34525	7701	167	157	10	126	59	67	—
	145.—Newport Pagnell.	**74208**	**25613**	**723**	**696**	**27**	**383**	**187**	**196**	**174**
1	Fenny Stratford..	33145	12700	395	386	9	193	100	93	—
2	Newport Pagnell *W*	3432	3788	100	94	6	67	31	36	—
3	Olney	37631	9125	228	216	12	123	56	67	—

* 135.—The District of HATFIELD comprises the two Poor Law Unions of Hatfield (Hatfield sub-district) and Welwyn (Welwyn sub-district).

† 141; 2, 3.—The boundary between these sub-districts was altered during the year; see page 288. The births and deaths are shown as if the change had taken place at the beginning of the year.

III.—SOUTH MIDLAND DIVISION.—BIRTHS, DEATHS, AND MARRIAGES, 1899—*cont.*

No.	REGISTRATION DISTRICTS AND SUB-DISTRICTS.	AREA in Acres.	POPULATION, 1891.	BIRTHS (*exclusive of Still-born*). Total.	Legitimate.	Illegitimate.	DEATHS (*exclusive of Still-born*). Total.	Males.	Females.	MARRIAGES.
	9.—BUCKINGHAMSH.—*cont.*									
	146.—Buckingham.	**54021**	**11571**	**242**	**233**	**9**	**175**	**94**	**81**	**80**
1	Buckingham *WH*	26768	6750	148	143	5	106	52	54	—
2	Tingewick	27253	4821	94	90	4	69	42	27	—
	10.—OXFORDSHIRE.									
	147.—Henley.	**59540**	**21986**	**617**	**589**	**28**	**317**	**161**	**156**	**159**
1	Henley* *WH*	25972	10145	287	271	16	164	89	75	—
2	Caversham*	14549	7552	237	229	8	101	51	50	—
3	Watlington* *H*	19019	4289	93	89	4	52	21	31	—
	148.—Thame.	**58335**	**14636**	**302**	**288**	**14**	**223**	**107**	**116**	**81**
1	Lewknor	27835	5086	84	81	3	73	29	44	—
2	Thame *W*	30500	9550	218	207	11	150	78	72	—
	149.—Headington.	**29048**	**34607**	**818**	**777**	**41**	**705**	**347**	**358**	**257**
1	Wheatley	12619	3360	76	73	3	34	17	17	—
2	St. Clement *WwwHHHLL*	16429	31247	742	704	38	671	330	341	—
	150.—Oxford.	**1528**	**22824**	**560**	**533**	**27**	**332**	**149**	**183**	**182**
1	Oxford *H*	1528	22824	560	533	27	332	149	183	—
	151.—Bicester.	**66088**	**13983**	**279**	**267**	**12**	**184**	**103**	**81**	**70**
1	Bletchington	32188	6470	119	118	1	65	35	30	—
2	Bicester *WH*	33900	7513	160	149	11	119	68	51	—
	152.—Woodstock.	**47950**	**13077**	**337**	**317**	**20**	**156**	**82**	**74**	**96**
1	Deddington	21412	5268	122	119	3	51	24	27	—
2	Woodstock *W*	26538	7809	215	198	17	105	58	47	—
	153.—Witney.	**77795**	**21215**	**487**	**467**	**20**	**321**	**169**	**152**	**131**
1	Eynsham	18077	4901	111	107	4	70	39	31	—
2	Bampton	23691	4600	92	88	4	55	23	32	—
3	Witney *W*	15043	7573	218	211	7	140	76	64	—
4	Burford *H*	20984	4141	66	61	5	56	31	25	—
	154.—Chipping Norton.	**72512**	**18103**	**391**	**369**	**22**	**228**	**115**	**113**	**118**
1	Charlbury	39293	8828	206	195	11	121	55	66	—
2	Chipping Norton *W*	33219	9275	185	174	11	107	60	47	—
	155.—Banbury.	**78489**	**29486**	**752**	**710**	**42**	**433**	**224**	**209**	**219**
1	Bloxham	19702	5776	132	123	9	95	45	50	—
2	Swalcliffe	22744	5000	133	125	8	62	29	33	—
3	Cropredy	19597	3425	71	69	2	38	18	20	—
4	Banbury *WHH*	16446	15295	416	393	23	238	132	106	—
	11.—NORTHAMPTONSH.									
	156.—Brackley.	**55818**	**11630**	**284**	**268**	**16**	**166**	**79**	**87**	**65**
1	Brackley *WH*	55818	11630	284	268	16	166	79	87	—
	157.—Towcester.	**42455**	**11960**	**294**	**277**	**17**	**170**	**82**	**88**	**94**
1	Abthorpe	22692	4538	110	105	5	68	30	38	—
2	Towcester *W*	19763	7422	184	172	12	102	52	50	—

* 147: 1, 2, 3.—The boundaries between these sub-districts were altered during the year: see page 288. The births and deaths are shown as if the change had taken place at the beginning of the year.

III.—SOUTH MIDLAND DIVISION.—BIRTHS, DEATHS, AND MARRIAGES, 1899—*cont.*

No.	REGISTRATION DISTRICTS AND SUB-DISTRICTS.	AREA in Acres.	POPULATION, 1891.	BIRTHS (*exclusive of Still-born*). Total.	Legitimate.	Illegitimate.	DEATHS (*exclusive of Still-born*). Total.	Males.	Females.	MARRIAGES.
	11.—NORTHAMPTONSH. —*continued.*									
	158.—Potterspury.	**24374**	**12754**	**317**	**302**	**15**	**204**	**102**	**102**	**95**
1	Potterspury *WH*	24374	12754	317	302	15	204	102	102	—
	159.—Hardingstone.	**32925**	**10603**	**314**	**306**	**8**	**174**	**101**	**73**	**101**
1	Brafield	12388	3270	76	74	2	34	21	13	—
2	Hardingstone *H*	12091	4546	174	170	4	95	56	39	—
3	Milton *W*	8446	2787	64	62	2	45	24	21	—
	160.—Northampton.	**20313**	**79317**	**2493**	**2392**	**101**	**1419**	**743**	**676**	**732**
1	St. Giles *WHL*	5668	51158	1426	1365	61	851	455	396	—
2	All Saints *H*	5535	23778	981	942	39	426	213	213	—
3	Bugbrooke *L*	9110	4381	86	85	1	142	75	67	—
	161.—Daventry.	**64519**	**17648**	**412**	**396**	**16**	**246**	**130**	**116**	**122**
1	Weedon	19559	4956	107	106	1	68	36	32	—
2	Daventry *WH*	24309	7623	208	195	13	99	49	50	—
3	Long Buckby	20651	5069	97	95	2	79	45	34	—
	162.—Brixworth.	**62648**	**12186**	**319**	**298**	**21**	**193**	**94**	**99**	**86**
1	West Brixworth	32106	5905	132	122	10	92	41	51	—
2	East Brixworth *W*	30542	6281	187	176	11	101	53	48	—
	163.—Wellingborough.	**55761**	**43653**	**1718**	**1663**	**55**	**767**	**378**	**389**	**425**
1	Earls Barton	18446	7754	258	253	5	131	59	72	—
2	Higham Ferrers	18936	15072	781	759	22	266	131	135	—
3	Wellingborough *WH*	18379	20827	679	651	28	370	188	182	—
	164.—Kettering.	**58190**	**36265**	**1535**	**1482**	**53**	**662**	**339**	**323**	**359**
1	Kettering *WHH*	25411	25636	1149	1105	44	471	246	225	—
2	Rothwell	32779	10629	386	377	9	191	93	98	—
	165.—Thrapston.	**51744**	**14582**	**404**	**386**	**18**	**214**	**123**	**91**	**102**
1	Thrapston *W*	27802	7781	206	195	11	119	64	55	—
2	Raunds	23942	6801	198	191	7	95	59	36	—
	166.—Oundle.	**69525**	**12122**	**215**	**195**	**20**	**146**	**68**	**78**	**96**
1	Oundle *W*	57432	10938	193	173	20	129	61	68	—
2	Benefield	12093	1184	22	22	—	17	7	10	—
	167.—Peterborough.	**104133**	**45352**	**1495**	**1433**	**62**	**816**	**436**	**380**	**449**
1	Stilton	30495	5102	153	146	7	83	43	40	—
2	Peterborough *WH*	22681	31342	1093	1049	44	613	332	281	—
3	Crowland	33115	7045	204	193	11	89	45	44	—
4	Thorney	17842	1863	45	45	—	31	16	15	—
	12.—HUNTINGDONSHIRE.									
	168.—Huntingdon.	**79735**	**19093**	**509**	**475**	**34**	**287**	**146**	**141**	**145**
1	Ramsey	27066	5889	181	165	16	71	42	29	—
2	Sawtry	16493	2067	46	44	2	30	12	18	—
3	Spaldwick	20362	2575	48	46	2	36	15	21	—
4	Huntingdon *WHHH*	15814	8562	234	220	14	150	77	73	—

III.—SOUTH MIDLAND DIVISION.—BIRTHS, DEATHS, AND MARRIAGES, 1899—*cont.*

No.	REGISTRATION DISTRICTS AND SUB-DISTRICTS.	AREA in Acres.	POPULATION, 1891.	BIRTHS (*exclusive of Still-born*). Total.	Legitimate.	Illegitimate.	DEATHS (*exclusive of Still-born*). Total.	Males.	Females.	MARRIAGES.
	12.—HUNTINGDONSHIRE —*continued.*									
	169.—St. Ives.	**61914**	**15957**	**369**	**351**	**18**	**258**	**119**	**139**	**109**
1	Warboys	15738	2847	78	73	5	40	17	23	—
2	Somersham	15298	3434	82	81	1	40	26	14	—
3	Swavesey	14445	2934	55	52	3	42	18	24	—
4	St. Ives *W*	16433	6742	154	145	9	136	58	78	—
	170.—St. Neots.	**65920**	**15239**	**337**	**315**	**22**	**246**	**138**	**108**	**93**
1	St. Neots	30548	8403	200	189	11	122	70	52	—
2	Kimbolton *W*	35372	6836	137	126	11	124	68	56	—
	13.—BEDFORDSHIRE.									
	171.—Bedford.	**96654**	**51452**	**1320**	**1252**	**68**	**798**	**381**	**417**	**386**
1	Riseley	13723	2119	40	39	1	32	15	17	—
2	Sharnbrook	12500	2428	52	50	2	35	21	14	—
3	Harrold	11583	2655	53	48	5	41	10	31	—
4	Turvey	9251	1953	32	30	2	32	17	15	—
5	Bedford and Kempston *W*	17412	22889	575	541	34	331	158	173	—
6	Bedford and Cardington *HH* ..	19497	17028	513	494	19	292	143	149	—
7	Barford	12688	2380	55	50	5	35	17	18	—
	172.—Biggleswade.	**58275**	**26807**	**695**	**662**	**33**	**562**	**269**	**293**	**182**
1	Potton	26827	9315	263	252	11	145	77	68	—
2	Biggleswade *WHL*	31448	17492	432	410	22	417	192	225	—
	173.—Ampthill.	**70335**	**22906**	**513**	**493**	**20**	**356**	**165**	**191**	**154**
1	Shillington..	12922	3988	97	90	7	51	26	25	—
2	Ampthill *W*	20120	7965	189	183	6	144	62	82	—
3	Cranfield	10832	3012	75	71	4	40	18	22	—
4	Woburn* *WH*	26461	8001	152	149	3	121	59	62	—
	175.—Leighton Buzzard.	**43457**	**19605**	**454**	**427**	**27**	**330**	**167**	**163**	**139**
1	Leighton Buzzard* *WHH*	21537	12931	302	287	15	232	122	110	—
2	Wing*	7278	2106	52	45	7	32	13	19	—
3	Ivinghoe	7032	1644	38	35	3	23	10	13	—
4	Edlesborough	7610	2924	62	60	2	43	22	21	—
	176.—Luton.	**41268**	**44167**	**1347**	**1289**	**58**	**812**	**400**	**412**	**354**
1	Dunstable	14261	8444	192	187	5	159	78	81	—
2	Luton *WHHH*	27007	35723	1155	1102	53	653	322	331	—
	14.—CAMBRIDGESHIRE.									
	177.—Caxton.	**51403**	**9408**	**208**	**193**	**15**	**136**	**58**	**78**	**63**
1	Caxton *W*	51403	9408	208	193	15	136	58	78	—
	178.—Chesterton.	**80995**	**30990**	**745**	**714**	**31**	**484**	**238**	**246**	**210**
1	Willingham	35035	9364	223	216	7	125	66	59	—
2	Fulbourn *WL*	23106	14085	376	361	15	247	115	132	—
3	Shelford	22854	7541	146	137	9	112	57	55	—
	179.—Cambridge.	**3233**	**36983**	**868**	**831**	**37**	**587**	**289**	**298**	**273**
1	St. Andrew-the-Less *WH*	1398	26730	727	693	34	352	168	184	—
2	St. Andrew-the-Great† *H*	421	7382	65	64	1	187	100	87	—
3	St. Giles	1414	3871	76	74	2	48	21	27	—

* 173 : 4 : 175 : 1, 2.—The Registration District of Woburn (174) was dissolved on 1st October 1899. Part of the district was added to Leighton Buzzard sub-district, and the remainder was constituted the Woburn sub-district of Ampthill. The boundary between Leighton Buzzard and Wing was also altered during the year; see page 289. The births, deaths and marriages are shown as if all the changes had taken place at the beginning of the year.

† 179 : 2.—On 1st January 1899 the sub-districts of St. Mary-the-Great and St. Andrew-the-Great were united under the name of St. Andrew-the-Great; see page 289.

III.—SOUTH MIDLAND DIVISION.—BIRTHS, DEATHS, AND MARRIAGES, 1899—*cont.*

No.	REGISTRATION DISTRICTS AND SUB-DISTRICTS.	AREA in Acres.	POPULATION, 1891.	BIRTHS (*exclusive of Still-born*). Total.	Legitimate.	Illegitimate.	DEATHS (*exclusive of Still-born*). Total.	Males.	Females.	MARRIAGES.
	14.—CAMBRIDGESHIRE —*continued.*									
	180.—Linton.	**56710**	**12724**	**253**	**234**	**10**	**153**	**77**	**76**	**70**
1	Duxford	15371	5083	106	101	5	64	33	31	—
2	Linton *W*	16743	4472	84	72	12	58	27	31	—
3	Balsham	18596	3169	63	61	2	31	17	14	—
	181.—Newmarket.	**101353**	**30432**	**871**	**829**	**42**	**483**	**255**	**228**	**234**
1	Cheveley	40015	8845	260	247	13	119	56	63	—
2	Newmarket *WHH*	30639	13139	376	356	20	229	126	103	—
3	Soham	30699	8448	235	226	9	135	73	62	—
	182.—Ely.	**80747**	**20777**	**510**	**495**	**15**	**269**	**124**	**145**	**135**
1	Haddenham	16458	3447	75	75	—	35	14	21	—
2	Sutton	19952	3248	79	76	3	36	15	21	—
3	Ely *WH*	15993	7970	196	188	8	113	57	56	—
4	Littleport	28344	6112	160	156	4	85	38	47	—
	183.—North Witchford.	**59584**	**16391**	**473**	**457**	**16**	**256**	**137**	**119**	**116**
1	Chatteris *W*	23981	6747	197	190	7	120	70	50	—
2	March *H*	35603	9644	276	267	9	136	67	69	—
	184.—Whittlesey.	**26206**	**6345**	**241**	**230**	**11**	**124**	**61**	**63**	**53**
1	Whittlesey *W*	26206	6345	241	230	11	124	61	63	—
	185.—Wisbech.	**111506**	**32173**	**812**	**762**	**50**	**471**	**244**	**227**	**294**
1	Leverington	26443	5037	117	115	2	56	32	24	—
2	Wisbech *WHH*	6476	9395	224	197	27	171	95	76	—
3	Walpole St. Peter	15561	2609	63	61	2	29	16	13	—
4	Terrington St. Clement	23048	4933	120	116	4	75	31	44	—
5	Walsoken	19860	5472	155	147	8	77	35	42	—
6	Upwell	20118	4727	133	126	7	63	35	28	—

IV.—EASTERN DIVISION.—BIRTHS, DEATHS, AND MARRIAGES, 1899.

No.										
	15.—ESSEX.									
	186.—West Ham.	**18807**	**365134**	**17876**	**17496**	**380**	**9099**	**4805**	**4294**	**4049**
1	Stratford *H*	1100	38612	1624	1591	33	837	437	400	—
2	Plaistow *HHH*	1242	58030	3094	3024	70	1497	778	719	—
3	Canning Town *H*	1558	54750	2523	2479	44	1465	830	635	—
4	Forest Gate *w*	806	53511	1640	1625	15	843	429	414	—
5	East Ham *wHH*	3286	32713	2946	2897	49	1201	613	588	—
6	Leyton* *WWWwH*	10835	70148	2884	2758	126	1877	1003	874	—
7	Walthamstow* *HHHL*		57370	3165	3122	43	1379	715	664	—
	187.—Epping.	**48119**	**26137**	**673**	**642**	**31**	**436**	**235**	**201**	**204**
1	Chigwell *HHHH*	13977	14020	359	342	17	222	122	100	—
2	Epping *WH*	17102	5999	158	150	8	118	61	57	—
3	Harlow	17040	6118	156	150	6	96	52	44	—
	188.—Ongar.	**47230**	**10557**	**244**	**229**	**15**	**136**	**69**	**67**	**50**
1	Bobbingworth	24321	5275	112	107	5	52	25	27	—
2	Chipping Ongar *W*	22909	5282	132	122	10	84	44	40	—
	189.—Romford.	**47663**	**50013**	**2607**	**2520**	**87**	**1427**	**698**	**729**	**583**
1	Romford *WH*	15873	15496	592	554	38	306	161	145	—
2	Ilford *HL*	8493	10913	895	880	15	621	288	333	—
3	Barking Town *H*	3814	14301	797	772	25	349	173	176	—
4	Hornchurch *wL*	19483	9303	323	314	9	151	76	75	—

* 186 : 6, 7.—Changes were made in the boundary of these sub-districts during the year ; see page 289. The births and deaths are shown as if the changes had taken place at the beginning of the year.

IV.—EASTERN DIVISION.—BIRTHS, DEATHS, AND MARRIAGES, 1899—*continued.*

No.	REGISTRATION DISTRICTS AND SUB-DISTRICTS.	AREA in Acres.	POPULATION, 1891.	BIRTHS (*exclusive of Still-born*). Total.	Legitimate.	Illegitimate.	DEATHS (*exclusive of Still-born*). Total.	Males.	Females.	MARRIAGES.
	15.—ESSEX—*continued.*									
	190.—Orsett.	**41365**	**27310**	**1002**	**976**	**26**	**451**	**263**	**188**	**241**
1	Grays *HH*	14910	21018	829	810	19	336	193	143	—
2	Orsett *W*	26455	6292	173	166	7	115	70	45	—
	191.—Billericay.	**49850**	**20555**	**457**	**435**	**22**	**566**	**322**	**244**	**116**
1	Brentwood *wHHL*	25579	15710	305	295	10	454	257	197	—
2	Wickford *W*	24271	4845	152	140	12	112	65	47	—
	192.—Chelmsford.	**86165**	**34182**	**841**	**817**	**24**	**463**	**243**	**220**	**233**
1	Ingatestone *H*	28529	6175	132	126	6	59	29	30	—
2	Chelmsford *WHH*	16395	14529	387	376	11	238	128	110	—
3	Great Waltham	23764	6965	157	155	2	84	42	42	—
4	Great Baddow	15477	6513	165	160	5	82	44	38	—
	193.—Rochford.	**63133**	**30271**	**1277**	**1241**	**36**	**772**	**426**	**346**	**380**
1	Rayleigh	25804	5036	188	183	5	114	54	60	—
2	Prittlewell* *HH*	8474	15562	764	747	17	446	243	203	—
3	Rochford* *WH*	13778	3484	104	94	10	117	83	34	—
4	Great Wakering	15077	6189	221	217	4	95	46	49	—
	194.—Maldon.	**89421**	**23498**	**628**	**604**	**24**	**374**	**192**	**182**	**159**
1	Southminster	18746	4766	143	142	1	96	50	46	—
2	Bradwell	15944	2516	61	60	1	27	11	16	—
3	Maldon *W*	27582	8751	231	216	15	131	67	64	—
4	Tollesbury	27149	7465	193	186	7	120	64	56	—
	195.—Tendring.	**84491**	**37271**	**1206**	**1166**	**40**	**681**	**343**	**338**	**319**
1	Thorpe *WHH*	36558	11509	412	391	21	289	152	137	—
2	Harwich *H*	1526	8202	319	311	8	126	63	63	—
3	Manningtree *L*	17188	7252	209	202	7	86	43	43	—
4	Ardleigh	29219	10308	266	262	4	180	85	95	—
	196.—Colchester.	**11331**	**34559**	**985**	**941**	**44**	**600**	**328**	**272**	**302**
1	Colchester First Ward *WHBH* ..	4371	18070	504	482	22	332	189	143	—
2	Colchester Second Ward *HL* ..	4788	8202	224	212	12	120	60	60	—
3	Colchester Third Ward	2172	8287	257	247	10	148	79	69	—
	197.—Lexden.	**71036**	**21722**	**557**	**536**	**21**	**328**	**160**	**168**	**155**
1	Wivenhoe	22652	8154	226	223	3	112	55	57	—
2	Stanway *W*	24904	6570	163	152	11	119	54	65	—
3	Fordham	23420	6998	168	161	7	97	51	46	—
	198.—Halstead.	**39360**	**16869**	**407**	**389**	**18**	**266**	**126**	**140**	**103**
1	Halstead *WHH*	18847	10820	258	247	11	179	83	96	—
2	Hedingham *H*	20513	6049	149	142	7	87	43	44	—
	199.—Braintree.	**68286**	**28481**	**616**	**589**	**27**	**462**	**249**	**213**	**185**
1	Finchingfield	16724	3826	86	82	4	42	19	23	—
2	Bocking *WH*	11714	5037	98	91	7	128	81	47	—
3	Coggeshall	14309	6127	135	133	2	102	52	50	—
4	Witham	14835	6091	137	131	6	67	33	34	—
5	Braintree	10704	7400	160	152	8	123	64	59	—
	200.—Dunmow.	**73503**	**16674**	**359**	**334**	**25**	**299**	**155**	**144**	**80**
1	Stebbing	17658	4317	85	78	7	74	37	37	—
2	Dunmow *W*	18644	5058	101	96	5	104	53	51	—
3	Hatfield *H*	21622	3886	87	83	4	59	30	29	—
4	Thaxted *H*	15579	3413	86	77	9	62	35	27	—

* 193: 2, 3.—Changes were made in the boundary of these sub-districts during the year; see page 289. The births and deaths are shown as if the changes had taken place at the beginning of the year.

IV.—EASTERN DIVISION.—BIRTHS, DEATHS, AND MARRIAGES, 1899—*continued.*

No.	REGISTRATION DISTRICTS AND SUB-DISTRICTS.	AREA in Acres.	POPULATION, 1891.	BIRTHS (*exclusive of Still-born*). Total.	Legitimate.	Illegitimate.	DEATHS (*exclusive of Still-born*). Total.	Males.	Females.	MARRIAGES.
	15.—ESSEX—*continued.*									
	201.—Saffron Walden.	**64882**	**17958**	**362**	**354**	**8**	**243**	**133**	**110**	**111**
1	Newport	19000	4583	80	78	2	56	33	23	—
2	Saffron Walden *WHH*	24280	9554	201	199	2	143	79	64	—
3	Radwinter	21602	3821	81	77	4	44	21	23	—
	16.—SUFFOLK.									
	202.—Risbridge.	**53926**	**17307**	**442**	**409**	**33**	**256**	**128**	**128**	**109**
1	Haverhill *WH*	18586	8867	237	217	20	138	71	67	—
2	Wickhambrook	18813	3978	95	89	6	45	29	16	—
3	Clare	16527	4472	110	103	7	73	28	45	—
	203.—Sudbury.	**80523**	**29612**	**673**	**637**	**36**	**514**	**258**	**256**	**192**
1	Bulmer	14639	3277	55	53	2	42	22	20	—
2	Bures	18129	4521	87	83	4	65	31	34	—
3	Sudbury *WH*	8676	9051	211	200	11	216	119	97	—
4	Melford	16975	5814	146	133	13	89	39	50	—
5	Hartest	22104	6949	174	168	6	102	47	55	—
	204.—Cosford.	**52890**	**15593**	**389**	**360**	**29**	**216**	**107**	**109**	**105**
1	Lavenham	27116	7136	205	193	12	97	47	50	—
2	Hadleigh *W*	25774	8457	184	167	17	119	60	59	—
	205.—Thingoe.	**83998**	**15743**	**360**	**347**	**13**	**188**	**91**	**97**	**97**
1	Rougham*	25954	5051	106	104	2	57	25	32	—
2	Fornham*	33816	5415	123	117	6	64	38	26	—
3	Ixworth	24228	5277	131	126	5	67	28	39	—
	206.—Bury St. Edmunds.	**2947**	**16630**	**418**	**392**	**26**	**308**	**171**	**137**	**98**
1	Bury St. Edmunds *wHH*	2947	16630	418	392	26	308	171	137	—
	207.—Mildenhall.	**64870**	**8559**	**209**	**198**	**11**	**122**	**58**	**64**	**53**
1	Mildenhall *WH*..	64870	8559	209	198	11	122	58	64	—
	208.—Stow.	**56810**	**19931**	**530**	**494**	**36**	**271**	**144**	**127**	**142**
1	Walsham-le-Willows	19179	4982	137	126	11	64	32	32	—
2	Rattlesden *W*	20840	5778	159	147	12	88	47	41	—
3	Stowmarket	16791	9171	234	221	13	119	65	54	—
	209.—Hartismere.	**54510**	**14691**	**370**	**342**	**28**	**242**	**123**	**119**	**105**
1	Mendlesham *w*	32047	8668	209	192	17	148	76	72	—
2	Botesdale *w*	22463	6023	161	150	11	94	47	47	—
	210.—Hoxne.	**52842**	**11461**	**287**	**267**	**20**	**164**	**75**	**89**	**73**
1	Stradbroke..	25606	5813	155	145	10	93	39	54	—
2	Dennington	27236	5648	132	122	10	71	36	35	—
	211.—Bosmere.	**58883**	**14920**	**345**	**315**	**30**	**204**	**107**	**97**	**99**
1	Coddenham *W*	31068	7470	171	148	23	111	62	49	—
2	Needham Market	27815	7450	174	167	7	93	45	48	—
	212.—Samford.	**45351**	**11960**	**309**	**304**	**5**	**187**	**97**	**90**	**88**
1	Capel St. Mary	22614	5898	142	139	3	91	40	51	—
2	Holbrook *W*	22737	6062	167	165	2	96	57	39	—

* 205 : 1, 2.—The boundaries of these sub-districts were altered during the year; see pages 289 and 290. The births and deaths are shown as if the changes had taken place at the beginning of the year.

IV.—EASTERN DIVISION.—BIRTHS, DEATHS, AND MARRIAGES, 1899—*continued.*

No	REGISTRATION DISTRICTS AND SUB-DISTRICTS.	AREA in Acres.	POPULATION, 1891.	BIRTHS (*exclusive of Still-born*). Total.	Legitimate.	Illegitimate.	DEATHS (*exclusive of Still-born*). Total.	Males.	Females.	MARRIAGES.
	16.—SUFFOLK—*continued.*									
	213.—Ipswich.	**8110**	**57433**	**1783**	**1685**	**98**	**1246**	**613**	**633**	**515**
1	Ipswich Western *W*	4382	27554	843	794	49	523	252	271	—
2	Ipswich Eastern *WWHHL*.. ..	3728	29879	940	891	49	723	361	362	—
	214.—Woodbridge.	**78474**	**23550**	**590**	**554**	**36**	**399**	**222**	**177**	**159**
1	Carlford	25991	6144	139	129	10	73	46	27	—
2	Colneis *WH*	26572	7733	245	234	11	138	71	67	—
3	Woodbridge and Wilford *L*	25911	9673	206	191	15	188	105	83	—
	215.—Plomesgate.	**75373**	**20650**	**551**	**511**	**40**	**320**	**174**	**146**	**132**
1	Framlingham	19405	5837	138	132	6	80	44	36	—
2	Orford *W*	34087	7345	205	181	24	124	70	54	—
3	Aldeburgh	21881	7468	208	198	10	116	60	56	—
	216.—Blything.	**94316**	**25394**	**665**	**623**	**42**	**373**	**192**	**181**	**151**
1	Westleton *W*	38222	9820	260	242	18	154	86	68	—
2	Halesworth *H*	26587	7044	197	185	12	109	48	61	—
3	Wenhaston..	29507	8530	208	196	12	110	58	52	—
	217.—Wangford.	**35570**	**15301**	**382**	**359**	**23**	**211**	**108**	**103**	**126**
1	Bungay	17103	5803	126	118	8	69	40	29	—
2	Beccles *WH*	18467	9498	256	241	15	142	68	74	—
	218.—Mutford.	**31741**	**35023**	**1224**	**1169**	**55**	**564**	**287**	**277**	**320**
1	Kessingland	10534	9474	360	350	10	159	86	73	—
2	Lowestoft *WHHH*	7495	21938	768	725	43	357	181	176	—
3	Belton	13712	3611	96	94	2	48	20	28	—
	17.—NORFOLK.									
	219.—Yarmouth.	**3524**	**48734**	**1462**	**1368**	**94**	**978**	**507**	**471**	**456**
1	Yarmouth Southern *HL*	3524	15826	513	482	31	328	186	142	—
2	Yarmouth Northern *WHH*.. ..		19890	489	447	42	442	213	229	—
3	Gorleston *HH*		13018	460	439	21	208	108	100	—
	220.—Flegg.	**29049**	**9610**	**294**	**277**	**17**	**149**	**70**	**79**	**61**
1	East Flegg	13261	5035	157	149	8	82	37	45	—
2	West Flegg *W*	15788	4775	137	128	9	67	33	34	—
	221.—Smallburgh.	**66988**	**17568**	**476**	**445**	**31**	**272**	**123**	**149**	**106**
1	Ludham	16469	3358	81	77	4	58	29	29	—
2	Smallburgh *W*	17203	4145	111	104	7	63	25	38	—
3	Stalham	17459	4011	111	107	4	58	24	34	—
4	North Walsham	15857	6054	173	157	16	93	45	48	—
	222.—Erpingham.	**64227**	**18772**	**580**	**551**	**29**	**310**	**163**	**147**	**138**
1	Repps	16059	4034	138	128	10	74	48	26	—
2	Cromer *WHH*	23261	8419	259	248	11	147	72	75	—
3	Holt	24907	6319	183	175	8	89	43	46	—
	223.—Aylsham.	**69341**	**17452**	**495**	**482**	**33**	**237**	**115**	**122**	**106**
1	Eynsford	41002	8210	227	216	11	105	56	49	—
2	Buxton *W*	28339	9242	268	246	22	132	59	73	—
	224.—St. Faith's.	**49256**	**12183**	**331**	**315**	**16**	**191**	**97**	**94**	**84**
1	St. Faith's *W*	28825	5076	137	130	7	61	29	32	—
2	Sprowston *L*	20431	7107	194	185	9	130	68	62	—

IV.—EASTERN DIVISION.—BIRTHS, DEATHS, AND MARRIAGES, 1899—*continued.*

No.	REGISTRATION DISTRICTS AND SUB-DISTRICTS.	AREA in Acres.	POPULATION, 1891.	BIRTHS (*exclusive of Still-born*). Total.	Legitimate.	Illegitimate.	DEATHS (*exclusive of Still-born*). Total.	Males.	Females.	MARRIAGES.
	17.—NORFOLK—*continued.*									
	225.—Norwich.	**7558**	**100970**	**3292**	**3121**	**171**	**1964**	**993**	**971**	**953**
1	East Wymer *H*	7558	47936	1746	1671	75	795	397	398	—
2	West Wymer *WHHHHL*		53034	1546	1450	96	1169	596	573	—
	226.—Forehoe.	**38528**	**11988**	**288**	**266**	**22**	**155**	**81**	**74**	**73**
1	Costessey	15702	3726	90	83	7	38	19	19	—
2	Wymondham *W*	22826	8262	198	183	15	117	62	55	—
	227.—Henstead.	**42398**	**10834**	**262**	**246**	**16**	**164**	**79**	**65**	**85**
1	Humbleyard *W*..	22468	5526	128	117	11	100	47	53	—
2	Henstead	19930	5308	134	129	5	64	32	32	—
	228.—Blofield.	**45965**	**12025**	**285**	**271**	**14**	**218**	**96**	**120**	**88**
1	Blofield* *WL*	19959	6749	154	148	6	149	64	85	—
2	South Walsham*..	26006	5276	131	123	8	69	34	35	—
	229.—Loddon.	**60321**	**13204**	**299**	**286**	**13**	**184**	**90**	**94**	**87**
1	Aldeby	24618	4876	120	114	6	54	30	24	—
2	Loddon *W*	19906	4481	101	97	4	77	35	42	—
3	Woodton *H*	15797	3847	78	75	3	53	25	28	—
	230.—Depwade.	**74606**	**23286**	**503**	**472**	**31**	**353**	**181**	**172**	**152**
1	Harleston *W*	34883	10093	228	217	11	171	81	90	—
2	Diss	21279	8239	168	153	15	127	68	59	—
3	Forncett	18444	4954	107	102	5	55	32	23	—
	231.—Guiltcross.	**45108**	**10228**	**263**	**251**	**12**	**141**	**78**	**63**	**70**
1	Banham	18731	5046	127	122	5	75	39	36	—
2	Kenninghall *W*..	26377	5182	136	129	7	66	39	27	—
	232.—Wayland.	**51392**	**10505**	**235**	**216**	**19**	**164**	**76**	**88**	**75**
1	Attleborough *W*	23511	5047	127	115	12	77	32	45	—
2	Watton	27881	5458	108	101	7	87	44	43	—
	233.—Mitford.	**106911**	**26319**	**599**	**560**	**39**	**402**	**196**	**206**	**156**
1	Shipdham	11579	2511	41	36	5	31	13	18	—
2	Mattishall	17003	3811	82	75	7	51	26	25	—
3	Bawdeswell	13556	2756	55	53	2	37	11	26	—
4	East Dereham *W*	18922	8476	208	196	12	146	82	64	—
5	Litcham	26969	4604	101	93	8	78	38	40	—
6	North Elmham	18882	4161	112	107	5	59	26	33	—
	234.—Walsingham.	**83142**	**19902**	**499**	**478**	**21**	**304**	**151**	**153**	**110**
1	Fakenham	29061	7558	191	183	8	115	65	50	—
2	Walsingham *W*..	32011	6384	177	167	10	107	51	56	—
3	Wells..	22070	5960	131	128	3	82	35	47	—
	235.—Docking.	**87948**	**17255**	**451**	**410**	**41**	**274**	**137**	**137**	**105**
1	Burnham	40358	7134	178	166	12	107	53	54	—
2	Snettisham *WH*	47590	10121	273	244	29	167	84	83	—
	236.—Freebridge Lynn.	**74774**	**12366**	**299**	**284**	**15**	**170**	**89**	**81**	**67**
1	Hillington	26542	4313	106	100	6	56	27	29	—
2	Gayton *W*	22924	3793	87	81	6	59	31	28	—
3	Middleton	10138	2093	49	47	2	30	15	15	—
4	Castle Rising	15170	2167	57	56	1	25	16	9	—

* 228 : 1, 2.—The boundaries of the sub-districts were altered during the year; see page 290. The births and deaths are shown as if the change had taken place at the beginning of the year.

IV.—EASTERN DIVISION.—BIRTHS, DEATHS, AND MARRIAGES, 1899—*continued.*

No.	REGISTRATION DISTRICTS AND SUB-DISTRICTS.	AREA in Acres.	POPULATION, 1891.	BIRTHS (*exclusive of Still-born*). Total.	Legitimate.	Illegitimate.	DEATHS (*exclusive of Still-born*). Total.	Males.	Females.	MARRIAGES.
	17.—NORFOLK—*continued.*									
	237.—King's Lynn.	**4696**	**18938**	**567**	**523**	**44**	**442**	**243**	**199**	**147**
1	King's Lynn *WHH*	4696	18938	567	523	44	442	243	199	—
	238.—Downham.	**32933**	**18377**	**445**	**406**	**39**	**300**	**161**	**139**	**125**
1	Wiggenhall	32114	6031	166	152	14	104	47	57	—
2	Downham *W*	28145	8182	199	180	19	133	75	58	—
3	Fincham	22674	4164	80	74	6	63	39	24	—
	239.—Swaffham.	**82148**	**12393**	**266**	**240**	**26**	**178**	**89**	**89**	**88**
1	Swaffham *WH*	82148	12393	266	240	26	178	89	89	—
	240.—Thetford.	**120357**	**17253**	**447**	**419**	**28**	**254**	**128**	**126**	**87**
1	Methwold	68470	8361	238	221	17	131	65	66	—
2	Thetford *WH*	51887	8892	209	198	11	123	63	60	—

V.—SOUTH WESTERN DIVISION.—BIRTHS, DEATHS, AND MARRIAGES, 1899.

No.										
	18.—WILTSHIRE.									
	241.—Swindon.*	**54178**	**47310**	**1750**	**1693**	**57**	**871**	**452**	**419**	**450**
1	Highworth *W*	24251	8582	276	259	17	167	97	70	—
2	Swindon *HHHH*	29927	38728	1474	1434	40	704	355	349	—
	242.—Cricklade.	**46557**	**11835**	**310**	**296**	**14**	**206**	**101**	**105**	**89**
1	Wootton Bassett	22250	5903	165	159	6	90	41	49	—
2	Cricklade *WH*	24307	5932	145	137	8	116	60	56	—
	243.—Malmesbury.	**58520**	**13167**	**343**	**321**	**22**	**191**	**98**	**93**	**107**
1	Malmesbury Eastern *H*	32569	5845	141	133	8	67	31	36	—
2	Malmesbury Western *WH*	25951	7322	202	188	14	124	67	57	—
	244.—Chippenham.	**58967**	**21668**	**606**	**588**	**18**	**368**	**186**	**182**	**141**
1	Castle Combe	14184	2652	56	50	6	41	21	20	—
2	Corsham	17606	7966	235	233	2	129	58	71	—
3	Chippenham *WH*	14884	8500	259	251	8	147	85	62	—
4	Christian Malford	12293	2550	56	54	2	51	22	29	—
	245.—Calne.	**29324**	**8509**	**187**	**180**	**7**	**122**	**64**	**58**	**61**
1	Calne *WH*	29324	8509	187	180	7	122	64	58	—
	246.—Marlborough.	**44393**	**8506**	**209**	**189**	**11**	**118**	**62**	**56**	**53**
1	Marlborough *WHH*	44393	8506	200	189	11	118	62	56	—
	247.—Devizes.	**62762**	**19744**	**480**	**460**	**20**	**372**	**206**	**166**	**136**
1	Devizes *WHHL*	30133	13015	319	305	14	266	147	119	—
2	Lavington	32629	6729	161	155	6	106	59	47	—
	248.—Melksham.	**16360**	**18604**	**400**	**391**	**9**	**308**	**134**	**174**	**149**
1	Melksham *WH*	12729	5653	137	133	4	108	56	52	—
2	Trowbridge *HH*	3631	12951	263	258	5	200	78	122	—

* 241.—On 1st May 1899 the District of HIGHWORTH was re-named SWINDON.

V.—SOUTH WESTERN DIVISION.—BIRTHS, DEATHS, AND MARRIAGES, 1899—*cont.*

No.	REGISTRATION DISTRICTS AND SUB-DISTRICTS.	AREA in Acres.	POPULATION, 1891.	BIRTHS (*exclusive of Still-born*). Total.	Legitimate.	Illegitimate.	DEATHS (*exclusive of Still-born*). Total.	Males.	Females.	MARRIAGES.
	18.—WILTSHIRE—*continued.*									
	249.—Bradford on Avon.	**18674**	**10351**	**234**	**225**	**9**	**172**	**85**	**87**	**72**
1	Bradford South Eastern *W*	18674	6689	157	150	7	120	64	56	—
2	Bradford North Western		3662	77	75	2	52	21	31	—
	250.—Westbury.	**31567**	**10127**	**273**	**262**	**11**	**159**	**88**	**71**	**71**
1	Bradley	12843	3544	86	82	4	56	35	21	—
2	Westbury *WH*	18724	6583	187	180	7	103	53	50	—
	251.—Warminster.	**58458**	**13033**	**267**	**258**	**9**	**231**	**113**	**118**	**70**
1	Warminster *WHH*	19124	7901	174	168	6	155	74	81	—
2	Longbridge Deverill	11295	1815	32	32	—	31	16	15	—
3	Heytesbury	28039	3317	61	58	3	45	23	22	—
	252.—Pewsey.	**75219**	**11713**	**287**	**261**	**26**	**166**	**91**	**75**	**91**
1	Netheravon *W*	39964	6596	157	143	14	86	47	39	—
2	Collingbourne	35255	5117	130	118	12	80	44	36	—
	253.—Amesbury.	**63453**	**6878**	**175**	**168**	**7**	**99**	**57**	**42**	**40**
1	Orcheston	18651	1887	52	51	1	28	16	12	—
2	Amesbury *W*	28176	3345	78	75	3	51	31	20	—
3	Winterbourne	16626	1646	45	42	3	20	10	10	—
	254.—Salisbury.	**58712**	**28427**	**655**	**627**	**28**	**546**	**258**	**288**	**237**
1	Alderbury *HL*	24369	12632	316	307	9	266	126	140	—
2	Downton	29713	6140	123	120	3	76	38	38	—
3	Salisbury *W*	4630	9655	216	200	16	204	94	110	—
	255.—Wilton.	**56205**	**9894**	**232**	**222**	**10**	**133**	**72**	**61**	**72**
1	Wilton *W*	24060	5701	129	125	4	86	50	36	—
2	Bishopstone	32145	4193	103	97	6	47	22	25	—
	256.—Tisbury.	**43562**	**8597**	**190**	**184**	**6**	**118**	**58**	**60**	**50**
1	Donhead	20017	3408	71	70	1	42	18	24	—
2	Tisbury *W*	11594	3140	76	74	2	54	30	24	—
3	Hindon	11951	2049	43	40	3	22	10	12	—
	257.—Mere.	**32399**	**5762**	**137**	**136**	**1**	**86**	**48**	**38**	**34**
1	Mere *W*	32309	5762	137	136	1	86	48	38	—
	19.—DORSETSHIRE									
	258.—Shaftesbury.	**43069**	**13752**	**259**	**250**	**9**	**174**	**89**	**85**	**90**
1	Shaftesbury *WH*	8273	4468	85	82	3	58	32	26	—
2	Fontmell	15215	2629	46	45	1	28	12	16	—
3	Gillingham	19601	6655	128	123	5	88	45	43	—
	259.—Sturminster.	**39342**	**9583**	**214**	**206**	**8**	**146**	**60**	**86**	**51**
1	Stalbridge	16095	3927	83	80	3	66	27	39	—
2	Sturminster *W*	23247	5656	131	126	5	80	33	47	—
	260.—Blandford.	**61950**	**13664**	**264**	**244**	**20**	**192**	**106**	**66**	**76**
1	Milton Abbas *H*	29205	5006	94	89	5	67	32	35	—
2	Blandford *WH*	32754	8658	170	155	15	125	74	51	—

V.—SOUTH WESTERN DIVISION.—BIRTHS, DEATHS, AND MARRIAGES, 1899—*cont.*

No.	REGISTRATION DISTRICTS AND SUB-DISTRICTS.	AREA in Acres.	POPULATION, 1891.	BIRTHS (*exclusive of Still-born*). Total.	Legitimate.	Illegitimate.	DEATHS (*exclusive of Still-born*). Total.	Males.	Females.	MARRIAGES.
	19.—DORSETSHIRE—*cont.*									
	261.—Wimborne.	**81534**	**17597**	**431**	**411**	**20**	**262**	**122**	**140**	**83**
1	Cranborne	42802	6259	165	158	7	87	36	51	—
2	Wimborne *WH*	38732	11338	266	253	13	175	86	89	—
	262.—Poole.	**25284**	**25831**	**900**	**863**	**37**	**512**	**268**	**244**	**243**
1	Canford *H*	13213	8711	343	330	13	166	83	83	—
2	Poole *WHHH*	4256	14765	471	448	23	317	170	147	—
3	Lytchett	7815	2355	86	85	1	29	15	14	—
	263.—Wareham.	**92521**	**16580**	**406**	**395**	**11**	**216**	**106**	**110**	**106**
1	Swanage *H*	12758	4108	133	128	5	62	30	32	—
2	Corfe Castle	11854	2289	56	53	3	25	14	11	—
3	Wareham *W*	33362	6002	127	125	2	79	37	42	—
4	Bere Regis	34547	4181	90	89	1	50	25	25	—
	264.—Weymouth.	**33803**	**32590**	**958**	**924**	**34**	**641**	**327**	**314**	**306**
1	Upway	16127	5091	119	118	1	81	36	45	—
2	Weymouth *WHHHH*	4422	16351	532	507	25	365	183	182	—
3	Portland *H*	2897	9443	274	268	6	178	100	78	—
4	Abbotsbury	10357	1705	33	31	2	17	8	9	—
	265.—Dorchester.*	**116159**	**24533**	**561**	**542**	**19**	**414**	**200**	**214**	**140**
1	Dorchester *WH*	9769	9133	265	251	14	183	83	100	—
2	Puddletown	24168	3829	75	75	—	50	22	28	—
3	Maiden Newton *L*	35481	5449	105	104	1	96	56	40	—
4	Cerne *W*	46741	6122	116	112	4	85	39	46	—
	266.—Sherborne.	**38411**	**11854**	**255**	**247**	**8**	**204**	**91**	**113**	**75**
1	Yetminster..	21052	3866	79	75	4	58	25	33	—
2	Sherborne *WH*	17359	7988	176	172	4	146	66	80	—
	267.—Beaminster.	**58693**	**10630**	**251**	**237**	**14**	**153**	**85**	**68**	**55**
1	Evershot	17458	2398	49	46	3	19	10	9	—
2	Netherbury *W*	29139	5212	128	121	7	78	53	25	—
3	Beaminster	12096	3020	74	70	4	56	22	34	—
	268.—Bridport.	**33548**	**14563**	**307**	**301**	**6**	**231**	**107**	**124**	**95**
1	Burton Bradstock	16240	4220	101	100	1	63	27	36	—
2	Bridport *WH*	2035	6611	106	105	1	121	57	64	—
3	Whitchurch Canonicorum *H* ..	15273	3732	100	96	4	47	23	24	—
	20.—DEVONSHIRE.									
	269.—Axminster.	**54548**	**16238**	**350**	**339**	**11**	**238**	**127**	**111**	**96**
1	Lyme *H*	4821	3195	51	49	2	51	27	24	—
2	Axminster *WH*	13543	4044	85	81	4	67	36	31	—
3	Chardstock..	17429	2931	92	90	2	37	28	9	—
4	Colyton	18755	6068	122	119	3	83	36	47	—
	270.—Honiton.	**87759**	**21169**	**466**	**447**	**19**	**328**	**166**	**162**	**130**
1	Honiton *W*	55181	9798	254	244	10	154	83	71	—
2	Ottery St. Mary *HH*	32578	11371	212	203	9	174	83	91	—

* 265.—The District of DORCHESTER comprises the two Poor Law Unions of Dorchester (Dorchester, Puddletown, and Maiden Newton sub-districts) and Cerne (Cerne sub-district).

V.—SOUTH WESTERN DIVISION.—BIRTHS, DEATHS, AND MARRIAGES, 1899—*cont.*

No.	REGISTRATION DISTRICTS AND SUB-DISTRICTS.	AREA in Acres.	POPULATION, 1891.	BIRTHS (*exclusive of Still-born*). Total.	Legitimate.	Illegitimate.	DEATHS (*exclusive of Still-born*). Total.	Males.	Females.	MARRIAGES.
	20.—DEVONSHIRE—*cont.*									
	271.—St. Thomas.	**125457**	**52853**	**1285**	**1257**	**28**	**975**	**459**	**516**	**269**
1	East Budleigh *H*	11918	4049	58	58	—	74	32	42	—
2	Exmouth *H*	5775	10394	253	247	6	159	76	83	—
3	Woodbury	13943	3096	69	68	1	49	27	22	—
4	Topsham	4916	3771	81	79	2	74	25	49	—
5	Heavitree *HLL*	31602	12391	297	295	2	257	125	132	—
6	St. Thomas *WH*	37297	13559	424	408	16	236	115	121	—
7	Kenton *LL*	20006	5593	103	102	1	126	59	67	—
	272.—Exeter.	**1890**	**37568**	**843**	**790**	**53**	**767**	**382**	**385**	**392**
1	Exeter *WHH*	1890	37568	843	790	53	767	382	385	—
	273.—Newton Abbot.	**117203**	**79496**	**1586**	**1509**	**77**	**1398**	**669**	**729**	**558**
1	Teignmouth *HH*	6957	13217	260	251	9	237	108	129	—
2	Chudleigh *H*	23508	6642	155	151	4	122	63	59	—
3	Moreton Hampstead	22899	2692	61	57	4	39	19	20	—
4	Ashburton *H*	32322	5516	100	92	8	92	41	51	—
5	Newton Abbot *WH*	21071	15587	398	367	31	305	164	141	—
6	Torquay *HHHHHHHHH*	10446	35842	612	591	21	603	274	329	—
	274.—Totnes.	**96649**	**40290**	**976**	**943**	**33**	**616**	**279**	**337**	**277**
1	Paignton *H*	10090	7929	184	181	3	109	43	66	—
2	Brixham *H*	8145	8545	265	262	3	128	57	71	—
3	Dartmouth *HH*	4977	7500	184	181	3	121	57	64	—
4	Totnes *WH*	12219	5759	127	112	15	106	54	52	—
5	Buckfastleigh	20323	4251	70	69	1	62	23	39	—
6	Ugborough *L*	25217	3811	91	85	6	69	33	36	—
7	Harberton	15678	2495	55	53	2	21	12	9	—
	275.—Kingsbridge.	**73023**	**17715**	**358**	**340**	**18**	**262**	**141**	**121**	**95**
1	Blackawton	13058	2282	48	45	3	40	22	18	—
2	Stokenham..	16060	3296	61	60	1	39	18	21	—
3	West Alvington *W*	15065	4282	89	82	7	82	46	36	—
4	Kingsbridge *H*	12658	4620	95	91	4	55	27	28	—
5	Modbury	16182	3235	65	62	3	46	28	18	—
	276.—Plympton St. Mary.	**75954**	**21078**	**490**	**469**	**21**	**346**	**181**	**165**	**110**
1	Yealmpton	27832	9785	211	203	8	162	89	73	—
2	Plympton* *W*	48122	11293	279	266	13	184	92	92	—
	277.—Plymouth.	**1557**	**88931**	**2996**	**2904**	**92**	**2185**	**1043**	**1142**	**1038**
1	Charles* *WHH*	966	37082	1584	1533	51	} 2185	1043	1142	—
2	St. Andrew* *HHH*	591	51849	1412	1371	41				
	278.—East Stonehouse.	**190**	**15401**	**500**	**489**	**11**	**360**	**205**	**155**	**192**
1	East Stonehouse *WH*	190	15401	500	489	11	360	205	155	—
	279.—Devonport.	**1760**	**55981**	**1927**	**1894**	**33**	**1189**	**629**	**560**	**792**
1	St. Aubyn *H*	211	15896	462	453	9	263	134	129	—
2	Morice *H*	56	9398	216	209	7	190	102	88	—
3	Stoke *WHH*	1299	15359	771	756	15	465	241	224	—
4	Tamar	194	15328	478	476	2	271	152	119	—
	280.—Tavistock.	**159032**	**27110**	**586**	**567**	**19**	**413**	**220**	**193**	**207**
1	Calstock	12016	8061	187	180	7	128	71	57	—
2	Tavistock *WH*	101159	12482	259	251	8	196	99	97	—
3	Milton Abbot	23075	3359	71	70	1	46	27	19	—
4	Lifton	22782	3208	69	66	3	43	23	20	—

* 276 : 2 ; 277 : 1, 2.—Changes were made in the boundaries of these sub-districts during the year ; see page 290. The births and deaths are included in the numbers for the sub-districts in which they were registered.

V.—SOUTH WESTERN DIVISION.—BIRTHS, DEATHS, AND MARRIAGES, 1899—*cont.*

No.	REGISTRATION DISTRICTS AND SUB-DISTRICTS.	AREA in Acres.	POPULATION, 1891.	BIRTHS (*exclusive of Still-born*). Total.	Legitimate.	Illegitimate.	DEATHS (*exclusive of Still-born*). Total.	Males.	Females.	MARRIAGES.
	20.—DEVONSHIRE—*cont.*									
	281.—Okehampton.	**133320**	**16334**	**362**	**349**	**13**	**259**	**134**	**125**	**107**
1	Bratton Clovelly	22629	1749	46	44	2	25	10	15	—
2	Hatherleigh	26608	3233	72	68	4	43	23	20	—
3	Okehampton *W*	38796	4948	108	108	—	95	53	42	—
4	Chagford	20136	2621	48	47	1	45	22	23	—
5	North Tawton	25061	3783	88	82	6	51	26	25	—
	282.—Crediton.	**94455**	**17105**	**392**	**371**	**21**	**250**	**125**	**125**	**88**
1	Morchard Bishop	28994	3589	84	79	5	54	29	25	—
2	Bow	20522	2749	58	53	5	23	15	8	—
3	Crediton *W*	17250	6526	140	130	10	110	48	62	—
4	Cheriton Fitzpaine	27689	4241	110	109	1	63	33	30	—
	283.—Tiverton.	**110647**	**28987**	**699**	**674**	**25**	**440**	**210**	**230**	**199**
1	Silverton	19121	4549	122	120	2	78	38	40	—
2	Cullompton*	33315	8526	205	196	9	131	55	76	—
3	Tiverton *WH*	17680	10892	235	226	9	173	87	86	—
4	Washfield	22869	2219	57	55	2	28	13	15	—
5	Bampton	17862	2801	80	77	3	30	17	13	—
	284.—South Molton.	**123343**	**15171**	**366**	**345**	**21**	**223**	**120**	**103**	**94**
1	Witheridge..	73194	6443	149	144	5	93	59	34	—
2	South Molton *WH*	50149	8728	217	201	16	130	61	69	—
	285.—Barnstaple.	**144845**	**41368**	**1041**	**1002**	**39**	**658**	**327**	**331**	**290**
1	Barnstaple *WH*..	1360	11441	276	256	20	222	109	113	—
2	Paracombe *H*	35073	3103	75	72	3	40	20	20	—
3	Combe Martin	27957	3877	121	120	1	74	39	35	—
4	Ilfracombe *HHH*	44795	16064	429	418	11	230	111	119	—
5	Bishops Tawton	35660	6883	140	136	4	92	48	44	—
	286.—Torrington.	**83385**	**13643**	**288**	**276**	**12**	**195**	**105**	**90**	**88**
1	High Bickington	18115	2291	42	41	1	20	9	11	—
2	Winkleigh	16688	1832	41	40	1	24	13	11	—
3	Dolton	16310	2338	48	48	—	28	22	6	—
4	Shebbear	18084	2347	56	52	4	40	24	16	—
5	Great Torrington *WH*	14188	4835	101	95	6	83	37	46	—
	287.—Bideford.	**62471**	**19963**	**568**	**541**	**27**	**344**	**171**	**173**	**167**
1	Bideford *WHH*..	5476	8278	264	241	13	136	61	75	—
2	Northam	4514	5498	162	154	8	86	42	44	—
3	Parkham	16953	2304	45	44	1	42	21	21	—
4	Hartland	29659	3386	92	89	3	69	42	27	—
5	Putford†	5869	497	15	13	2	11	5	6	—
	288.—Holsworthy.	**85524**	**9175**	**232**	**212**	**20**	**116**	**58**	**58**	**63**
1	Milton Damerel†	23736	2272	56	53	3	31	14	17	—
2	Holsworthy *W*	20534	2908	79	71	8	37	19	18	—
3	Black Torrington	16022	1673	43	38	5	20	11	9	—
4	Ashwater	8710	756	18	16	2	11	4	7	—
5	Clawton	16522	1566	36	34	2	17	10	7	—
	21.—CORNWALL.									
	289.—Stratton.	**55220**	**7122**	**176**	**160**	**16**	**91**	**49**	**42**	**49**
1	Kilkhampton	16345	1604	39	36	3	13	7	6	—
2	Stratton *WH*	13484	3275	90	80	10	52	24	28	—
3	Week St. Mary	25391	2243	47	44	3	26	18	8	—

* 283 : 2.—On 1st March 1899 the sub-district of Uffculme was dissolved and its constituent civil parishes added to Cullompton sub-district; see page 290. The births and deaths are shown as if the change had taken place at the beginning of the year.

† 287 : 5 ; 288 : 1.—The boundary between these sub-districts was altered on 1st May 1899; see page 290. The births and deaths are included in the figures for the sub-districts in which they were registered.

V.—SOUTH WESTERN DIVISION.—BIRTHS, DEATHS, AND MARRIAGES, 1899—*cont.*

No.	REGISTRATION DISTRICTS AND SUB-DISTRICTS.	AREA in Acres.	POPULATION, 1891.	BIRTHS (exclusive of Still-born). Total.	Legitimate.	Illegitimate.	DEATHS (exclusive of Still-born). Total.	Males.	Females.	MARRIAGES.
	21.—CORNWALL—*cont.*									
	290.—Camelford.	**52545**	**6906**	**196**	**188**	**8**	**95**	**42**	**53**	**50**
1	Boscastle	17660	2009	52	50	2	29	14	15	—
2	Camelford *W*	34885	4897	144	138	6	66	28	38	—
	291.—Launceston.	**104663**	**15874**	**309**	**286**	**23**	**212**	**96**	**116**	**101**
1	Altarnon	22631	1960	35	33	2	28	12	16	—
2	North Petherwin	20817	2036	50	47	3	20	7	13	—
3	St. Stephens	31332	3667	83	80	3	57	34	23	—
4	Launceston *WH*	3851	3880	58	49	9	60	28	32	—
5	North Hill	26032	4331	83	77	6	47	15	32	—
	292.—St. Germans.	**43020**	**17834**	**480**	**468**	**12**	**336**	**172**	**164**	**94**
1	Antony *W*	7700	8187	229	224	5	177	89	88	—
2	St. Germans	12582	2877	54	53	1	24	15	9	—
3	Saltash *H*..	22738	6770	197	191	6	135	68	67	—
	293.—Liskeard.	**107851**	**26477**	**562**	**525**	**37**	**323**	**154**	**169**	**158**
1	Callington	22883	6925	125	119	6	79	43	36	—
2	Liskeard *WH*	45169	10168	226	203	23	139	63	76	—
3	Looe	19933	5639	136	133	3	55	28	27	—
4	Lerrin	19866	3745	75	70	5	50	20	30	—
	294.—Bodmin.	**88665**	**19165**	**437**	**419**	**18**	**373**	**181**	**192**	**111**
1	Lanlivery	18564	4086	84	83	1	74	36	38	—
2	St. Mabyn	28941	2704	67	66	1	32	11	21	—
3	Bodmin *WHL*	16517	6990	155	146	9	169	82	87	—
4	Egloshayle	24643	5385	131	124	7	98	52	46	—
	295.—St. Columb.	**78582**	**14413**	**384**	**358**	**26**	**233**	**118**	**115**	**119**
1	Padstow	27055	4475	98	96	2	84	40	44	—
2	St. Columb *W*	30933	7021	194	173	21	109	60	49	—
3	Newlyn	20594	2917	92	89	3	40	18	22	—
	296.—St. Austell.	**58481**	**31015**	**928**	**875**	**53**	**601**	**306**	**295**	**261**
1	Fowey *H*	8592	7020	196	187	9	125	62	63	—
2	St. Austell *W*	21924	14305	418	388	30	315	159	156	—
3	Mevagissey	13156	4269	104	100	4	64	30	34	—
4	Grampound	14809	5421	210	200	10	97	55	42	—
	297.—Truro.	**89368**	**33739**	**763**	**725**	**38**	**526**	**251**	**275**	**263**
1	Probus	22029	3419	87	86	1	48	22	26	—
2	St. Just	16412	3925	63	61	2	52	25	27	—
3	St. Agnes *HH*	19338	6623	157	149	8	103	48	55	—
4	St. Clement *WH*	11658	7413	190	171	19	122	52	70	—
5	Kenwyn *H*	10208	8540	187	182	5	143	78	65	—
6	Kea	9723	3819	79	76	3	58	26	32	—
	298.—Falmouth.	**25296**	**24451**	**565**	**534**	**31**	**407**	**216**	**191**	**201**
1	Mylor	5373	3230	69	68	1	41	23	18	—
2	Falmouth *WHHHH*	4377	14076	303	285	18	256	136	120	—
3	Penryn	2840	4247	112	104	8	69	39	30	—
4	Constantine	12706	2898	81	77	4	41	18	23	—
	299.—Helston.	**73334**	**22157**	**488**	**464**	**24**	**349**	**187**	**162**	**136**
1	Wendron	19085	7540	168	162	6	101	53	48	—
2	Helston *W*	10053	4480	99	93	6	70	33	37	—
3	St. Keverne	28095	4421	114	108	6	96	58	38	—
4	Breage	8605	3248	61	57	4	57	29	28	—
5	Crowan	7496	2468	46	44	2	25	14	11	—

V.—SOUTH WESTERN DIVISION.—BIRTHS, DEATHS, AND MARRIAGES, 1899—*cont.*

No.	REGISTRATION DISTRICTS AND SUB-DISTRICTS.	AREA in Acres.	POPULATION, 1891.	BIRTHS (*exclusive of Still-born*). Total.	Legitimate.	Illegitimate.	DEATHS (*exclusive of Still-born*). Total.	Males.	Females.	MARRIAGES.
	21.—CORNWALL—*continued.*									
	300.—Redruth.	**40426**	**49243**	**1195**	**1126**	**69**	**819**	**370**	**449**	**380**
1	Gwennap	10991	8037	172	162	10	137	72	65	—
2	Redruth *HB*	4006	10324	239	234	5	143	69	74	—
3	Illogan *WH*	8493	9312	237	215	22	179	88	91	—
4	Camborne	6931	14700	377	355	22	251	102	149	—
5	Phillack	10005	6870	170	160	10	109	39	70	—
	301.—Penzance.	**64880**	**48276**	**1272**	**1217**	**55**	**788**	**395**	**393**	**336**
1	Uny Lelant	12107	5758	110	104	6	71	34	37	—
2	St. Ives	9092	6953	217	215	2	116	71	45	—
3	Marazion	4766	3198	70	68	2	37	19	18	—
4	Penzance *WHH*	13723	22816	632	599	33	431	197	234	—
5	St. Just in Penwith	13512	7158	171	160	11	89	52	37	—
6	St. Buryan	11680	2593	72	71	1	44	22	22	—
	302.—Scilly Islands.	**4041**	**1911**	**43**	**43**	**—**	**14**	**6**	**8**	**16**
1	Scilly Islands	4041	1911	43	43	—	14	6	8	—
	22.—SOMERSETSHIRE.									
	303.—Williton.	**100679**	**17155**	**357**	**339**	**18**	**270**	**151**	**119**	**108**
1	Minehead	24381	3795	85	82	3	49	31	18	—
2	Dunster *H*	26289	3361	66	64	2	52	26	26	—
3	Williton *W*	16206	5379	126	118	8	105	61	44	—
4	Stogursey	15040	2035	33	32	1	32	18	14	—
5	Stogumber	18783	2585	47	43	4	32	15	17	—
	304.—Dulverton.	**78980**	**4922**	**112**	**109**	**3**	**67**	**36**	**31**	**26**
1	Dulverton *W*	78980	4922	112	109	3	67	36	31	—
	305.—Wellington.	**61093**	**18410**	**448**	**428**	**20**	**281**	**141**	**140**	**124**
1	Wiveliscombe	10807	2872	53	50	3	33	18	15	—
2	Milverton	15361	3220	79	75	4	57	27	30	—
3	Wellington *WH*	13953	8759	220	209	11	144	69	75	—
4	Culmstock	20972	3559	96	94	2	47	27	20	—
	306.—Taunton.	**73109**	**36779**	**1035**	**980**	**55**	**738**	**374**	**364**	**284**
1	Pitminster	23593	4325	111	107	4	60	28	32	—
2	North Curry	17114	5147	139	133	6	97	50	47	—
3	Taunton St. Mary Magdalen *WHH*	3838	10073	275	254	21	254	140	114	—
4	Taunton St. James *H*	12642	14038	433	412	21	250	123	127	—
5	Bishop's Lydeard *L*	15922	3196	77	74	3	77	33	44	—
	307.—Bridgwater.	**88475**	**32758**	**913**	**872**	**41**	**549**	**280**	**269**	**275**
1	Stowey	18919	4229	96	88	8	56	25	31	—
2	North Petherton	17781	4678	115	111	4	60	36	24	—
3	Middlezoy	9761	2143	49	47	2	27	13	14	—
4	Bridgwater *WHH*	8367	14771	497	474	23	309	155	154	—
5	Huntspill	15941	3567	82	80	2	62	31	31	—
6	Polden Hill	17706	3370	74	72	2	35	20	15	—
	308.—Langport.	**59410**	**14478**	**317**	**297**	**20**	**272**	**131**	**141**	**93**
1	Somerton *W*	34352	7098	148	137	11	134	69	65	—
2	Langport	7698	3207	75	73	2	55	24	31	—
3	Curry Rivell	17360	4173	94	87	7	83	38	45	—
	309.—Chard.	**57451**	**24825**	**628**	**599**	**29**	**409**	**201**	**208**	**178**
1	Ilminster	19086	6856	155	150	5	103	43	60	—
2	Combe St. Nicholas	11782	2091	46	45	1	36	18	18	—
3	Chard *W*	10760	7151	189	175	14	111	58	53	—
4	Crewkerne *H*	15823	8727	238	229	9	159	82	77	—

V.—SOUTH WESTERN DIVISION.—BIRTHS, DEATHS, AND MARRIAGES, 1899—*cont.*

No.	REGISTRATION DISTRICTS AND SUB-DISTRICTS.	AREA in Acres.	POPULATION, 1891.	BIRTHS (*exclusive of Still-born*). Total.	Legitimate.	Illegitimate.	DEATHS (*exclusive of Still-born*). Total.	Males.	Females.	MARRIAGES.
	22.-SOMERSETSHIRE—*cont.*									
	310.—Yeovil.	**55752**	**28431**	**683**	**643**	**40**	**471**	**230**	**241**	**200**
1	Coker	17400	5416	123	118	5	79	42	37	—
2	South Petherton	4923	3050	69	66	3	60	25	35	—
3	Martock	12915	5988	121	115	6	77	35	42	—
4	Yeovil *WH*	20514	13977	370	344	26	255	128	127	—
	311.—Wincanton.	**64540**	**18251**	**321**	**303**	**18**	**263**	**130**	**133**	**93**
1	Castle Cary	16614	5297	104	99	5	74	38	36	—
2	Milborne Port	17380	5420	93	87	6	83	35	48	—
3	Wincanton *W*	16399	4484	69	65	4	60	33	27	—
4	Bruton	14147	3050	55	52	3	46	24	22	—
	312.—Frome.	**52752**	**22850**	**541**	**524**	**17**	**368**	**186**	**182**	**152**
1	Nunney	20855	3909	74	73	1	51	19	32	—
2	Frome *WHH*	8581	11624	303	290	13	215	105	110	—
3	Road	11576	2834	45	44	1	40	22	18	—
4	Kilmersdon	11740	4483	119	117	2	62	40	22	—
	313.—Shepton Mallet.	**50109**	**15559**	**415**	**395**	**20**	**240**	**127**	**113**	**116**
1	Shepton Mallet *WH*	28009	11256	317	301	16	174	95	79	—
2	Evercreech..	22100	4303	98	94	4	66	32	34	—
	314.—Wells.	**66646**	**23856**	**548**	**528**	**20**	**471**	**235**	**236**	**143**
1	Wells *WHL*	35367	11959	264	252	12	262	134	128	—
2	Glastonbury *H*	31279	11897	284	276	8	209	101	108	—
	315.—Axbridge.	**97436**	**43704**	**977**	**929**	**48**	**766**	**350**	**416**	**302**
1	Wedmore	13446	3647	90	85	5	44	17	27	—
2	Burnham	23662	8608	214	204	10	126	60	66	—
3	Weston super Mare *HHHH* ..	19352	20973	433	418	15	381	156	225	—
4	Axbridge *WH*	18563	5315	120	107	13	144	82	62	—
5	Blagdon	22413	5161	120	115	5	71	35	36	—
	316.—Clutton.	**47897**	**24904**	**731**	**713**	**18**	**432**	**214**	**218**	**161**
1	Harptree* *W*	18188	3789	95	84	11	71	30	41	—
2	Chew Magna	13183	3661	73	69	4	72	34	38	—
3	High Littleton* *H*	6145	5515	165	165	—	83	41	42	—
4	Midsomer Norton	10381	11939	398	395	3	206	109	97	—
	317.—Bath.	**30727**	**75196**	**1711**	**1638**	**73**	**1310**	**602**	**708**	**586**
1	Twerton	14450	11740	421	415	6	176	87	89	—
2	Bathwick *H*	3458	7238	101	95	6	82	35	47	—
3	Lyncombe *WW*..	1849	13770	362	330	32	294	129	165	—
4	Walcot *HHHHHH*	939	33360	614	593	21	618	283	335	—
5	Batheaston..	10031	9088	213	205	8	140	68	72	—
	318.—Keynsham.†	**33018**	**29555**	**1111**	**1082**	**29**	**543**	**278**	**265**	**239**
1	Bitton	6746	6748	215	210	5	120	64	56	—
2	Kingswood..	4888	15484	672	662	10	302	147	155	—
3	Keynsham *W*	21384	7323	224	210	14	121	67	54	—
	319.—Long Ashton.†	**51097**	**24168**	**535**	**508**	**27**	**369**	**171**	**198**	**156**
1	Long Ashton *W*..	21995	7159	135	130	5	96	56	40	—
2	Yatton *HH*	17769	10046	229	216	13	179	83	96	—
3	St. George..	11333	6963	171	162	9	94	32	62	—

* 316: 1, 3.—The boundary of these sub-districts was altered during the year; see page 290. The births and deaths are shown as if the change had taken place at the beginning of the year.
† 318, 319.—See note on next page.

VI.—WEST MIDLAND DIVISION.—BIRTHS, DEATHS, AND MARRIAGES, 1899.

No.	REGISTRATION DISTRICTS AND SUB-DISTRICTS.	AREA in Acres.	POPULATION, 1891.	BIRTHS (*exclusive of Still-born*). Total.	Legitimate.	Illegitimate.	DEATHS (*exclusive of Still-born*). Total.	Males.	Females.	MARRIAGES.
	23.—GLOUCESTERSHIRE.									
	320.—Bristol.*	**11682**	**289280**	**9342**	**9081**	**261**	**5854**	**2893**	**2961**	**2716**
1	Bedminster *HHHH*	2581	47122	2010	1973	37	994	490	504	—
2	Clifton *HH*	834	44736	770	755	15	612	261	351	—
3	St. Augustine *HHH*	333	21626	461	432	29	600	303	297	—
4	St. Paul	127	16282	449	438	11	266	121	145	—
5	St. Mary Redcliff *WHH*	324	17641	373	364	9	461	264	197	—
6	S.S. Philip and Jacob	736	51624	1653	1635	18	763	379	384	—
7	Knowle	1185	6614	339	328	11	131	59	72	—
8	St. George	1848	36718	1795	1762	33	786	397	389	—
9	Stapleton *WcL*	2573	14589	610	527	83	780	407	373	—
10	Ashley *H*	1143	32328	882	867	15	461	212	249	—
	321.—Barton Regis.*	**20937**	**13099**	**398**	**390**	**8**	**200**	**97**	**103**	**140**
1	Westbury on Trym *H*	14485	9074	263	258	5	137	67	70	—
2	Winterbourne *H*	6452	4025	135	132	3	63	30	33	—
	322.—Chipping Sodbury.	**63284**	**16795**	**462**	**445**	**17**	**320**	**166**	**154**	**121**
1	Chipping Sodbury	14657	4666	168	164	4	91	45	46	—
2	Marshfield	16478	3536	83	78	5	65	34	31	—
3	Hawkesbury	20870	3491	81	78	3	63	31	32	—
4	Iron Acton *W*	11279	5102	130	125	5	101	56	45	—
	323.—Thornbury.	**56300**	**16765**	**405**	**385**	**20**	**278**	**143**	**135**	**96**
1	Almondsbury *H*	19097	5117	112	106	6	85	33	52	—
2	Thornbury *W*	17623	5371	112	104	8	102	57	45	—
3	Berkeley *H*	19580	6277	181	175	6	91	53	38	—
	324.—Dursley.	**26786**	**12166**	**274**	**258**	**16**	**203**	**114**	**89**	**72**
1	Wotton under Edge	10698	4998	102	93	9	86	51	35	—
2	Uley *H*	6367	1926	52	48	4	35	22	13	—
3	Dursley *W*	9821	5242	120	117	3	82	41	41	—
	325.—Westbury on Severn.	**41526**	**23671**	**680**	**653**	**27**	**354**	**186**	**168**	**178**
1	Newnham *W*	26201	7245	164	154	10	105	62	43	—
2	East Dean	15325	16426	516	499	17	249	124	125	—
	326.—Newent.	**40346**	**8740**	**239**	**221**	**18**	**126**	**69**	**57**	**63**
1	Newent *W*	18342	4201	110	102	8	62	33	29	—
2	Redmarley..	22504	4539	129	119	10	64	36	28	—
	327.—Gloucester.	**32984**	**50907**	**1670**	**1605**	**65**	**1146**	**598**	**548**	**507**
1	Barnwood *HLLL*	19834	6859	155	146	9	208	114	94	—
2	St. Nicholas	346	6927	244	237	7	141	63	78	—
3	St. John the Baptist *WH* .. } *H*	129	11355	301	280	21	285	154	131	—
4	South Hamlet *H* .. .. } *H*	12675	25766	970	942	28	512	267	245	—
	328.—Wheatenhurst.	**24384**	**6853**	**124**	**120**	**4**	**93**	**50**	**43**	**38**
1	Haresfield	14572	2960	48	47	1	33	20	13	—
2	Frampton *W*	9812	3893	76	73	3	60	30	30	—
	329.—Stroud.	**39986**	**41321**	**915**	**892**	**23**	**660**	**315**	**345**	**209**
1	Stonehouse..	2876	5661	119	118	1	76	42	34	—
2	Painswick	11738	5101	117	115	2	75	44	31	—
3	Bisley	7399	5171	106	104	2	78	28	50	—
4	Stroud *WHH*	3869	11519	232	223	9	222	106	116	—
5	Rodborough	4242	5804	155	151	4	97	48	49	—
6	Minchinhampton	4942	4544	90	87	3	66	29	37	—
7	Horsley	4920	3521	96	94	2	46	18	28	—
	330.—Tetbury.	**29686**	**6559**	**137**	**132**	**5**	**96**	**49**	**47**	**33**
1	Didmarton..	9383	1200	23	22	1	17	12	5	—
2	Tetbury *WH*	20303	5359	114	110	4	79	37	42	—

* 320: 321.—The City of Bristol was extended on 1st January, 1899. The extension involved considerable alteration in several of the sub-districts of Keynsham (318), Bedminster (319) (which was renamed Long Ashton on 1st April), Bristol, and Barton Regis districts; see pages 290-292

VI.—WEST MIDLAND DIVISION.—BIRTHS, DEATHS, AND MARRIAGES, 1899—*cont.*

No.	REGISTRATION DISTRICTS AND SUB-DISTRICTS.	AREA in Acres.	POPULATION, 1891.	BIRTHS (exclusive of Still-born). Total.	Legitimate.	Illegitimate.	DEATHS (exclusive of Still-born). Total.	Males.	Females.	MARRIAGES.
	23.—GLOUCESTERSH.—*cont.*									
	331.—Cirencester.	86277	20398	450	425	25	341	169	172	135
1	Cotswold	29143	3346	59	53	6	44	25	19	—
2	Cirencester *WHH*	30628	12073	269	254	15	216	103	113	—
3	Fairford *H*	26506	4979	122	118	4	81	41	40	—
	332.—Northleach.	79918	8885	209	193	16	113	65	48	52
1	Bibury *W*..	31230	4538	109	99	10	54	30	24	—
2	Chedworth..	38788	4347	100	94	6	59	35	24	—
	333.—Stow on the Wold.	44537	9004	191	180	11	132	71	61	45
1	Bourton on the Water *H*	23365	4195	91	88	3	51	29	22	—
2	Stow on the Wold *W*	21172	4809	100	92	8	81	42	39	—
	334.—Winchcomb.	57089	9232	237	228	9	124	74	50	64
1	Guiting *WH*	35605	5389	137	134	3	77	48	29	—
2	Cleeve	21484	3843	100	94	6	47	26	21	—
	335.—Cheltenham.	26526	54786	1255	1185	70	999	427	432	396
1	Charlton Kings	22225	7665	212	204	8	116	56	60	—
2	Cheltenham *WHHHH*	4301	47121	1043	981	62	793	371	422	—
	336.—Tewkesbury.	40917	12896	322	313	9	231	118	113	83
1	Tewkesbury *WHHH*..	40917	12896	322	313	9	231	118	113	—
	24.—HEREFORDSHIRE.									
	337.—Ledbury.	50767	13164	352	323	29	211	97	114	106
1	Ledbury *WH*	25558	9172	245	227	18	160	73	87	—
2	Yarkhill	25209	3992	107	96	11	51	24	27	—
	338.—Ross.	63229	16973	411	331	30	288	153	135	123
1	Sollershope	20441	3287	72	69	3	40	20	20	—
2	Ross *WH*..	23346	10753	264	243	21	218	117	101	—
3	St. Weonards	19442	2933	75	69	6	30	16	14	—
	339.—Hereford.*	146266	41874	1025	972	53	750	381	375	282
1	Dewchurch	27133	4526	100	96	4	60	27	33	—
2	Fownhope	16885	4224	97	91	6	62	24	38	—
3	Burghill *L*	21650	5103	103	100	3	119	67	52	—
4	Hereford City *WHHH*	5031	20267	533	504	29	387	194	193	—
5	Madley	19966	2564	59	58	1	42	24	18	—
6	Kentchurch *W*	27158	3116	85	79	6	61	34	27	—
7	Clodock	28443	2074	48	44	4	25	11	14	—
	340.—Weobley.	49728	7406	152	143	9	101	57	44	42
1	Weobley *W*	29494	4404	87	84	3	60	32	28	—
2	Dilwyn	20234	3002	65	59	6	41	25	16	—
	341.—Bromyard.	61551	9804	269	251	18	159	84	75	54
1	Bromyard *H*	18645	3450	91	87	4	52	26	26	—
2	Bishops Frome	22238	3460	103	97	6	52	28	24	—
3	Brockhampton *WH*	20668	2894	75	67	8	55	30	25	—
	342.—Leominster.	66409	13796	348	316	32	198	95	103	100
1	Leominster *W*	13844	6198	164	145	19	91	43	48	—
2	Bodenham	24752	3589	85	83	2	51	28	23	—
3	Kingsland	27813	4009	99	88	11	56	24	32	—

* 339.—The District of HEREFORD comprises the two Poor Law Unions of Hereford (Dewchurch, Fownhope, Burghill, and Hereford City sub-districts) and Dore (Madley, Kentchurch, and Clodock sub-districts).

VI.—WEST MIDLAND DIVISION.—BIRTHS, DEATHS, AND MARRIAGES, 1899—*cont.*

No.	REGISTRATION DISTRICTS AND SUB-DISTRICTS.	AREA in Acres.	POPULATION, 1891.	BIRTHS (*exclusive of Still-born*). Total.	Legitimate.	Illegitimate.	DEATHS (*exclusive of Still-born*). Total.	Males.	Females.	MARRIAGES.
	24.—HEREFORDSHIRE— *continued.*									
	343.—Kington.	**101341**	**11387**	**250**	**235**	**15**	**168**	**94**	**74**	**60**
1	Brilley	15975	1731	42	41	1	19	10	9	—
2	Radnor	48739	3082	76	70	6	49	26	23	—
3	Kington *WH*	24729	5486	106	98	8	89	54	35	—
4	Kinsham	11898	1088	26	26	—	11	4	7	—
	25.—SHROPSHIRE.									
	344.—Ludlow.	**85696**	**17656**	**463**	**438**	**25**	**318**	**162**	**156**	**134**
1	Leintwardine	16428	2084	54	51	3	20	12	8	—
2	Ludlow *WH*	22971	8804	217	196	21	198	106	92	—
3	Cainham	13308	2639	78	77	1	36	14	22	—
4	Munslow	15313	1585	46	46	—	16	9	7	—
5	Diddlebury	17676	2544	68	68	—	48	21	27	—
	345.—Clun.	**86553**	**9366**	**227**	**205**	**22**	**135**	**72**	**63**	**54**
1	Clun	34468	3708	94	86	8	52	28	24	—
2	Bishops Castle *W*	17118	2804	55	45	10	50	24	26	—
3	Norbury	20934	1349	38	37	1	7	3	4	—
4	Lydbury	14033	1705	40	37	3	26	17	9	—
	346.—Church Stretton.	**46085**	**5401**	**110**	**100**	**10**	**79**	**42**	**37**	**36**
1	Church Stretton *W*	46085	5401	110	100	10	79	42	37	—
	347.—Cleobury Mortimer.	**57652**	**8163**	**219**	**207**	**12**	**105**	**65**	**40**	**57**
1	Cleobury Mortimer *W*	31056	5344	142	134	8	73	46	27	—
2	Stottesden	26596	2819	77	73	4	32	19	13	—
	348.—Bridgnorth.	**71954**	**14927**	**400**	**374**	**26**	**247**	**126**	**121**	**91**
1	Chetton	40289	4479	109	103	6	54	26	28	—
2	Bridgnorth *WHH*	3561	5925	171	156	15	127	64	63	—
3	Worfield *W*	28104	4523	120	115	5	66	36	30	—
	349.—Shifnal.	**46946**	**12222**	**294**	**278**	**16**	**188**	**100**	**88**	**81**
1	Albrighton	22864	3920	76	74	2	41	26	15	—
2	Shifnal *WH*	24082	8302	218	204	14	147	74	73	—
	350.—Madeley.	**28468**	**23114**	**686**	**649**	**37**	**400**	**182**	**218**	**167**
1	Dawley	3630	7183	239	222	17	115	46	69	—
2	Madeley *W*	7786	8825	252	239	13	155	79	76	—
3	Broseley	8291	4926	143	138	5	94	44	50	—
4	Much Wenlock	8761	2180	52	50	2	36	13	23	—
	351.—Atcham.	**130653**	**48346**	**1260**	**1183**	**77**	**957**	**514**	**443**	**382**
1	Condover *W*	59483	7949	198	180	18	175	104	71	—
2	Pontesbury	12237	3061	75	71	4	50	25	25	—
3	Westbury	28191	4067	83	79	4	52	24	28	—
4	Montford	8168	1128	27	23	4	6	5	1	—
5	St. Mary *H*	13825	21639	632	597	35	411	225	186	—
6	St. Chad *HL*	8749	10502	245	233	12	263	131	132	—
	352.—Oswestry.	**83196**	**27423**	**734**	**690**	**44**	**445**	**235**	**210**	**185**
1	Knockin	19996	4099	79	74	5	59	30	29	—
2	Llansilin	28042	3541	77	74	3	48	26	22	—
3	Oswestry *WH*	16234	12526	363	335	28	233	121	112	—
4	St. Martin	18924	7257	215	207	8	105	58	47	—

VI.—WEST MIDLAND DIVISION.—BIRTHS, DEATHS, AND MARRIAGES, 1899—*cont.*

No.	REGISTRATION DISTRICTS AND SUB-DISTRICTS.	AREA in Acres.	POPULATION, 1891.	BIRTHS (*exclusive of Still-born*). Total.	Legitimate.	Illegitimate.	DEATHS (*exclusive of Still-born*). Total.	Males.	Females.	MARRIAGES.
	25.—SHROPSHIRE—*cont.*									
	353.—Ellesmere.	**79374**	**14696**	**467**	**385**	**22**	**263**	**143**	**120**	[illegible]
1	Overton	12245	2430	70	66	4	48	24	24	—
2	Hanmer	14808	2317	59	55	4	39	22	17	—
3	Ellesmere *W*	30474	6296	184	173	11	120	71	49	—
4	Baschurch	21847	3653	94	91	3	56	26	30	—
	354.—Wem.	**52451**	**10119**	**266**	**251**	**15**	**146**	**78**	**68**	[illegible]
1	Wem *W*	36465	7006	191	181	10	105	56	49	—
2	Prees	15986	3113	75	70	5	41	22	19	—
	355.—Whitchurch.	**46555**	**12005**	**311**	**237**	**24**	**173**	**92**	**81**	[illegible]
1	Whitchurch *WH*	23839	8173	208	191	17	128	70	58	—
2	Malpas	16716	3832	103	96	7	45	22	23	—
	356.—Market Drayton.	**65046**	**14196**	**332**	**307**	**25**	**231**	**132**	**99**	[illegible]
1	Moreton Say	22858	3904	91	85	6	63	29	34	—
2	Market Drayton *WH*	42188	10292	241	222	19	168	103	65	—
	357.—Wellington.	**35788**	**24078**	**689**	**627**	**62**	**450**	**245**	**211**	[illegible]
1	Ercall Magna	18911	2918	58	53	5	57	27	30	—
2	Wellington *W*	13314	13479	392	354	38	247	141	106	—
3	Wombridge	3563	7681	239	220	19	152	77	75	—
	358.—Newport.	**48217**	**14332**	**324**	**305**	**19**	**220**	**121**	**99**	[illegible]
1	Newport *W*	23704	9966	220	203	17	155	84	71	—
2	Gnosall	24513	4366	104	102	2	65	37	28	—
	26.—STAFFORDSHIRE.									
	359.—Stafford.	**57897**	**30590**	**831**	**794**	**37**	**620**	**335**	**285**	[illegible]
1	Stafford *WHHLL*	36327	26943	734	702	32	567	311	256	—
2	Colwich	21570	3647	97	92	5	53	24	29	—
	360.—Stone.	**69731**	**19579**	**463**	**449**	**14**	**329**	**147**	**182**	[illegible]
1	Stone *WH*	36703	13881	322	312	10	236	106	130	—
2	Eccleshall *H*	33028	5698	141	137	4	93	41	52	—
	361.—Newcastle under Lyme.	**27322**	**37913**	**1247**	**1193**	**54**	**655**	**339**	**316**	[illegible]
1	Whitmore	6748	1080	22	22	—	10	5	5	—
2	Newcastle under Lyme *WH* ..	9149	22797	754	714	40	415	207	208	—
3	Audley	11425	14036	471	457	14	230	127	103	—
	362.—Wolstanton.	**13938**	**84600**	**3624**	**3467**	**157**	**1977**	**1054**	**923**	[illegible]
1	Wolstanton *H*	5046	20002	761	734	27	349	177	172	—
2	Tunstall *W*	5770	30883	1356	1294	62	760	424	336	—
3	Burslem *H*	3122	33715	1507	1439	68	868	453	415	—
	363.—Stoke upon Trent.	**12785**	**135116**	**5455**	**5183**	**272**	**3430**	**1784**	**1646**	[illegible]
1	Hanley *H*	4893	30109	1227	1172	55	659	353	306	—
2	Shelton	1277	32038	1123	1083	40	703	347	356	—
3	Stoke upon Trent *WHH*	3300	21317	832	784	48	765	433	332	—
4	Fenton	1726	17325	918	861	57	444	216	228	—
5	Longton *HH*	1589	34327	1355	1283	72	859	435	424	—
	364.—Leek.	**76022**	**37747**	**1240**	**1161**	**79**	**750**	**348**	**402**	[illegible]
1	Norton *H*	9598	10730	475	452	23	215	94	121	—
2	Biddulph	5671	5290	215	199	16	109	52	57	—
3	Leek *WHH*	19286	16426	427	399	28	348	163	185	—
4	Leek Frith	13490	1747	42	39	3	31	14	17	—
5	Longnor	27977	3554	81	72	9	47	25	22	—

VI.—WEST MIDLAND DIVISION.—BIRTHS, DEATHS, AND MARRIAGES, 1899—*cont.*

No.	REGISTRATION DISTRICTS AND SUB-DISTRICTS.	AREA in Acres.	POPULATION, 1891.	BIRTHS (*exclusive of Still-born*). Total.	Legitimate.	Illegitimate.	DEATHS (*exclusive of Still-born*). Total.	Males.	Females.	MARRIAGES.
	26.—STAFFORDSHIRE —*continued.*									
	365.—Cheadle.	**55160**	**21765**	**727**	**696**	**31**	**393**	**206**	**187**	**219**
1	Alton	9790	3192	113	107	6	51	26	25	—
2	Ipstones *L*	20083	5054	150	145	5	93	57	36	—
3	Dilhorne	12979	6422	231	218	13	117	64	53	—
4	Cheadle *W*	12308	7117	233	226	7	132	59	73	—
	366.—Uttoxeter.	**65443**	**15133**	**398**	**376**	**22**	**255**	**135**	**120**	**126**
1	Uttoxeter *W*	25889	9093	244	229	15	162	80	82	—
2	Abbots Bromley	17604	2529	60	56	4	42	21	21	—
3	Sudbury	21950	3511	94	91	3	51	34	17	—
	367.—Burton upon Trent.	**88208**	**83533**	**2731**	**2620**	**111**	**1493**	**815**	**678**	**714**
1	Tutbury	27020	7158	212	198	14	98	46	52	—
2	Repton *L*	25319	7197	157	152	5	176	106	70	—
3	Gresley	17157	17902	793	762	31	316	167	149	—
4	Burton upon Trent *WHHH* ..	18712	51276	1569	1508	61	903	496	407	—
	368.—Tamworth.	**44519**	**21699**	**735**	**712**	**23**	**343**	**159**	**184**	**198**
1	Tamworth *WH*	22508	10265	305	293	12	168	78	90	—
2	Fazeley *H*	22011	11434	430	419	11	175	81	94	—
	369.—Lichfield.	**76890**	**40130**	**1280**	**1224**	**56**	**730**	**366**	**364**	**308**
1	Lichfield *WHL*	36548	25672	854	813	41	540	266	274	—
2	Rugeley *HHHH*	40342	14458	426	411	15	190	100	90	—
	370.—Cannock.	**68830**	**40547**	**1704**	**1657**	**47**	**715**	**391**	**324**	**349**
1	Brewood	44276	9956	290	277	13	151	77	74	—
2	Cannock *WH*	24554	30591	1414	1380	34	564	314	250	—
	371.—Wolverhampton.*	**55972**	**154864**	**5841**	**5604**	**237**	**3479**	**1873**	**1606**	**1411**
1	Tettenhall	15414	8400	225	214	11	114	45	69	—
2	Kinver	16677	3242	75	74	1	64	36	28	—
3	Wombourn *W*	12734	5717	147	137	10	89	55	34	—
4	Wolverhampton Western *HH* ..	2697	43625	1605	1559	46	795	391	404	—
5	Wolverhampton Eastern *WHH* ..	828	39037	1518	1437	81	1253	711	542	—
6	Willenhall *WH*	5755	31390	1312	1258	54	688	373	315	—
7	Bilston *H*	1867	23453	959	925	34	476	262	214	—
	372.—Walsall.	**22079**	**100112**	**4066**	**3927**	**139**	**2195**	**1116**	**1079**	**1023**
1	Darlaston *H*	2361	14777	649	626	23	342	178	164	—
2	Bloxwich	4092	15348	648	636	12	287	144	143	—
3	Walsall *WHH*	3934	54831	2151	2067	84	1311	665	646	—
4	Aldridge	11692	15156	618	598	20	255	129	126	—
	373.—West Bromwich.	**19415**	**142648**	**5579**	**5399**	**180**	**2912**	**1510**	**1402**	**1407**
1	Handsworth *H*	7752	35066	1313	1298	15	616	310	306	—
2	Oldbury	3525	22697	1000	967	33	513	262	251	—
3	West Bromwich South West *H* ..	5851	30954	1273	1235	38	665	343	322	—
4	West Bromwich North East *WwHL*		28584	1092	1026	66	641	338	303	—
5	Wednesbury *H*	2287	25347	901	873	28	477	257	220	—
	374.—Dudley.	**17205**	**142705**	**5791**	**5596**	**195**	**2998**	**1529**	**1469**	**1442**
1	Rowley Regis *H*	3828	30791	1374	1350	24	595	300	295	—
2	Tipton *H*	2171	29314	1202	1146	56	599	304	295	—
3	Sedgley *W*	7591	36860	1418	1362	56	772	393	379	—
4	Dudley *HH*	3615	45740	1797	1738	59	1032	532	500	—

* 371.—The District of WOLVERHAMPTON comprises the two Poor Law Unions of Seisdon (Tettenhall, Kinver, and Wombourn sub-districts) and Wolverhampton (Wolverhampton Western, Wolverhampton Eastern, Willenhall, and Bilston sub-districts).

VI.—WEST MIDLAND DIVISION.—BIRTHS, DEATHS, AND MARRIAGES, 1899—*cont.*

No.	REGISTRATION DISTRICTS AND SUB-DISTRICTS.	AREA in Acres.	POPULATION, 1891.	BIRTHS (*exclusive of Still-born*). Total.	Legitimate.	Illegitimate.	DEATHS (*exclusive of Still-born*). Total.	Males.	Females.	MARRIAGES.
	27.—WORCESTERSHIRE.									
	375.—Stourbridge.	**16855**	**32324**	**3196**	**3095**	**103**	**1591**	**821**	**770**	**85[illegible]**
1	Halesowen	6114	18481	877	855	22	333	162	171	—
2	Stourbridge *H*	3369	27932	976	949	27	534	283	251	—
3	Kingswinford *WH*	7372	36411	1345	1291	54	724	376	348	—
	376.—Kidderminster.	**37234**	**41134**	**992**	**935**	**57**	**647**	**338**	**309**	**31[illegible]**
1	Chaddesley Corbett	9852	2133	67	57	10	31	13	18	—
2	Wolverley	7228	2860	79	77	2	30	16	14	—
3	Kidderminster *WHH*	10780	28922	672	639	33	494	266	228	—
4	Lower Mitton	981	3504	83	79	4	38	19	19	—
5	Bewdley	8393	3715	91	83	8	54	24	30	—
	377.—Tenbury.	**36624**	**7282**	**150**	**136**	**14**	**103**	**61**	**42**	**4[illegible]**
1	Tenbury *WH*	36624	7282	150	136	14	103	61	42	—
	378.—Martley.	**56503**	**16016**	**445**	**418**	**27**	**264**	**140**	**124**	**9[illegible]**
1	Martley *W*	28499	6283	171	155	16	101	61	40	—
2	Holt..	14371	2995	85	84	1	31	12	19	—
3	Leigh *HH*	13633	6738	189	179	10	132	67	65	—
	379.—Worcester.	**8231**	**43966**	**1260**	**1192**	**68**	**906**	**487**	**419**	**3[illegible]5**
1	Worcester *WHHH*	8231	43966	1260	1192	68	906	487	419	—
	380.—Upton on Severn.	**53432**	**23466**	**478**	**453**	**25**	**393**	**190**	**203**	**1[illegible]**
1	Hanley Castle *L*	20125	14845	259	254	5	264	132	132	—
2	Upton on Severn *WH*	20967	5053	137	123	14	80	33	47	—
3	Kempsey	12350	3568	82	76	6	49	25	24	—
	381.—Evesham.	**47679**	**16069**	**508**	**493**	**15**	**251**	**133**	**118**	**12[illegible]**
1	Evesham *WHH*	18853	9112	298	287	11	169	83	86	—
2	Broadway	28826	6957	210	206	4	82	50	32	—
	382.—Pershore.	**53123**	**13005**	**314**	**296**	**18**	**209**	**107**	**102**	**[illegible]**
1	Eckington	18768	3732	90	83	7	49	26	23	—
2	Pershore *WH*	34355	9273	224	213	11	160	81	79	—
	383.—Droitwich.	**54201**	**18242**	**500**	**469**	**31**	**254**	**120**	**134**	**10[illegible]**
1	Ombersley *H*	27168	9175	254	241	13	127	62	65	—
2	Droitwich *WHH*	27033	9067	246	228	18	127	58	69	—
	384.—Bromsgrove.	**50397**	**33311**	**947**	**904**	**43**	**498**	**276**	**222**	**28[illegible]**
1	Bromsgrove *WHHH*	17001	15857	470	447	23	257	152	105	—
2	Belbroughton	15848	5333	119	114	5	64	26	38	—
3	Tardebigg *H*	17548	12121	358	343	15	177	98	79	—
	385.—Kings Norton.	**28927**	**127358**	**5235**	**5103**	**132**	**2552**	**1268**	**1284**	**142[illegible]**
1	Kings Norton *WWHHL*	22909	58881	2761	2683	78	1371	695	676	—
2	Edgbaston	2598	24436	354	350	4	276	127	149	—
3	Harborne *H*	3420	44041	2120	2070	50	905	446	459	—

VI.—WEST MIDLAND DIVISION.—BIRTHS, DEATHS, AND MARRIAGES, 1899—*cont.*

No.	REGISTRATION DISTRICTS AND SUB-DISTRICTS.	AREA in Acres.	POPULATION, 1891.	BIRTHS (*exclusive of Still-born*). Total.	Legitimate.	Illegitimate.	DEATHS (*exclusive of Still-born*). Total.	Males.	Females.	MARRIAGES.
	28.—WARWICKSHIRE.									
	386.—Birmingham.	**2996**	**245503**	**3600**	**3284**	**316**	**5945**	**3174**	**2771**	**2717**
1	Lady Wood *H*	944	56243	1916	1875	41	985	486	499	—
2	St. Martin *HH*	666	72237	2260	2182	78	1492	804	688	—
3	St. George *H*	474	61802	2327	2258	69	1639	845	794	—
4	All Saints *WHHHHHL*	912	55221	2097	1969	128	1829	1039	790	-
	387.—Aston.	**31287**	**258905**	**10437**	**10234**	**203**	**5430**	**2798**	**2632**	**2744**
1	Deritend	14074	95796	3944	3883	61	1893	962	931	—
2	Duddeston		63433	2537	2485	52	1295	664	631	—
3	Erdington *WHHH*		21414	1107	1056	51	815	450	365	—
4	Aston Manor		68659	2521	2489	32	1240	626	614	—
5	Sutton Coldfield	17213	9623	328	321	7	187	96	91	—
	388.—Meriden.	**48091**	**10894**	**239**	**224**	**15**	**179**	**92**	**87**	**71**
1	Coleshill *W*	21156	5130	100	93	7	74	36	38	—
2	Meriden *W*	26935	5764	139	131	8	105	56	49	—
	389.—Atherstone.	**28939**	**15441**	**588**	**573**	**15**	**239**	**128**	**111**	**127**
1	Atherstone *WH*..	28939	15441	588	573	15	239	128	111	—
	390.—Nuneaton.	**27722**	**18372**	**984**	**969**	**15**	**454**	**242**	**212**	**188**
1	Nuneaton *WH*	27722	18372	984	969	15	454	242	212	—
	391.—Foleshill.	**20118**	**14189**	**896**	**874**	**22**	**434**	**219**	**215**	**195**
1	Foleshill* *WH*	7970	11539	746	727	19	367	183	184	—
2	Sowe*	12148	2650	150	147	3	67	36	31	—
	392.—Coventry.	**4981**	**53783**	**1888**	**1838**	**50**	**1179**	**605**	**574**	**586**
1	St. John *W*	3068	23659	735	702	33	498	259	239	—
2	Holy Trinity* *HH*	1913	35124	1153	1136	17	681	346	335	—
	393.—Rugby.	**30799**	**27464**	**863**	**830**	**33**	**404**	**258**	**206**	**230**
1	Rugby *WHH*	26708	17915	629	607	22	330	181	149	—
2	Crick	24417	4421	109	103	6	61	40	21	—
3	Dunchurch	29674	5128	125	120	5	73	37	36	—
	394.—Solihull.	**48693**	**29927**	**1200**	**1152**	**48**	**585**	**279**	**306**	**305**
1	Solihull *WHHH*	21192	23521	1020	979	41	484	234	250	—
2	Knowle *L*	11774	3359	98	92	6	50	20	30	—
3	Tanworth	15727	3047	82	81	1	51	25	26	—
	395.—Warwick.	**68300**	**54369**	**1187**	**1128**	**59**	**966**	**471**	**495**	**401**
1	Warwick *WHHL*	25616	16979	398	376	22	388	209	179	—
2	Leamington *HH*	13470	29153	571	538	33	472	213	259	—
3	Kenilworth	29214	8237	218	214	4	106	49	57	—
	396.—Stratford on Avon.	**77905**	**21788**	**487**	**466**	**21**	**341**	**180**	**161**	**120**
1	Wellesbourne	27725	5752	113	109	4	83	45	38	—
2	Stratford on Avon *WHHH* ..	29135	11788	292	278	14	202	108	94	—
3	Wootton Wawen	21045	4248	82	79	3	56	27	29	—
	397.—Alcester.	**55447**	**19978**	**536**	**509**	**27**	**256**	**130**	**126**	**147**
1	Feckenham	28588	12437	377	363	14	150	72	78	—
2	Alcester *WH*	26859	7541	159	146	13	106	58	48	—

* 391 : 1, 2 : 392 : 2.—On 1st December, 1899, the boundaries of these districts were altered; see page 292. The births and deaths are included in the figures for the sub-district in which they were registered.

VI.—WEST MIDLAND DIVISION.—BIRTHS, DEATHS, AND MARRIAGES, 1899—*cont.*

No.	REGISTRATION DISTRICTS AND SUB-DISTRICTS.	AREA in Acres.	POPULATION, 1891.	BIRTHS (*exclusive of Still-born*). Total.	Legitimate.	Illegitimate.	DEATHS (*exclusive of Still-born*). Total.	Males.	Females.	MARRIAGES.
	28.—WARWICKSH.—*cont.*									
	398.—Shipston on Stour.	**78239**	**16799**	**391**	**367**	**24**	**223**	**115**	**108**	**100**
1	Blockley	27896	6558	155	147	8	68	38	30	—
2	Shipston on Stour *WH*	17477	5330	133	122	11	93	51	42	—
3	Halford	32916	4911	103	98	5	62	26	36	—
	399.—Southam.	**52797**	**10250**	**276**	**256**	**20**	**143**	**82**	**61**	**85**
1	Southam *W*	52797	10250	276	256	20	143	82	61	—

VII.—NORTH MIDLAND DIVISION.—BIRTHS, DEATHS, AND MARRIAGES, 1899.

No.	REGISTRATION DISTRICTS AND SUB-DISTRICTS.	AREA in Acres.	POPULATION, 1891.	BIRTHS (*exclusive of Still-born*). Total.	Legitimate.	Illegitimate.	DEATHS (*exclusive of Still-born*). Total.	Males.	Females.	MARRIAGES.
	29.—LEICESTERSHIRE.									
	400.—Lutterworth.	**57066**	**11484**	**231**	**221**	**10**	**197**	**97**	**100**	**86**
1	Lutterworth *W*	57066	11484	231	221	10	197	97	100	—
	401.—Market Harborough.	**71292**	**17432**	**451**	**427**	**24**	**294**	**139**	**155**	**128**
1	Market Harborough *W*	71292	17432	451	427	24	294	139	155	—
	402.—Billesdon.	**52482**	**6309**	**120**	**114**	**6**	**96**	**47**	**49**	**38**
1	Billesdon *W*	52482	6309	120	114	6	96	47	49	—
	403.—Blaby.	**33645**	**21695**	**722**	**697**	**25**	**322**	**162**	**160**	**168**
1	Wigston *WH*	11203	12649	436	419	17	199	104	95	—
2	Enderby *W*	22442	9046	286	278	8	123	58	65	—
	404.—Hinckley.	**22581**	**18800**	**772**	**753**	**19**	**371**	**294**	**167**	**196**
1	Burbage	9141	4336	163	161	2	69	37	32	—
2	Hinckley *WH*	7671	10810	394	383	11	210	117	93	—
3	Earl Shilton *H*	5769	4654	215	209	6	92	50	42	—
	405.—Market Bosworth.	**53255**	**15640**	**530**	**507**	**23**	**248**	**108**	**140**	**119**
1	Market Bosworth *W*	32861	6107	147	138	9	99	45	54	—
2	Ibstock *H*	20394	9533	383	369	14	149	63	86	—
	406.—Ashby-de-la-Zouch.	**55448**	**36473**	**1426**	**1380**	**46**	**648**	**360**	**288**	**357**
1	Measham	10662	3825	134	128	6	69	37	32	—
2	Hartshorn	16885	7589	282	277	5	101	46	55	—
3	Ashby-de-la-Zouch *WHH*	11097	9228	289	277	12	163	91	72	—
4	Whitwick *H*	16804	15831	721	698	23	315	186	129	—
	407.—Loughborough.	**45820**	**30931**	**989**	**952**	**37**	**513**	**254**	**259**	**255**
1	Loughborough *WH*	19974	25625	860	826	34	445	214	231	—
2	Leake	25846	5306	129	126	3	68	40	28	—
	408.—Barrow upon Soar.	**50452**	**22641**	**731**	**703**	**28**	**402**	**196**	**206**	**173**
1	Barrow upon Soar	13301	6120	207	199	8	94	44	50	—
2	Quorndon *H*	10348	5770	161	156	5	113	54	59	—
3	Rothley *W*	13294	4548	178	172	6	85	49	36	—
4	Syston	13509	6203	185	176	9	110	49	61	—
	409.—Leicester.	**8586**	**174624**	**6273**	**5992**	**281**	**3835**	**1989**	**1846**	**1808**
1	North-West Leicester *H*	8586	74496	2579	2453	126	1497	784	713	—
2	North-East Leicester *WL*		42149	1585	1500	85	963	505	458	—
3	South Leicester *HL*		57979	2109	2039	70	1375	700	675	—

VII.—NORTH MIDLAND DIVISION.—BIRTHS, DEATHS, AND MARRIAGES, 1899—*cont.*

No.	REGISTRATION DISTRICTS AND SUB-DISTRICTS.	AREA in Acres.	POPULATION, 1891.	BIRTHS (*exclusive of Still-born*) Total.	Legitimate.	Illegitimate.	DEATHS (*exclusive of Still-born*) Total.	Males.	Females.	MARRIAGES.
	29.—LEICESTERSHIRE— *continued.*									
	410.—Melton Mowbray.	**99545**	**21590**	**609**	**575**	**34**	**372**	**224**	**148**	**154**
1	Melton Mowbray* *W*	45484	12532	393	367	26	244	142	102	—
2	Waltham	54061	9058	216	208	8	128	82	46	—
	30.—RUTLANDSHIRE.									
	411.—Oakham.	**58001**	**10919**	**268**	**256**	**12**	**163**	**72**	**91**	**63**
1	Oakham *W*	58001	10919	268	256	12	163	72	91	—
	412.—Uppingham.	**50688**	**11052**	**221**	**209**	**12**	**139**	**77**	**62**	**68**
1	Uppingham *W*	17565	5182	109	102	7	70	35	35	—
2	Great Easton	14208	2554	45	43	2	27	18	9	—
3	Barrowden..	18915	3316	67	64	3	42	24	18	—
	31.—LINCOLNSHIRE.									
	413.—Stamford.	**55690**	**17170**	**384**	**360**	**24**	**275**	**137**	**138**	**122**
1	Stamford *WH*	23484	12524	281	265	16	195	98	97	—
2	Barnack	32206	4646	103	95	8	80	39	41	—
	414.—Bourne.	**92266**	**18696**	**455**	**417**	**38**	**297**	**157**	**140**	**139**
1	Corby	21011	3312	91	79	12	54	24	30	—
2	Aslackby	26241	4247	110	104	6	58	39	19	—
3	Bourne *W*..	34526	7368	179	165	14	131	71	60	—
4	Deeping	10488	3769	75	69	6	54	23	31	—
	415.—Spalding.	**82003**	**21733**	**565**	**537**	**28**	**306**	**150**	**156**	**181**
1	Pinchbeck	14460	2822	70	67	3	32	17	15	—
2	Donington	9983	2399	67	65	2	22	10	12	—
3	Gosberton	12417	2804	87	84	3	40	25	15	—
4	Spalding *WHH*	12704	9487	230	215	15	165	81	84	—
5	Moulton	17406	2896	76	72	4	36	18	18	—
6	Deeping St. Nicholas	15033	1325	35	34	1	11	5	6	—
	416.—Holbeach.	**82709**	**17859**	**478**	**443**	**35**	**257**	**124**	**133**	**145**
1	Gedney Hill	15832	2750	58	54	4	34	17	17	—
2	Long Sutton	33522	8048	229	215	14	106	46	60	—
3	Holbeach *W*	33355	7061	191	174	17	117	61	56	—
	417.—Boston.	**109907**	**36998**	**1091**	**1066**	**35**	**687**	**359**	**328**	**399**
1	Kirton	50610	9578	275	254	21	136	65	71	—
2	Bennington	30781	5712	144	131	13	73	38	35	—
3	Sibsey	21965	3227	86	80	6	42	19	23	—
4	Boston *WHH*	6551	18481	586	541	45	436	237	199	—
	418.—Sleaford.	**137809**	**23858**	**618**	**591**	**27**	**333**	**172**	**161**	**179**
1	Billinghay	56766	8729	246	237	9	122	60	62	—
2	Sleaford† *W*	52816	11473	295	280	15	168	89	79	—
3	Leadenham	28227	3656	77	74	3	43	23	20	—
	419.—Grantham.	**105238**	**32925**	**832**	**780**	**52**	**561**	**273**	**288**	**266**
1	Grantham South	75971	11901	257	239	18	193	90	103	—
2	Grantham North *WHL*	29267	21024	575	541	34	368	183	185	—

* 410 : 1.—On 1st June, 1899, the sub-district of Somerby was dissolved and its constituent civil parishes were added to Melton Mowbray sub-district; see page 292. The births and deaths are shown as if the change had taken place at the beginning of the year.

† 418 : 2.—On 1st June, 1899, the sub-district of Aswarby was united to that of Sleaford; see page 292. The births and deaths are shown as if the change had taken place at the beginning of the year.

VII.—NORTH MIDLAND DIVISION.—BIRTHS, DEATHS, AND MARRIAGES, 1899—*cont.*

No.	REGISTRATION DISTRICTS AND SUB-DISTRICTS.	AREA in Acres.	POPULATION, 1891.	BIRTHS (*exclusive of Still-born*). Total.	Legitimate.	Illegitimate.	DEATHS (*exclusive of Still-born*). Total.	Males.	Females.	MARRIAGES.
	31.—LINCOLNSHIRE—*cont.*									
	420.—Lincoln.	**159761**	**67269**	**1912**	**1794**	**118**	**1243**	**650**	**593**	**644**
1	Lincoln South-West	74838	12440	301	287	14	161	84	77	—
2	Lincoln Home *WHHLL*	26838	47427	1433	1335	98	982	511	471	—
3	Lincoln North-East	58085	7402	178	172	6	100	55	45	—
	421.—Horncastle.	**117530**	**20211**	**467**	**440**	**27**	**267**	**125**	**142**	**142**
1	Wragby	32674	3903	89	86	3	38	19	19	—
2	Horncastle *WH*	84856	8041	194	179	15	113	58	55	—
3	Tattershall		8267	184	175	9	116	48	68	—
	422.—Spilsby.	**126118**	**26475**	**594**	**549**	**45**	**421**	**215**	**206**	**184**
1	Stickney	15255	2815	71	65	6	39	26	13	—
2	Wainfleet	24635	4940	125	115	10	83	31	52	—
3	Spilsby *W*	28141	6471	128	116	12	107	58	49	—
4	Burgh	24394	5166	133	125	8	102	52	50	—
5	Alford	33693	7083	137	128	9	90	48	42	—
	423.—Louth.	**159249**	**31407**	**656**	**615**	**41**	**467**	**230**	**237**	**225**
1	Withern *H*	27477	4126	79	74	5	56	28	28	—
2	Louth *WH*	39757	13958	243	225	18	228	107	121	—
3	Binbrook	28405	3909	90	83	7	46	22	24	—
4	Saltfleet	33632	4822	112	108	4	68	37	31	—
5	Tetney	29978	4592	132	125	7	69	36	33	—
	424a.—Grimsby.	**47287**	**61749**	**2483**	**2368**	**115**	**1382**	**748**	**634**	**767**
1	Great Grimsby *WHH*	47287	61749	2483	2368	115	1382	748	634	—
	424b.—Caistor.	**121084**	**16977**	**406**	**386**	**20**	**221**	**107**	**114**	**110**
1	Caistor *W*..	63476	8262	214	202	12	95	43	52	—
2	Market Rasen *H*	57608	8715	192	184	8	126	64	62	—
	425.—Glanford Brigg.	**151838**	**40817**	**1360**	**1300**	**60**	**686**	**360**	**326**	**327**
1	Brigg *W*	52001	12134	336	315	21	179	95	84	—
2	Winterton	53450	14895	613	582	31	321	164	157	—
3	Barton	46387	13788	411	403	8	186	101	85	—
	426.—Gainsborough.	**111441**	**33183**	**1037**	**992**	**45**	**542**	**289**	**253**	**272**
1	Scotter	32302	4088	101	94	7	44	19	25	—
2	Misterton	30224	7549	204	196	8	127	70	57	—
3	Gainsborough *WH*	5057	16109	592	568	24	287	160	127	—
4	Marton *H*	43858	5437	140	134	6	84	40	44	—
	32.—NOTTINGHAMSHIRE.									
	427.—East Retford.	**92772**	**23679**	**670**	**639**	**31**	**347**	**183**	**164**	**166**
1	Gringley	19351	3036	75	72	3	45	23	22	—
2	Clarborough *W*..	24312	6001	170	160	10	102	52	50	—
3	East Retford *H*..	23683	10475	322	310	12	148	78	70	—
4	Tuxford	25426	4167	103	97	6	52	30	22	—
	428.—Worksop.	**79945**	**30979**	**1268**	**1216**	**52**	**632**	**309**	**323**	**286**
1	Worksop *W*	20731	12805	486	458	28	300	132	168	—
2	Carlton	20446	3127	99	97	2	51	25	26	—
3	Anston	17442	6488	201	193	8	97	58	39	—
4	Carburton	21326	8559	482	468	14	184	94	90	—
	429.—Mansfield.	**57810**	**55349**	**2962**	**2829**	**133**	**1452**	**772**	**680**	**668**
1	Warsop *H*	12008	4329	251	241	10	118	65	53	—
2	Pleasley	16667	4788	518	505	13	199	116	83	—
3	Blackwell	7297	12455	581	561	20	235	125	110	—
4	Sutton in Ashfield	7723	16716	864	819	45	487	249	238	—
5	Mansfield *WHH*	7252	15925	720	678	42	397	208	189	—
6	Blidworth	6863	1136	28	25	3	16	9	7	—

VII.—NORTH MIDLAND DIVISION.—BIRTHS, DEATHS, AND MARRIAGES, 1899—*cont.*

No.	REGISTRATION DISTRICTS AND SUB-DISTRICTS.	AREA in Acres.	POPULATION, 1891.	BIRTHS (*exclusive of Still-born*). Total.	Legitimate.	Illegitimate.	DEATHS (*exclusive of Still-born*). Total.	Males.	Females.	MARRIAGES.
	32.—NOTTINGHAMSHIRE —*continued.*									
	430.—Basford.	**88778**	**117527**	**4841**	**4671**	**170**	**2306**	**1229**	**1077**	**1326**
1	Greasley	24230	33595	1465	1413	52	657	369	288	—
2	Ilkeston *HH*	8824	31455	1433	1374	59	704	380	324	—
3	Beeston	3098	7602	263	257	6	142	73	69	—
4	Hucknall Torkard*	10893	16109	676	655	21	312	163	149	—
5	Arnold	18887	12195	371	357	14	202	100	102	—
6	Carlton	8804	11287	494	479	15	205	100	105	—
7	Wilford*	13442	5284	139	136	3	84	44	40	—
	431.—Nottingham.	**12471**	**213877**	**6911**	**6517**	**394**	**4906**	**2475**	**2431**	**2039**
1	Nottingham South-West* *HHHH*	12471	32072	1082	1041	41	980	505	425	—
2	Nottingham South-East		29974	1056	976	80	685	351	334	—
3	Nottingham North-East *WLLL* ..		63870	1914	1793	121	1317	664	653	—
4	Nottingham North-West *WH* ..		53699	1550	1500	50	899	421	478	—
5	Bulwell* *WWHH*		34262	1309	1207	102	1075	534	541	—
	432.—Southwell.	**118467**	**19321**	**474**	**441**	**33**	**306**	**153**	**155**	**134**
1	Southwell *W*	53206	10470	243	231	12	172	86	86	—
2	Kneesall	65261	8851	231	210	21	136	67	69	—
	433.—Newark.	**96810**	**30588**	**761**	**713**	**48**	**469**	**227**	**242**	**267**
1	North Collingham	25260	4600	92	89	3	63	27	36	—
2	Bassingham	20998	3109	67	63	4	44	21	23	—
3	Newark *WHH*	2164	14571	387	356	31	234	121	113	—
4	Bennington	24010	4432	124	119	5	69	26	43	—
5	Claypole *W*	24378	3876	91	86	5	59	32	27	—
	434.—Bingham.	**69232**	**13991**	**335**	**315**	**20**	**200**	**107**	**93**	**100**
1	Bingham *W*	69232	13991	335	315	20	200	107	93	—
	33.—DERBYSHIRE.									
	435.—Shardlow.	**73085**	**51995**	**1811**	**1762**	**49**	**935**	**466**	**469**	**391**
1	Castle Donington	14914	6160	152	147	5	110	55	55	—
2	Melbourne	14223	5132	126	121	5	81	47	34	—
3	Shardlow *W*	12262	9594	398	386	12	206	114	92	—
4	Stapleford	16043	21760	790	777	13	380	176	204	—
5	Spondon	15643	9349	345	331	14	158	74	84	—
	436.—Derby.	**3816**	**95077**	**3000**	**2888**	**112**	**1855**	**998**	**857**	**906**
1	Derby *WHHHL*	3816	95077	3000	2888	112	1855	998	857	—
	437.—Belper.	**66910**	**61045**	**2163**	**2073**	**90**	**1065**	**535**	**530**	**573**
1	Duffield	19187	6171	171	168	3	89	39	50	—
2	Horsley *H*	10706	7109	263	252	11	121	54	67	—
3	Belper *W*	3183	10420	364	340	24	210	114	96	—
4	Ripley *H*	13552	15956	635	610	25	258	125	133	—
5	Alfreton	4626	15355	558	534	24	288	155	133	—
6	Wirksworth *H*	14756	6034	172	169	3	99	48	51	—
	438.—Ashbourne.	**97983**	**19930**	**576**	**545**	**31**	**327**	**168**	**159**	**144**
1	Ashbourne *WH*	24634	7051	206	194	12	133	72	61	—
2	Mayfield	12555	3103	70	66	4	40	19	21	—
3	Calton	21041	2864	91	86	5	34	10	24	—
4	Brassington	39753	6912	209	199	10	120	67	53	—

* 430: 4, 7; 431: 1, 5.—The boundaries of these sub-districts were altered during the year; see pages 292, 293 The births and deaths are shown as if the change had taken place at the beginning of the year.

VII.—NORTH MIDLAND DIVISION.—BIRTHS, DEATHS, AND MARRIAGES, 1899—*cont.*

No.	REGISTRATION DISTRICTS AND SUB-DISTRICTS.	AREA in Acres.	POPULATION, 1891.	BIRTHS (*exclusive of Still-born*). Total.	Legitimate.	Illegitimate.	DEATHS (*exclusive of Still-born*). Total.	Males.	Females.	MARRIAGES.
	33.—DERBYSHIRE—*cont.*									
	439.—Chesterfield.	**93006**	**111740**	**4695**	**4474**	**221**	**2154**	**1120**	**1034**	**1110**
1	Ashover *H*	24020	22654	922	866	56	378	192	186	—
2	Chesterfield *WH*	24435	48532	2025	1916	109	990	511	479	—
3	Bolsover	11000	4786	326	316	10	125	75	50	—
4	Eckington	18792	27774	1166	1131	35	524	273	251	—
5	Dronfield	14759	7994	256	245	11	137	69	68	—
	440.—Bakewell.	**104617**	**32153**	**836**	**781**	**55**	**512**	**256**	**256**	**228**
1	Bakewell *WH*	55260	11266	273	252	21	179	90	89	—
2	Matlock *HHH*	19793	13384	380	354	26	209	99	110	—
3	Tideswell	29564	7503	183	175	8	124	67	57	—
	441.—Chapel en le Frith.	**83493**	**23656**	**634**	**597**	**37**	**388**	**190**	**198**	**181**
1	Buxton *HH*	16119	11451	369	351	18	223	114	109	—
2	Chapel en le Frith *W*	67374	12205	265	246	19	165	76	89	—
	442a.—Glossop.	**20943**	**26797**	**611**	**581**	**30**	**464**	**204**	**260**	**212**
1	Glossop *WHH*	20943	26797	611	581	30	464	204	260	—
	442b.—Hayfield.	**17951**	**12873**	**338**	**328**	**10**	**221**	**106**	**115**	**87**
1	Hayfield *W*	17951	12873	338	328	10	221	106	115	—

VIII.—NORTH WESTERN DIVISION.—BIRTHS, DEATHS, AND MARRIAGES, 1899.

No.	REGISTRATION DISTRICTS AND SUB-DISTRICTS.	AREA in Acres.	POPULATION, 1891.	BIRTHS (*exclusive of Still-born*). Total.	Legitimate.	Illegitimate.	DEATHS (*exclusive of Still-born*). Total.	Males.	Females.	MARRIAGES.
	34.—CHESHIRE.									
	443.—Stockport.	**28464**	**135286**	**4117**	**3964**	**153**	**3065**	**1550**	**1515**	**1282**
1	Marple	4865	7136	195	192	3	126	64	62	—
2	Hyde *H*	5004	26842	768	731	37	618	313	305	—
3	Heaton Norris *H*	3657	30386	923	907	16	560	273	287	—
4	Stockport First *WHH*	1143	39576	1311	1238	73	1112	562	550	—
5	Stockport Second	1222	14804	489	475	14	308	163	145	—
6	Cheadle *HL*	7124	9046	250	244	6	207	112	95	—
7	Hazelgrove	5449	7496	181	177	4	134	63	71	—
	444.—Macclesfield.	**85892**	**60324**	**1446**	**1349**	**97**	**1185**	**581**	**604**	**499**
1	Prestbury	13667	4969	126	122	4	75	40	35	—
2	Bollington	8308	6759	140	133	7	110	52	58	—
3	Rainow	15597	3332	90	88	2	50	27	23	—
4	East Macclesfield	1148	13095	342	313	29	211	102	109	—
5	West Macclesfield *WHHL*	1706	17854	417	382	35	505	239	266	—
6	Sutton	13315	6840	166	151	15	125	61	64	—
7	Gawsworth	17983	2672	53	53	—	30	13	17	—
8	Alderley	14168	4903	112	107	5	79	47	32	—
	445.—Bucklow (Altrincham).	**75416**	**65892**	**1921**	**1832**	**89**	**1189**	**605**	**584**	**525**
1	Wilmslow *L*	15691	11213	292	277	15	197	97	100	—
2	Altrincham *HHH*	18283	37990	1241	1196	45	687	349	338	—
3	Lymm	18872	8385	189	180	9	119	61	58	—
4	Knutsford *W*	22570	8304	199	179	20	186	98	88	—
	446.—Runcorn.	**50499**	**43968**	**1170**	**1126**	**44**	**657**	**335**	**322**	**263**
1	Budworth *WH*	24559	9783	245	237	8	168	88	80	—
2	Runcorn *H*	10213	25422	704	679	25	348	174	174	—
3	Frodsham	15727	8763	221	210	11	141	73	68	—
	447.—Northwich.	**62564**	**50278**	**1746**	**1667**	**79**	**953**	**495**	**458**	**340**
1	Weaverham	18130	8786	302	294	8	140	65	75	—
2	Northwich *WHH*	12149	21269	804	766	38	483	253	230	—
3	Over *H*	18252	13523	421	399	22	212	116	96	—
4	Middlewich	14033	6700	219	208	11	118	61	57	—

VIII.—NORTH-WESTERN DIVISION.—BIRTHS, DEATHS, AND MARRIAGES, 1899—*cont.*

No.	REGISTRATION DISTRICTS AND SUB-DISTRICTS.	AREA in Acres.	POPULATION, 1891.	BIRTHS (*exclusive of Still-born*). Total.	Legitimate.	Illegitimate.	DEATHS (*exclusive of Still-born*). Total.	Males.	Females.	MARRIAGES.
	34.—CHESHIRE—*continued.*									
	448.—Congleton.	**50573**	**32367**	**921**	**870**	**51**	**516**	**261**	**255**	**259**
1	Church Hulme	14912	3000	72	69	3	35	18	17	—
2	Congleton *WH*	13368	13257	374	344	30	234	102	132	—
3	Sandbach *W*	22292	16110	475	457	18	247	141	106	—
	449.—Nantwich.	**101354**	**63098**	**2265**	**2144**	**121**	**1176**	**622**	**554**	**629**
1	Crewe *HHH*	33338	43446	1709	1633	76	828	438	390	—
2	Nantwich *W*	22003	10950	324	293	31	233	124	109	—
3	Bunbury	22113	4059	99	94	5	50	22	28	—
4	Wrenbury	23900	4643	133	124	9	65	38	27	—
	450.—Chester.*	**134568**	**83028**	**2293**	**2205**	**88**	**1549**	**781**	**768**	**798**
1	Tattenhall	63067	15405	385	365	20	216	115	101	—
2	Chester Castle *W*	12886	22964	628	613	15	373	201	172	—
3	Chester Cathedral *WHHL*	26783	28857	770	731	39	706	343	363	—
4	Hawarden *W*	32833	15802	510	496	14	254	122	132	—
	451.—Wirral.	**45213**	**36672**	**1187**	**1145**	**42**	**579**	**304**	**275**	**224**
1	Neston	15928	7167	279	267	12	103	50	53	—
2	Eastham	7977	10046	202	199	3	99	47	52	—
3	Bebington *WHH*	6679	9243	382	369	13	175	101	74	—
4	Woodchurch *HH*	14629	10216	324	310	14	202	106	96	—
	452.—Birkenhead.	**9300**	**133542**	**4938**	**4771**	**167**	**3024**	**1532**	**1492**	**1157**
1	Birkenhead *HHHH*	1280	58237	2150	2091	59	1323	688	635	—
2	Tranmere *WW*	4612	42026	1312	1249	63	913	461	452	—
3	Wallasey *HHHH*	3408	33229	1476	1431	45	788	383	405	—
	35.—LANCASHIRE.									
	453.—Liverpool.	**2470**	**156981**	**5101**	**4795**	**306**	**5213**	**2861**	**2352**	**253**
1	St. Martin	720	53713	2126	2091	35	1395	718	677	—
2	Dale-street *H*	268	12931	276	269	7	284	134	150	—
3	St. Thomas..	425	14517	403	396	7	310	167	143	—
4	Mount Pleasant *WHHHHHHH* ..	626	41013	1289	1055	234	2349	1349	1000	—
5	Islington *H*	431	34807	1007	984	23	875	493	382	—
	454.—Toxteth Park.	**3598**	**128387**	**4190**	**4063**	**127**	**3200**	**1638**	**1562**	**1096**
1	Toxteth Park *WWWHHHHHH* ..	3598	128387	4190	4063	127	3200	1638	1562	—
	455.—West Derby.	**36772**	**444403**	**16856**	**16420**	**436**	**10562**	**5439**	**5123**	**4068**
1	Crosby	7707	25065	734	723	11	396	173	223	—
2	Litherland	4981	6802	453	438	15	222	108	114	—
3	Fazakerley† *W*	8787	4582	93	88	5	67	40	27	—
4	Walton† *WWH*		40892	1679	1555	124	1371	727	644	—
5	Bootle† *HH*	1595	49217	1815	1776	39	1165	595	570	—
6	Kirkdale *wwwH*	926	66131	2363	2341	22	1431	765	666	—
7	North Everton *wH*	303	48354	2088	2061	25	1198	607	591	—
8	South Everton *WH*	390	62202	2243	2180	63	2026	1059	967	—
9	West Derby Western†	674	76971	3086	3004	82	1474	742	732	—
10	West Derby Eastern† *H*	5529	35866	1041	1013	28	628	329	299	—
11	Wavertree *WwwHHH*	5880	28321	1263	1241	22	584	294	290	—
	456.—Prescot.	**55592**	**140927**	**5300**	**5138**	**162**	**3188**	**1719**	**1469**	**1096**
1	Hale	10334	3283	79	76	3	51	30	21	—
2	Much Woolton *H*	2183	5676	170	161	9	104	47	57	—
3	Huyton	10525	6405	160	155	5	74	37	37	—
4	Widnes *HH*	10908	33765	1176	1137	39	678	348	330	—
5	Prescot‡ *WH* } *L*	15770	14999	476	447	29	519	292	227	—
6	St. Helens‡ *HHH* }		73327	3126	3055	71	1714	939	775	—
7	Rainford	5872	3472	113	107	6	48	26	22	—

* 450.—The District of CHESTER comprises the three Poor Law Unions of Tarvin (Tattenhall sub-district), Chester (Chester Castle and Chester Cathedral sub-districts), and Hawarden (Hawarden sub-district).

† 455: 3, 4, 5, 9, 10.—On 1st July 1899 the area comprised in Walton and West Derby Rural sub-districts was re-divided into four sub-districts, Fazakerley, Walton, Bootle, and West Derby Eastern; on the same date West Derby Municipal sub-district was renamed West Derby Western; see page 293. The births and deaths are shown as if the changes had taken place at the beginning of the year.

‡ 456: 5, 6.—On 1st July 1899 changes were made in the boundary of these sub-districts: see page 293.

VIII.—NORTH-WESTERN DIVISION.—BIRTHS, DEATHS, AND MARRIAGES, 1899—*cont.*

No.	REGISTRATION DISTRICTS AND SUB-DISTRICTS.	AREA in Acres.	POPULATION, 1891.	BIRTHS (*exclusive of Still-born*). Total.	Legitimate.	Illegitimate.	DEATHS (*exclusive of Still-born*). Total.	Males.	Females.	MARRIAGES.
	35.—LANCASHIRE—*cont.*									
	457.—Ormskirk.	**90662**	**99207**	**2618**	**2492**	**126**	**1860**	**916**	**944**	**745**
1	Bickerstaffe	11207	3519	95	89	6	43	23	20	—
2	Aughton *W*	8703	5957	147	146	1	103	50	53	—
3	Halsall	10468	2035	51	49	2	26	13	13	—
4	Formby *H*	12917	18930	483	468	15	341	164	177	—
5	North Meols *HHHHHH*	8467	43026	1067	1012	55	841	403	438	—
6	Tarleton	13409	3521	97	92	5	58	27	31	—
7	Scarisbrick..	13357	4664	135	131	4	85	43	42	—
8	Ormskirk *WWHH*	573	6298	210	186	24	202	111	91	—
9	Lathom	11561	11257	333	319	14	161	82	79	—
	458.—Wigan.	**48398**	**166762**	**6986**	**6689**	**297**	**4074**	**2082**	**1992**	**1522**
1	Standish	10727	9481	358	344	14	224	110	114	—
2	Aspull	6428	14143	464	437	27	245	121	124	—
3	Wigan *WHH*	2188	55013	2144	2025	119	1487	753	734	—
4	Hindley *HH*	6913	42537	1957	1885	72	1136	605	531	—
5	Pemberton *H*	6371	23882	1067	1028	39	564	285	279	—
6	Upholland	9621	8327	307	299	8	130	64	66	—
7	Ashton in Makerfield *H*	6250	13379	689	671	18	288	144	144	—
	459.—Warrington.	**27771**	**83471**	**3432**	**3341**	**91**	**1871**	**1000**	**871**	**771**
1	Newton in Makerfield *HHL* ..	5512	19396	845	824	21	412	216	196	—
2	Winwick *L*	4177	1990	69	68	1	42	19	23	—
3	Sankey	8898	4046	147	145	2	69	36	33	—
4	Warrington *WHH*	3255	55288	2309	2245	64	1313	710	603	—
5	Rixton *W*..	5029	2751	62	59	3	35	19	16	—
	460.—Leigh.	**24356**	**70768**	**2814**	**2718**	**96**	**1690**	**845**	**845**	**646**
1	Lowton	5194	8499	348	336	12	186	95	91	—
2	Culcheth	10880	14292	522	497	25	290	134	156	—
3	Leigh..	8282	21427	888	864	24	527	267	260	—
4	Atherton *WH*		26550	1056	1021	35	687	349	338	—
	461.—Bolton.	**46426**	**226799**	**7454**	**7175**	**279**	**4803**	**2469**	**2334**	**2100**
1	Farnworth *WH*..	2499	31751	1013	952	61	977	511	466	—
2	Hulton *HH*	5784	17683	639	618	21	396	194	202	—
3	Halliwell	4224	18124	711	690	21	392	224	168	—
4	Horwich	9115	24818	961	935	26	467	226	241	—
5	Tonge	3212	8719	324	318	6	175	104	71	—
6	Turton *H*..	7424	7103	158	158	—	112	55	57	—
7	Edgeworth..	5391	2399	50	47	3	27	13	14	—
8	Sharples	5051	6981	200	198	2	112	57	55	—
9	Little Bolton	727	44307	1345	1281	64	834	405	429	—
10	Great Bolton *H*..	826	52367	1600	1537	63	1066	547	519	—
11	Lever	2173	12547	453	441	12	245	133	112	—
	462.—Bury.	**35894**	**141975**	**3645**	**3508**	**137**	**2767**	**1417**	**1350**	**1243**
1	Ramsbottom *H*..	5685	11246	276	262	14	180	102	78	—
2	Tottington	2087	5775	140	137	3	111	55	56	—
3	Walmersley	5056	6358	161	156	5	107	59	48	—
4	Heywood* *H*	11404	24712	676	652	24	628	320	308	—
5	South Bury*		18206	436	411	25	307	152	155	—
6	North Bury* *WHH*		26235	647	622	25	531	265	266	—
7	Elton *H*	3530	14604	365	352	13	248	124	124	—
8	Radcliffe	2695	20026	515	502	13	365	191	174	—
9	Whitefield	5437	14813	429	414	15	290	149	141	—
	463.—Barton upon Irwell.	**24555**	**93470**	**2902**	**2813**	**89**	**1837**	**926**	**911**	**710**
1	Worsley *W*	8122	29065	986	962	24	572	291	281	—
2	Barton *WH*	10621	35826	1081	1033	48	724	373	351	—
3	Stretford	5812	28579	835	818	17	541	262	279	—
	464.—Chorlton.	**11699**	**299365**	**9873**	**9376**	**497**	**6734**	**3319**	**3415**	**3158**
1	Didsbury *W*	6001	27927	767	685	82	1101	571	530	—
2	Ardwick†	4154	117025	4847	4679	168	2698	1353	1345	—
3	Chorlton upon Medlock *HHHH* ..	646	59620	1538	1407	131	1156	532	624	—
4	Hulme†	898	95293	2721	2605	116	1779	863	916	—

* 462 : 4, 5, 6.—The boundaries of these sub-districts were altered during the year; see page 293. The births and deaths are included in the figures for the sub-districts in which they were registered.

† 464 : 2, 4.—The boundary of these sub-districts was altered on 1st January, 1899; see page 293.

VIII.—NORTH-WESTERN DIVISION.—BIRTHS, DEATHS, AND MARRIAGES, 1899—*cont.*

No.	REGISTRATION DISTRICTS AND SUB-DISTRICTS.	AREA in Acres.	POPULATION, 1891.	BIRTHS (*exclusive of Still-born*). Total.	Legitimate.	Illegitimate.	DEATHS (*exclusive of Still-born*). Total.	Males.	Females.	MARRIAGES.
	35.—LANCASHIRE—*cont.*									
	465.—Salford.	**6040**	**204522**	**7647**	**7406**	**247**	**5451**	**2816**	**2635**	**2025**
1	Pendleton *WHHH*	3285	56926	2496	2426	70	2102	1107	995	—
2	Broughton	1426	37864	1303	1263	40	783	386	397	—
3	Greengate *H*	382	37923	1250	1213	37	934	492	442	—
4	Regent Road *W*..	947	71809	2598	2498	100	1632	831	801	—
	466.—Manchester.	**1646**	**145100**	**4774**	**4616**	**158**	**3846**	**1965**	**1881**	**1398**
1	Ancoats *wH*	400	45962	1652	1616	36	1248	623	625	—
2	Central *WHHHH*	748	38060	1018	946	72	1164	672	492	—
3	St. George	498	61058	2104	2054	50	1434	670	764	—
	467.—Prestwich.	**11348**	**152913**	**5914**	**5701**	**213**	**4639**	**2460**	**2179**	**1539**
1	Newton *HH*	1969	69834	2734	2658	76	1738	862	876	—
2	Cheetham *WwH*	1652	39961	1486	1384	102	1750	1026	724	—
3	Failsworth	2370	15604	716	703	13	387	196	191	—
4	Blackley	2033	15712	771	754	17	435	208	227	—
5	Prestwich *L*	3324	10902	207	202	5	329	168	161	—
	468.—Ashton under Lyne.	**38876**	**165972**	**4800**	**4596**	**204**	**3715**	**1910**	**1805**	**1447**
1	Knott Lanes	2409	9597	301	285	16	197	106	91	—
2	Ashton Town* *WHH*	1374	40486	1188	1108	80	1120	592	528	—
3	Audenshaw	4206	17440	592	577	15	349	187	162	—
4	Denton	2593	13993	375	365	10	289	171	118	—
5	Newton	1515	8741	256	253	3	203	95	108	—
6	Stalybridge*	7269	44342	1297	1244	53	991	474	517	—
7	Mossley	3429	22806	596	575	21	431	220	211	—
8	Mottram	16079	8567	195	189	6	135	65	70	—
	469.—Oldham.	**17104**	**202008**	**5787**	**5565**	**222**	**4604**	**2359**	**2245**	**1985**
1	Oldham below Town *WHH* ..	1974	76329	2188	2092	96	2062	1102	960	—
2	Oldham above Town *H*	2756	55134	1541	1482	59	1145	567	578	—
3	Chadderton *H*	6202	22087	702	683	19	450	229	221	—
4	Middleton		22162	647	627	20	438	207	231	—
5	Royton	3308	13395	387	372	15	280	139	141	—
6	Crompton	2864	12901	322	309	13	229	115	114	—
	470.—Rochdale.	**31912**	**112855**	**2845**	**2739**	**106**	**2374**	**1200**	**1174**	**1049**
1	Butterworth	7766	9438	217	211	6	166	84	82	—
2	Castleton further *H*	3319	18333	506	586	10	417	193	224	—
3	Castleton nearer	493	18606	444	421	23	320	167	153	—
4	Spotland nearer side	1131	12114	230	212	18	204	98	106	—
5	Spotland further side	6034	7114	182	179	3	130	59	71	—
6	Wardleworth *H*	766	19238	512	491	21	472	237	235	—
7	Whitworth and Wardle *W*	7622	19628	490	468	22	550	304	246	—
8	Blatchinworth	4781	8584	174	171	3	115	58	57	—
	471.—Haslingden.	**27255**	**109833**	**2803**	**2717**	**86**	**1904**	**953**	**951**	**993**
1	Rawtenstall *WH*	9525	29507	769	743	26	559	290	269	—
2	Bacup	6116	23498	581	563	18	402	190	212	—
3	Haslingden	8189	18225	425	414	11	297	167	130	—
4	Accrington *HH*	3425	38603	1028	997	31	646	306	340	—
	472.—Burnley.	**63580**	**164394**	**5608**	**5334**	**274**	**4040**	**2045**	**1995**	**1658**
1	East Ward *WHH*	23272	51686	1564	1475	89	1454	777	677	—
2	West Ward		41483	1462	1382	80	989	459	530	—
3	Padiham	12871	16952	510	476	34	377	193	184	—
4	Nelson	4285	28588	1117	1080	37	655	315	340	—
5	Colne	16667	24781	923	890	33	544	291	253	—
6	Pendle	6485	1405	32	31	1	21	10	11	—

468: 2, 6.—The boundaries of these sub-districts were altered during the year; see page 293. The births and deaths are included in the figures for the sub-districts in which they were registered.

VIII.—NORTH-WESTERN DIVISION.—BIRTHS, DEATHS, AND MARRIAGES, 1899—*cont.*

No.	REGISTRATION DISTRICTS AND SUB-DISTRICTS.	AREA in Acres.	POPULATION, 1891.	BIRTHS (*exclusive of Still-born*). Total.	Legitimate.	Illegitimate.	DEATHS (*exclusive of Still-born*). Total.	Males.	Females.	MARRIAGES.
	35.—LANCASHIRE—*cont.*									
	473.—Clitheroe.	**119212**	**23208**	**530**	**514**	**16**	**342**	**167**	**175**	**172**
1	Gisburn	24547	2023	54	52	2	24	13	11	—
2	Slaidburn	45497	1489	40	39	1	15	8	7	—
3	Chipping	19805	2749	55	54	1	40	28	12	—
4	Clitheroe *W*	20648	13709	330	319	11	210	96	114	—
5	Whalley	8715	3238	51	50	1	53	22	31	—
	474.—Blackburn.	**45855**	**204903**	**6311**	**6097**	**214**	**4282**	**2169**	**2113**	**2001**
1	Billington	5964	2124	37	36	1	28	10	18	—
2	Harwood	6904	22238	806	785	21	427	196	231	—
3	Mellor	7127	2340	51	50	1	36	19	17	—
4	Blackburn Northern		58834	1744	1678	66	1082	526	556	—
5	Blackburn Southern *WHH* ..		46490	1383	1310	73	1286	722	564	—
6	Oswaldtwistle	25860	19166	556	544	12	402	188	214	—
7	Darwen *H*		35168	1083	1059	24	661	338	323	—
8	Witton		18543	651	635	16	360	170	190	—
	475.—Chorley.	**54456**	**55058**	**1808**	**1735**	**73**	**1155**	**620**	**535**	**409**
1	Brindle *H*	10652	6346	166	165	1	120	68	52	—
2	Leyland	10254	10257	326	318	8	172	75	97	—
3	Rivington	9452	6171	199	195	4	103	52	51	—
4	Chorley *WH*	10912	26635	948	896	52	661	377	284	—
5	Croston	13186	5649	169	161	8	99	48	51	—
	476.—Preston.	**67553**	**143541**	**4451**	**4240**	**211**	**3456**	**1640**	**1816**	**1207**
1	Longton	14287	6694	202	197	5	120	53	67	—
2	Trinity	1412	36503	1244	1179	65	852	416	436	—
3	St. Peter *HH*	790	38832	1377	1321	56	973	463	510	—
4	St. John *H*	618	27277	725	690	35	587	252	335	—
5	Walton le Dale *H*	9746	11432	338	327	11	218	111	107	—
6	Alston *W*	12107	7131	196	189	7	116	64	52	—
7	Broughton *WL*	28593	15672	369	337	32	590	281	309	—
	477.—Fylde.	**59032**	**56317**	**2490**	**2378**	**112**	**1545**	**796**	**749**	**815**
1	Kirkham *W*	27808	10268	266	245	21	197	102	95	—
2	Lytham *H*	8044	7595	246	238	8	178	86	92	—
3	Blackpool *HH*	8627	25566	1393	1325	68	870	438	432	—
4	Fleetwood *H*	14553	12888	585	570	15	300	170	130	—
	478.—Garstang.	**61115**	**12151**	**294**	**278**	**16**	**173**	**92**	**81**	**69**
1	Stalmine	13589	3245	108	103	5	46	23	23	—
2	St. Michael	16439	2948	65	60	5	39	24	15	—
3	Garstang *W*	31087	5958	121	115	6	88	45	43	—
	479.—Lancaster.	**62581**	**52024**	**1764**	**1687**	**77**	**1277**	**628**	**649**	**567**
1	Ellel *H*	31136	3759	101	94	7	43	23	20	—
2	Heaton *H*	8572	7864	379	366	13	274	131	143	—
3	Lancaster *WHHLL*	9896	33886	1073	1026	47	880	441	439	—
4	Warton	12977	6515	211	201	10	80	33	47	—
	480.—Lunesdale.	**75734**	**7347**	**168**	**161**	**7**	**79**	**45**	**34**	**46**
1	Caton	20680	2812	71	68	3	32	18	14	—
2	Wray *W*	28968	1839	47	45	2	22	8	14	—
3	Tunstal	10501	811	12	12	—	6	3	3	—
4	Arkholme	15585	1885	38	36	2	19	16	3	—
	481.—Ulverston.	**141124**	**43821**	**1062**	**983**	**79**	**675**	**368**	**307**	**346**
1	Cartmel	28754	6319	128	124	4	89	41	48	—
2	Colton	24806	3270	64	60	4	44	28	16	—
3	Ulverston *WHH*	8463	12185	291	264	27	225	132	93	—
4	Dalton	16078	15725	439	400	39	234	127	107	—
5	West Broughton	29453	3021	55	53	2	39	22	17	—
6	Hawkshead	33570	3301	85	82	3	44	18	26	—
	482.—Barrow in Furness.	**10987**	**51712**	**1706**	**1641**	**65**	**867**	**449**	**418**	**429**
1	Barrow in Furness *WHH*	10987	51712	1706	1641	65	867	449	418	—

IX.—YORKSHIRE.—BIRTHS, DEATHS, AND MARRIAGES, 1899.

No.	REGISTRATION DISTRICTS AND SUB-DISTRICTS.	AREA in Acres.	POPULATION, 1891.	BIRTHS (*exclusive of Still-born*). Total.	Legitimate.	Illegitimate.	DEATHS (*exclusive of Still-born*). Total.	Males.	Females.	MARRIAGES.
	36.—WEST RIDING.									
	483.—Sedbergh.	**52665**	**4040**	**85**	**81**	**4**	**53**	**28**	**25**	**21**
1	Sedbergh *W*	19603	2374	46	44	2	31	16	15	—
2	Garsdale	12172	535	13	13	—	6	1	5	—
3	Dent	20890	1131	26	24	2	16	11	5	—
	484.—Settle.	**151942**	**14071**	**355**	**341**	**14**	**192**	**104**	**88**	**99**
1	Bentham*	59558	6166	167	158	9	80	38	42	—
2	Settle* *W*	35756	5034	119	114	5	79	42	37	—
3	Long Preston	16297	1798	46	46	—	22	15	7	—
4	Kirkby Malham	22328	753	16	16	—	9	7	2	—
5	Arncliffe	18003	320	7	7	—	2	2	—	—
	485.—Skipton.	**159191**	**38944**	**1157**	**1100**	**57**	**704**	**366**	**338**	**370**
1	Kettlewell	33135	668	13	13	—	10	7	3	—
2	Gargrave	17753	2238	52	52	—	24	15	9	—
3	Barnoldswick	16570	7978	327	309	18	182	94	88	—
4	Kildwick	18123	9859	243	234	9	164	82	82	—
5	Skipton *WH*	25483	13601	404	380	24	261	140	121	—
6	Addingham	20755	3139	84	79	5	44	18	26	—
7	Grassington	27372	1461	34	33	1	19	10	9	—
	486.—Pateley Bridge.	**75063**	**7761**	**234**	**219**	**15**	**133**	**81**	**52**	**74**
1	Ramsgill	31765	796	26	23	3	26	18	8	—
2	Pateley Bridge *W*	11776	3235	101	92	9	57	34	23	—
3	Thornthwaite	14670	1350	43	41	2	13	9	4	—
4	Dacre Banks	16852	2390	64	63	1	37	20	17	—
	487.—Ripon.	**68682**	**15635**	**387**	**365**	**22**	**233**	**128**	**105**	**104**
1	Ripon *WHH*	23228	10451	269	254	15	176	99	77	—
2	Kirkby Malzeard	25797	2480	45	44	1	28	14	14	—
3	Wath	7859	875	25	24	1	6	4	2	—
4	Dishforth	11798	1829	48	43	5	23	11	12	—
	488.—Great Ouseburn.	**45944**	**9418**	**243**	**234**	**14**	**129**	**76**	**53**	**74**
1	Boroughbridge	14145	2948	59	53	6	29	17	12	—
2	Whixley *W*	19880	3026	83	77	6	46	24	22	—
3	Poppleton	11919	3444	106	104	2	54	35	19	—
	489.—Knaresborough.	**41236**	**27158**	**957**	**901**	**56**	**624**	**348**	**276**	**342**
1	Knaresborough *W*	19107	7173	237	212	25	184	114	70	—
2	Harrogate *HHHHH*	22129	19985	720	689	31	440	234	206	—
	490.—Wetherby.	**65750**	**14984**	**384**	**356**	**28**	**238**	**114**	**124**	**103**
1	Wetherby *WH*	65750	14984	384	356	28	238	114	124	—
	491.—Wharfedale.	**71019**	**51256**	**1350**	**1284**	**66**	**984**	**525**	**459**	**428**
1	Horsforth *HH*	12158	11904	280	271	9	184	104	80	—
2	Fewston *W*	25361	2692	60	54	6	51	29	22	—
3	Otley *HL*	11531	12588	391	372	19	401	207	194	—
4	Ilkley *HHH*	11645	6240	144	134	10	86	42	44	—
5	Yeadon	10324	17832	475	453	22	262	143	119	—
	492.—Keighley.	**36769**	**69239**	**1958**	**1883**	**75**	**1373**	**697**	**676**	**642**
1	Bingley *HH*	14109	16765	416	400	16	298	164	134	—
2	Keighley *WH*	14546	42440	1292	1241	51	918	442	476	—
3	Haworth	8114	10034	250	242	8	157	91	66	—
	493.—Todmorden.	**35844**	**49226**	**986**	**965**	**21**	**689**	**369**	**320**	**303**
1	Hebden Bridge	21707	15738	393	384	9	226	123	103	—
2	Todmorden *WHH*	14137	24488	593	581	12	463	246	217	—

* 484: 1, 2.—The boundaries of these sub-districts were altered during the year; see page 294. The births and deaths are shown as if the changes had taken place at the beginning of the year.

IX.—YORKSHIRE.—BIRTHS, DEATHS, AND MARRIAGES, 1899—*continued.*

No.	REGISTRATION DISTRICTS AND SUB-DISTRICTS.	AREA in Acres.	POPULATION, 1891.	BIRTHS (*exclusive of Still-born*). Total.	Legitimate.	Illegitimate.	DEATHS (*exclusive of Still-born*). Total.	Males.	Females.	MARRIAGES.
	36.—WEST RIDING—*cont.*									
	494.—Saddleworth.	**18482**	**18238**	**395**	**382**	**13**	**272**	**145**	**127**	**117**
1	Delph	6303	8841	198	191	7	132	76	56	—
2	Upper Mill *WH*	12179	9397	197	191	6	140	69	71	—
	495.—Huddersfield.	**71592**	**168399**	**4046**	**3922**	**124**	**2868**	**1430**	**1438**	**1432**
1	Slaithwaite	11815	8425	212	209	3	127	65	62	—
2	Honley *WH*	11517	14869	270	265	5	275	136	139	—
3	Holmfirth	10929	9202	190	184	6	124	73	51	—
4	Newmill	6378	5704	149	146	3	80	43	37	—
5	Kirkburton	8792	12221	280	271	9	197	96	101	—
6	Almondbury *H*	3977	23268	622	610	12	370	182	188	—
7	Kirkheaton	5590	6331	135	134	1	105	48	57	—
8	Huddersfield *HH*	4055	46098	1133	1080	53	865	444	421	—
9	Lockwood *W*	3820	28054	619	594	25	436	199	237	—
10	Golcar	4719	16227	436	429	7	289	144	145	—
	496.—Halifax.	**56920**	**186249**	**4486**	**4320**	**166**	**3311**	**1659**	**1652**	**1700**
1	Brighouse* *H*	8030	29047	695	672	23	474	244	230	—
2	Southowram *H*	3546	9392	286	274	12	173	99	74	—
3	Halifax *WH*	2229	58456	1347	1286	61	1233	612	621	—
4	Elland *H*	5783	19681	456	446	10	255	122	133	—
5	Ripponden	13239	6125	140	137	3	95	38	57	—
6	Sowerby *H*	8835	18839	423	409	14	284	157	127	—
7	Luddenden *H*	6086	5345	114	107	7	92	41	51	—
8	Ovenden	5350	13458	336	331	5	224	110	114	—
9	Northowram *H*	4822	25906	689	658	31	481	236	245	—
	497a.—Bradford.	**10791**	**216361**	**5508**	**5219**	**289**	**4344**	**2182**	**2162**	**2199**
1	Bowling	1707	36911	1058	1006	52	644	321	323	—
2	Bradford East *H*	2195	61641	1723	1621	102	1271	650	621	—
3	Bradford West *HHHH*	4856	69039	1559	1493	66	1261	620	641	—
4	Horton *W*	2033	48770	1168	1099	69	1168	591	577	—
	497b.—North Bierley.	**30765**	**122297**	**3257**	**3134**	**123**	**2303**	**1165**	**1138**	**927**
1	Cleckheaton* *H*	4048	18709	503	484	19	299	164	135	—
2	Drighlington	3793	11291	337	313	24	222	115	107	—
3	North Bierley	3342	16349	362	351	11	300	157	143	—
4	Thornton *WH*	6529	13624	338	322	16	289	156	133	—
5	Wilsden	2638	2764	81	79	2	55	21	34	—
6	Shipley *HH*	1406	23387	664	642	22	431	206	225	—
7	Idle	3682	15046	387	373	14	262	136	126	—
8	Calverley *H*	2927	7853	196	191	5	136	63	73	—
9	Pudsey	2400	13444	389	379	10	309	147	162	—
	498.—Hunslet.	**12033**	**69502**	**2735**	**2630**	**105**	**1448**	**739**	**709**	**674**
1	Hunslet *W*	1167	56746	2272	2181	91	1214	623	591	—
2	Whitkirk	5554	5315	155	148	7	91	48	43	—
3	Rothwell	5312	7441	308	301	7	143	68	75	—
	499.—Holbeck.	**2653**	**26990**	**1136**	**1095**	**41**	**668**	**331**	**337**	**259**
1	Holbeck *W*	2653	26990	1136	1095	41	668	331	337	—
	500.—Bramley.	**7597**	**67398**	**2357**	**2286**	**71**	**1434**	**761**	**673**	**551**
1	Bramley	2505	14787	491	480	11	302	166	136	—
2	Gildersome	993	3175	89	86	3	53	25	28	—
3	Wortley *W*	4099	49436	1777	1720	57	1079	570	509	—
	501.—Leeds.	**13954**	**223154**	**7385**	**6979**	**406**	**4911**	**2583**	**2328**	**2442**
1	South-East Leeds	853	33385	1206	1144	62	696	351	345	—
2	North Leeds *WH*	640	60618	2234	2074	160	1448	787	661	—
3	West Leeds *HH*	1243	83520	2085	1952	133	1835	966	869	—
4	Kirkstall	3183	29011	1068	1039	29	556	268	288	—
5	Chapeltown *HH*	8035	15720	792	770	22	376	211	165	—

* 496: 1 : 497*b* : 1.—The boundaries of these sub-districts were altered during the year ; see page 294. The births and deaths are included in the numbers for the sub-districts in which they were registered.

IX.—YORKSHIRE.—BIRTHS, DEATHS, AND MARRIAGES, 1899—*continued.*

No.	REGISTRATION DISTRICTS AND SUB-DISTRICTS.	AREA in Acres.	POPULATION, 1891.	BIRTHS (*exclusive of Still-born*). Total.	Legitimate.	Illegitimate.	DEATHS (*exclusive of Still-born*). Total.	Males.	Females.	MARRIAGES.
	36.—WEST RIDING—*cont.*									
	502.—Dewsbury.	**25284**	**162959**	**4435**	**4290**	**145**	**2910**	**1479**	**1431**	**1652**
1	Morley *H*	2765	19088	630	609	21	403	196	207	—
2	Batley *HH*	2039	28719	867	834	33	526	251	275	—
3	Gomersal	3254	13004	345	334	11	227	116	111	—
4	Liversedge	2827	23377	637	622	15	378	185	193	—
5	Mirfield *HH*	3765	16841	392	387	5	273	143	130	—
6	Dewsbury *WHH*	1463	29847	660	620	40	591	323	268	—
7	Soothill	2459	11493	301	297	4	170	88	82	—
8	Ossett *H*	3105	10984	336	326	10	213	119	94	—
9	Thornhill	3602	9606	267	261	6	129	58	71	—
	503.—Wakefield.	**41981**	**99341**	**3656**	**3522**	**134**	**1886**	**1018**	**868**	**897**
1	Bretton	10172	5781	179	172	7	74	34	40	—
2	Sandal	8930	9523	423	412	11	198	100	98	—
3	Normanton	6154	17405	703	682	21	288	175	113	—
4	Stanley *WHHL*	4674	15576	580	560	20	438	249	189	—
5	Wakefield *HH*	803	23315	704	658	46	406	196	210	—
6	Horbury	1279	5673	175	169	6	93	52	41	—
7	Alverthorpe	3300	11680	445	434	11	184	93	91	—
8	Ardsley	6669	10388	447	435	12	205	119	86	—
	504.—Pontefract.	**54106**	**56611**	**2493**	**2387**	**106**	**1124**	**613**	**511**	**525**
1	Knottingley	18128	11233	396	376	20	172	88	84	—
2	Whitley	17027	2330	67	65	2	23	15	8	—
3	Pontefract *WHH*	12734	18265	960	907	53	453	244	209	—
4	Castleford *HH*	6217	24783	1070	1039	31	476	266	210	—
	505.—Hemsworth.	**34735**	**14631**	**773**	**747**	**26**	**365**	**193**	**172**	**130**
1	Hemsworth *WH*	34735	14631	773	747	26	365	193	172	—
	506.—Barnsley.	**34843**	**95649**	**4245**	**4059**	**195**	**2612**	**1071**	**941**	**893**
1	Darton	11311	10538	622	603	19	234	133	101	—
2	Barnsley *WHHH*	9219	49205	1938	1834	104	1044	550	494	—
3	Darfield	8815	25559	1247	1195	52	514	285	229	—
4	Worsborough	5498	10347	438	418	20	220	103	117	—
	507.—Wortley.*	**93151**	**58797**	**2116**	**2034**	**82**	**1235**	**685**	**550**	**554**
1	Cawthorne	8969	5278	148	141	7	58	31	27	—
2	High Hoyland	4870	3519	75	75	—	43	21	22	—
3	Penistone *W*	21915	7375	226	218	8	146	89	57	—
4	Wortley	8079	3354	113	110	3	52	25	27	—
5	Ecclesfield *WHL*	10893	25885	1045	1001	44	711	378	333	—
6	Bradfield *H*	38425	13386	509	489	20	225	141	84	—
	508.—Ecclesall Bierlow.	**23135**	**137905**	**5279**	**5091**	**188**	**2930**	**1521**	**1409**	**1282**
1	Hallam *H*	7872	49037	2135	2070	65	1100	542	558	—
2	Dore	5445	2468	57	57	—	34	15	19	—
3	Norton	5185	5576	325	316	9	164	84	80	—
4	Ecclesall Bierlow *WH*	4633	80824	2762	2648	114	1632	880	752	—
	509.—Sheffield.	**10784**	**204677**	**8050**	**7698**	**352**	**5433**	**2916**	**2517**	**2577**
1	West Sheffield *HH*	198	14105	473	454	19	442	219	223	—
2	North Sheffield *HH*	160	37499	1433	1343	90	1275	690	585	—
3	South Sheffield	253	18411	572	537	35	377	199	178	—
4	Sheffield Park	2417	21401	807	772	35	460	223	237	—
5	West Brightside *W* } *W*	2821	34932	1333	1257	76	1025	606	419	—
6	East Brightside *H* }		32151	1208	1174	34	714	370	344	—
7	Attercliffe	1297	35883	1734	1679	55	950	507	443	—
8	Handsworth	3638	10295	490	482	8	190	102	88	—
	510.—Rotherham.	**50319**	**88732**	**3983**	**3834**	**149**	**1923**	**1042**	**881**	**924**
1	Aston *H*	7478	5142	262	258	4	133	74	59	—
2	South East Rotherham *WHH*	20327	24468	1020	974	46	565	311	254	—
3	North West Rotherham		21273	1062	1042	40	479	244	235	—
4	Rawmarsh *H*		15200	698	674	24	303	162	141	—
5	Wath	8974	20122	876	843	33	409	234	175	—
6	Maltby	13540	2527	45	43	2	34	17	17	—

* 507.—The District of WORTLEY comprises the two Poor Law Unions of Penistone (Cawthorne, High Hoyland, and Penistone sub-districts) and Wortley (Wortley, Ecclesfield, and Bradfield sub-districts).

IX.—YORKSHIRE.—BIRTHS, DEATHS, AND MARRIAGES, 1899—*continued.*

No.	REGISTRATION DISTRICTS AND SUB-DISTRICTS.	AREA in Acres.	POPULATION, 1891.	BIRTHS (*exclusive of Still-born*). Total.	Legitimate.	Illegitimate.	DEATHS (*exclusive of Still-born*). Total.	Males.	Females.	MARRIAGES.
	36.—WEST RIDING—*cont.*									
	511.—Doncaster.	**112747**	**63481**	**2686**	**2585**	**101**	**1427**	**726**	**701**	**651**
1	Tickhill *H*	20041	7723	296	284	12	131	63	68	—
2	Barmbrough *HH*	29622	18080	1219	1180	39	578	291	287	—
3	Doncaster *WHH*	1927	25962	819	778	41	540	285	255	—
4	Campsall	27216	5185	135	134	1	73	36	37	—
5	Bawtry	33041	6531	217	209	8	105	51	54	—
	512.—Thorne.	**69615**	**14807**	**424**	**402**	**22**	**287**	**156**	**131**	**106**
1	Epworth *H*	17844	3657	78	75	3	63	28	35	—
2	Thorne *W*	38486	6754	223	208	15	142	80	62	—
3	Crowle	13285	4486	123	119	4	82	48	34	—
	513.—Goole.	**43538**	**24393**	**861**	**832**	**29**	**499**	**264**	**235**	**227**
1	Swinefleet	19305	3617	104	103	1	49	24	25	—
2	Goole *WHH*	10546	16826	630	607	23	369	199	170	—
3	Snaith	13687	3950	127	122	5	81	41	40	—
	514.—Selby.	**56727**	**15285**	**481**	**456**	**25**	**279**	**158**	**121**	**110**
1	Carlton	13293	2261	56	54	2	23	14	9	—
2	Selby *W*	25329	9898	337	322	15	214	116	98	—
3	Riccall	18105	3126	88	80	8	42	28	14	—
	515.—Tadcaster.	**72861**	**25977**	**942**	**897**	**45**	**478**	**266**	**212**	**180**
1	Aberford *H*	29850	15920	663	632	31	293	156	137	—
2	Tadcaster *W*	29990	6073	173	165	8	136	82	54	—
3	Sherburn	13021	3984	106	100	6	49	28	21	—
	37.—E. RIDING (*with York*).									
	516.—York.	**86098**	**81405**	**2560**	**2424**	**136**	**1596**	**859**	**737**	**767**
1	Skelton *L*	7298	1500	30	30	—	19	11	8	—
2	Bootham *WHLL*	6648	18237	542	505	37	460	245	215	—
3	Micklegate	8012	23927	741	713	28	360	200	160	—
4	Walmgate *HHL*	7438	30741	1052	991	61	654	344	310	—
5	Escrick	18999	2662	72	71	1	30	13	17	—
6	Dunnington	17386	2603	73	67	6	44	28	16	—
7	Flaxton	14317	1735	50	47	3	29	18	11	—
	517.—Pocklington.	**110638**	**14579**	**362**	**330**	**32**	**202**	**103**	**99**	**87**
1	East Stamford Bridge	35044	3761	79	74	5	49	28	21	—
2	Pocklington *W*	42497	6143	156	143	13	96	46	50	—
3	Market Weighton	33097	4675	127	113	14	57	29	28	—
	518.—Howden.	**74870**	**12821**	**345**	**317**	**28**	**181**	**96**	**85**	**101**
1	Holme	11522	1815	40	35	5	27	9	18	—
2	Bubwith	16626	1634	44	41	3	17	10	7	—
3	Howden *W*	25252	5648	150	138	12	75	37	38	—
4	Wallingfen	21470	3724	111	103	8	62	40	22	—
	519.—Beverley.	**79575**	**24041**	**664**	**621**	**43**	**390**	**207**	**183**	**184**
1	South Cave..	20032	3624	73	69	4	56	33	23	—
2	Beverley *WHL*	25614	16443	508	473	35	300	157	143	—
3	Lockington..	23666	2609	56	53	3	21	9	12	—
4	Leven	11263	1365	27	26	1	13	8	5	—
	520.—Sculcoates.	**39113**	**135742**	**5583**	**5339**	**244**	**2900**	**1515**	**1385**	**1255**
1	Sutton *H*	4741	13300	620	603	17	358	178	180	—
2	Cottingham *L*	11011	10882	413	398	15	247	143	104	—
3	Ferriby	7574	1801	37	37	—	25	14	11	—
4	Hessle *W*	6693	22542	1253	1197	56	549	286	263	—
5	Hedon	6610	2162	73	67	6	49	26	23	—
6	Drypool *HH*	1746	30873	1466	1429	37	706	376	330	—
7	East Sculcoates	248	13231	559	526	33	313	155	158	—
8	West Sculcoates *WH*	490	40951	1162	1082	80	653	337	316	—

IX.—YORKSHIRE.—BIRTHS, DEATHS, AND MARRIAGES, 1899—*continued.*

No.	REGISTRATION DISTRICTS AND SUB-DISTRICTS.	AREA in Acres.	POPULATION, 1891.	BIRTHS (*exclusive of Still-born*). Total.	Legitimate.	Illegitimate.	DEATHS (*exclusive of Still-born*). Total.	Males.	Females.	MARRIAGES.
	37.—EAST RIDING—*cont.*									
	521.—Hull.	**1114**	**77947**	**2750**	**2616**	**134**	**1786**	**985**	**801**	**899**
1	Humber *H*	1114	34608	939	886	53	801	459	342	—
2	Myton *WH*		43339	1811	1730	81	985	526	459	—
	522.—Patrington.	**62425**	**8430**	**180**	**177**	**3**	**123**	**64**	**59**	**59**
1	Patrington *WH*	62425	8430	180	177	3	123	64	59	—
	523.—Skirlaugh.	**67277**	**9270**	**233**	**209**	**24**	**118**	**62**	**56**	**94**
1	Humbleton	11072	1142	34	30	4	13	7	6	—
2	Skirlaugh *W*	17513	2056	51	44	7	29	13	16	—
3	Aldbrough	11989	1340	38	38	—	19	11	8	—
4	Hornsea	13578	3322	81	69	12	41	22	19	—
5	Brandesburton	13125	1410	29	28	1	16	9	7	—
	524.—Driffield.	**111423**	**18843**	**447**	**397**	**50**	**239**	**123**	**116**	**127**
1	Foston	18548	2642	58	52	6	39	20	19	—
2	Driffield *WH*	21803	8718	206	188	18	126	62	58	—
3	Bainton	33417	3710	96	85	11	36	21	15	—
4	Langtoft	37655	3773	87	72	15	44	20	24	—
	525.—Bridlington.	**66474**	**16897**	**532**	**484**	**48**	**314**	**168**	**146**	**177**
1	Skipsea	16679	1733	39	39	—	14	8	6	—
2	Bridlington *WHH*	19155	11555	373	343	30	252	136	116	—
3	Hunmanby	30640	3609	120	102	18	48	24	24	—
	38.—NORTH RIDING.									
	526.—Scarborough.	**88996**	**46049**	**1293**	**1171**	**122**	**885**	**441**	**444**	**448**
1	Filey	14605	4129	136	128	8	58	28	30	—
2	Scarborough *WHHHHH*	20055	36036	1005	909	96	758	377	381	—
3	Hutton Bushell	40148	4374	105	92	13	51	27	24	—
4	Sherburn	13288	1510	47	42	5	18	9	9	—
	527.—Malton.	**116057**	**21662**	**524**	**472**	**52**	**323**	**158**	**165**	**163**
1	Billington	37096	3637	90	82	8	47	27	20	—
2	Westow	24026	2498	59	53	6	35	17	18	—
3	Malton *W*	19388	10236	274	243	31	162	78	84	—
4	Hovingham	13134	1848	41	38	3	25	12	13	—
5	Bulmer	22413	3413	60	56	4	54	24	30	—
	528.—Easingwold.	**74344**	**10494**	**226**	**212**	**14**	**134**	**68**	**66**	**68**
1	Stillington	22218	2328	42	37	5	29	14	15	—
2	Easingwold *WH*	38039	6637	151	143	8	90	46	44	—
3	Coxwold	14087	1529	33	32	1	15	8	7	—
	529.—Thirsk.	**71745**	**13016**	**312**	**283**	**29**	**210**	**125**	**85**	**76**
1	Topcliffe	24564	2968	69	64	5	45	24	21	—
2	Thirsk *WH*	17434	6935	188	166	22	134	78	56	—
3	Sutton	10631	1156	19	18	1	10	7	3	—
4	Knayton	19116	1957	36	35	1	21	16	5	—
	530.—Helmsley.*	**113784**	**10719**	**251**	**234**	**17**	**157**	**85**	**72**	**61**
1	Helmsley *W*	51606	3718	87	81	6	53	29	24	—
2	Oswaldkirk	16070	1908	44	42	2	21	11	10	—
3	Kirkby Moorside *W*	46108	5093	120	111	9	83	45	38	—
	531.—Pickering.	**96339**	**10474**	**209**	**229**	**21**	**153**	**88**	**65**	**69**
1	Lastingham	25396	2096	64	60	4	33	21	12	—
2	Pickering *W*	32937	5732	134	117	17	79	43	36	—
3	Allerston	27608	2178	51	44	7	35	23	12	—
4	Lockton	10398	468	11	8	3	6	1	5	—

* 530.—The District of HELMSLEY comprises the two Poor Law Unions of Helmsley (Helmsley and Oswaldkirk sub-districts) and Kirkby Moorside (Kirkby Moorside sub-district).

IX.—YORKSHIRE.—BIRTHS, DEATHS, AND MARRIAGES, 1899—*continued.*

No.	REGISTRATION DISTRICTS AND SUB-DISTRICTS.	AREA in Acres.	POPULATION, 1891.	BIRTHS (*exclusive of Still-born*). Total.	Legitimate.	Illegitimate.	DEATHS (*exclusive of Still-born*). Total.	Males.	Females.	MARRIAGES.
	38.—NORTH RIDING—*cont.*									
	532.—Whitby.	**84945**	**24402**	**530**	**494**	**36**	**377**	**201**	**176**	**183**
1	Egton	43216	4780	108	100	8	59	31	28	—
2	Whitby *WHH*	22226	15859	338	313	25	260	140	120	—
3	Lythe	19503	3763	84	81	3	58	30	28	—
	533.—Guisborough.	**83688**	**39986**	**1361**	**1283**	**78**	**698**	**357**	**341**	**333**
1	Loftus *HHH*	18344	11256	401	373	28	188	101	87	—
2	Skelton *HH*	9479	9972	385	364	21	159	91	68	—
3	Marske *HHHH*..	12339	10902	338	325	13	215	97	118	—
4	Guisborough *WH*	12801	6285	189	175	14	110	58	52	—
5	Danby	30825	1571	48	46	2	26	10	16	—
	534.—Middlesbrough.	**22218**	**121211**	**4862**	**4706**	**156**	**3081**	**1660**	**1421**	**1306**
1	Middlesbrough *WHHL*	7528	76430	3146	3031	115	2091	1128	963	—
2	Ormesby *HHH*..	6597	28437	1129	1102	27	681	377	304	—
3	Thornaby	8093	16344	587	573	14	309	155	154	—
	535.—Stokesley.	**79708**	**11119**	**274**	**251**	**23**	**170**	**82**	**88**	**68**
1	Stokesley *W*	60319	8856	219	200	19	136	68	68	—
2	Hutton	19389	2263	55	51	4	34	14	20	—
	536.—Northallerton.	**67000**	**11272**	**303**	**284**	**19**	**170**	**83**	**87**	**75**
1	Appleton Wiske	25042	2373	50	49	1	26	14	12	—
2	Northallerton *WHHH*	41958	8899	253	235	18	144	69	75	—
	537.—Bedale.	**60653**	**8932**	**210**	**196**	**14**	**114**	**64**	**50**	**32**
1	Bedale *W*..	27322	5504	134	125	9	76	42	34	—
2	Masham	33331	3428	76	71	5	38	22	16	—
	538.—Leyburn.	**80262**	**7635**	**147**	**140**	**7**	**111**	**56**	**55**	**50**
1	Middleham	41503	3085	62	61	1	48	23	25	—
2	Leyburn *W*	38759	4550	85	79	6	63	33	30	—
	539.—Aysgarth.	**81012**	**4736**	**100**	**91**	**9**	**77**	**44**	**33**	**36**
1	Askrigg *W*	45376	2566	45	42	3	50	25	25	—
2	Hawes	35636	2170	55	49	6	27	19	8	—
	540.—Reeth.	**74484**	**3217**	**47**	**45**	**2**	**42**	**20**	**22**	**8**
1	Muker	38166	1215	17	17	—	13	8	5	—
2	Reeth *W*	36318	2002	30	28	2	29	12	17	—
	541.—Richmond.	**81101**	**12634**	**322**	**300**	**22**	**180**	**104**	**76**	**78**
1	Richmond *WH*	32227	6754	172	160	12	91	49	42	—
2	Catterick *H*	20732	3034	82	76	6	46	35	11	—
3	Newsham	16157	1036	20	19	1	16	7	9	—
4	Aldbrough	11985	1810	48	45	3	27	13	14	—

X.—NORTHERN DIVISION.—BIRTHS, DEATHS, AND MARRIAGES, 1899.

No.										
	39.—DURHAM.									
	542.—Darlington.	**65701**	**49512**	**1539**	**1465**	**74**	**848**	**433**	**415**	**439**
1	Darlington *WHHH*	37289	41957	1342	1277	65	736	382	354	—
2	Aycliffe	28412	7555	197	188	9	112	51	61	—
	543a.—Stockton.	**37259**	**61698**	**2124**	**2056**	**68**	**1272**	**690**	**582**	**592**
1	Stockton *WHHH*	37259	61698	2124	2056	68	1272	690	582	—
	543b.—Sedgefield.	**45243**	**19559**	**766**	**740**	**26**	**504**	**267**	**237**	**140**
1	Sedgefield* *WL*..	34147	8744	342	329	13	299	168	131	—
2	Cornforth*..	11096	10815	424	411	13	205	99	106	—

* 543*b*: 1, 2.—On 1st March, 1899, several civil parishes were removed from Sedgefield sub-district, and formed into the new sub-district of Cornforth; see page 294. The births and deaths are shown as if the change had taken place at the beginning of the year.

X.—NORTHERN DIVISION.—BIRTHS, DEATHS, AND MARRIAGES, 1899—*cont.*

No.	REGISTRATION DISTRICTS AND SUB-DISTRICTS.	AREA in Acres.	POPULATION, 1891.	BIRTHS (*exclusive of Still-born*). Total.	Legitimate.	Illegitimate.	DEATHS (*exclusive of Still-born*). Total.	Males.	Females.	MARRIAGES.
	39.—DURHAM—*cont.*									
	542.—Hartlepool.	**21374**	**66638**	**2933**	**2846**	**87**	**1632**	**869**	**763**	**727**
1	Hartlepool *WHH*	21374	66638	2933	2846	87	1632	869	763	—
	545.—Auckland.	**64449**	**88998**	**3343**	**3199**	**144**	**1851**	**955**	**896**	**803**
1	Bishop Auckland *WHH*	25638	61220	2379	2287	92	1373	692	681	—
2	Hamsterley	38811	27778	964	912	52	478	263	215	—
	546—Teesdale.	**178345**	**20963**	**539**	**497**	**42**	**316**	**163**	**153**	**165**
1	Staindrop	27232	6166	162	154	8	83	46	37	—
2	Barnard Castle *WH*	60862	8098	212	193	19	151	75	76	—
3	Middleton	90251	6699	165	150	15	82	42	40	—
	547.—Weardale.	**98356**	**16087**	**434**	**406**	**28**	**254**	**131**	**123**	**12**
1	St. John	36096	3510	58	52	6	47	24	23	—
2	Stanhope *W*	37882	5044	138	131	7	77	40	37	—
3	Wolsingham	24378	7533	238	223	15	130	67	63	—
	548.—Lanchester.	**67202**	**66471**	**2920**	**2831**	**89**	**1466**	**728**	**738**	**630**
1	Tanfield	10046	21476	1125	1087	38	495	254	241	—
2	Consett *HH*	25569	26122	973	955	18	532	270	262	—
3	Lanchester *W*	31587	18873	822	789	33	439	204	235	—
	549.—Durham.	**44264**	**69592**	**2379**	**2304**	**75**	**1355**	**736**	**619**	**653**
1	St. Oswald *WHHHL*	28595	49572	1680	1625	55	981	531	450	—
2	St. Nicholas *HH*	15669	20020	699	679	20	374	205	169	—
	550.—Easington.	**38031**	**45826**	**1792**	**1737**	**55**	**942**	**504**	**438**	**396**
1	Wingate *WH*	24845	19157	706	678	28	388	211	177	—
2	Dawdon *HH*	13186	26669	1086	1059	27	554	293	261	—
	551.—Houghton le Spring.	**16359**	**37921**	**1503**	**1456**	**47**	**802**	**414**	**388**	**372**
1	Houghton le Spring *WH*	9950	19585	825	803	22	435	218	217	—
2	Hetton le Hole	6409	18336	678	653	25	367	196	171	—
	552.—Chester le Street.	**34869**	**49557**	**2283**	**2219**	**64**	**1100**	**568**	**532**	**444**
1	Chester le Street *WH*	17597	28270	1315	1274	41	648	337	311	—
2	Harraton	17272	21287	968	945	23	452	231	221	—
	553.—Sunderland.	**11117**	**158793**	**6501**	**6321**	**180**	**3325**	**1951**	**1374**	**1664**
1	North Bishop Wearmouth *WH* ..	2545	44641	2016	1957	59	1252	652	600	—
2	South Bishop Wearmouth *HHL* ..	3471	57357	2119	2073	46	1249	638	611	—
3	Sunderland	301	15057	587	556	31	380	175	205	—
4	Monk Wearmouth *HH*	4800	41738	1779	1735	44	944	486	458	—
	554.—South Shields.	**16156**	**141508**	**5800**	**5628**	**172**	**3275**	**1741**	**1534**	**1460**
1	South Shields *WHHH*	11752	87626	3720	3591	129	2164	1132	1032	—
2	Jarrow *HHHH*	4404	53882	2080	2037	43	1111	609	502	—
	555.—Gateshead.	**26246**	**131249**	**6121**	**5874**	**247**	**3038**	**1628**	**1460**	**1498**
1	Heworth	2811	18454	909	870	39	455	224	231	—
2	Gateshead *WHH*	3011	84728	3849	3700	149	1991	1062	929	—
3	Whickham	5925	9343	415	397	18	203	115	88	—
4	Winlaton *H*	14499	18724	948	907	41	439	227	212	—

X.—NORTHERN DIVISION.—BIRTHS, DEATHS, AND MARRIAGES, 1899—*cont.*

No.	REGISTRATION DISTRICTS AND SUB-DISTRICTS.	AREA in Acres.	POPULATION, 1891.	BIRTHS (*exclusive of Still-born*). Total.	Legitimate.	Illegitimate.	DEATHS (*exclusive of Still-born*). Total.	Males.	Females.	MARRIAGES.
	40.—NORTHUMBERLAND.									
	556.—Newcastle upon Tyne.	**7107**	**196817**	**7700**	**7489**	**291**	**4837**	**2623**	**2264**	**2230**
1	Westgate *W*	2768	92389	3489	3353	136	2138	1140	998	—
2	St. Andrew *HHHHH*	2140	28079	808	787	21	539	280	259	—
3	St. Nicholas *H*	131	7124	175	167	8	530	349	181	—
4	All Saints *HH*	260	28326	1018	969	49	633	313	320	—
5	Byker	1788	40899	2290	2213	77	1047	541	506	—
	557.—Tynemouth.	**38635**	**133188**	**5751**	**5585**	**166**	**3252**	**1672**	**1580**	**1411**
1	Wallsend *H*	2530	20113	1064	1034	30	542	274	268	—
2	Tynemouth* *WHH*	4317	46588	1641	1591	50	1036	538	498	—
3	Whitley *H*	2334	3638	166	160	6	102	47	55	—
4	Longbenton *HH*	8981	22162	1007	977	30	558	288	270	—
5	Earsdon	14633	21719	873	849	24	460	248	212	—
6	Blyth *HH*	5840	18968	1000	974	26	554	277	277	—
	558.—Castle Ward.	**91318**	**24316**	**815**	**776**	**39**	**433**	**237**	**196**	**224**
1	Ponteland *WL*	50001	12801	359	343	16	240	135	105	—
2	Stamfordham	41317	11515	456	433	23	193	102	91	—
	559.—Hexham.	**205857**	**32946**	**926**	**875**	**51**	**604**	**300**	**304**	**207**
1	Bywell	50533	12250	385	373	12	240	114	126	—
2	Hexham *W*	52963	10167	283	264	19	192	98	94	—
3	Allendale	51040	5054	132	118	14	91	47	44	—
4	Chollerton	51321	5475	126	120	6	81	41	40	—
	560.—Haltwhistle.	**96333**	**7746**	**234**	**217**	**17**	**161**	**48**	**53**	**71**
1	Haltwhistle *W*	96333	7746	234	217	17	101	48	53	—
	561.—Bellingham.	**246605**	**5442**	**151**	**134**	**17**	**85**	**40**	**45**	**44**
1	Bellingham *W*	182838	3113	86	77	9	47	29	18	—
2	Kirkwhelpington	63767	2329	65	57	8	38	11	27	—
	562.—Morpeth.	**97515**	**42551**	**1856**	**1774**	**82**	**1083**	**576**	**507**	**466**
1	Morpeth *WHHL*	46070	8637	267	251	16	257	145	112	—
2	Bedlington *H*	51445	33914	1589	1523	66	826	431	395	—
	563.—Alnwick.	**98766**	**21897**	**645**	**610**	**35**	**434**	**242**	**192**	**159**
1	Warkworth	30304	9204	320	305	15	175	102	73	—
2	Alnwick *WHH*	16986	7436	184	172	12	183	101	82	—
3	Embleton	51476	5257	141	133	8	76	39	37	—
	564.—Belford.	**39323**	**5143**	**119**	**104**	**15**	**67**	**31**	**36**	**38**
1	Belford *W*	39323	5143	119	104	15	67	31	36	—
	565.—Berwick.	**52574**	**19745**	**521**	**490**	**31**	**317**	**164**	**153**	**129**
1	Berwick upon Tweed *WHH*	10194	13929	387	364	23	247	130	117	—
2	Norhamshire and Islandshire	42380	5816	134	126	8	70	34	36	—
	566.—Glendale.	**147816**	**10156**	**187**	**170**	**17**	**126**	**64**	**62**	**63**
1	Ford	60818	5033	86	79	7	60	24	36	—
2	Wooler *W*	86998	5123	101	91	10	66	40	26	—
	567.—Rothbury.	**167907**	**6083**	**135**	**129**	**6**	**83**	**43**	**46**	**22**
1	Rothbury *W*	85632	4723	108	103	5	77	38	39	—
2	Elsdon	82275	1360	27	26	1	6	5	1	—

* 557 : 2.—On 1st April, 1899, the sub-districts of North Shields and Tynemouth were united and were called Tynemouth ; see page 294. The births and deaths are shown as if the change had taken place at the beginning of the year.

X.—NORTHERN DIVISION.—BIRTHS, DEATHS, AND MARRIAGES, 1899—*continued.*

No.	REGISTRATION DISTRICTS AND SUB-DISTRICTS.	AREA in Acres.	POPULATION, 1891.	BIRTHS (*exclusive of Still-born*). Total.	Legitimate.	Illegitimate.	DEATHS (*exclusive of Still-born*). Total.	Males.	Females.	MARRIAGES.
	41.—CUMBERLAND.									
	568.—Alston.	**36968**	**3384**	**73**	**63**	**10**	**42**	**28**	**14**	**28**
1	Alston *W*	36968	3384	73	63	10	42	28	14	—
	569.—Penrith.	**188302**	**22576**	**562**	**522**	**40**	**325**	**170**	**155**	**143**
1	Penrith *WH*	51185	12329	314	286	28	199	103	96	—
2	Greystoke	71614	4639	108	101	7	57	31	26	—
3	Kirkoswald	65503	5608	140	135	5	69	36	33	—
	570.—Brampton.	**97705**	**9754**	**216**	**189**	**27**	**165**	**88**	**77**	**54**
1	Hayton	26179	2147	50	45	5	48	28	20	—
2	Brampton *W*	23116	5404	129	111	18	77	39	38	—
3	Walton	48410	2203	37	33	4	40	21	19	—
	571.—Longtown.	**88245**	**7181**	**169**	**147**	**22**	**112**	**60**	**52**	**32**
1	High Longtown	48824	2124	40	34	6	26	13	13	—
2	Low Longtown *W*	39421	5057	129	113	16	86	47	39	—
	572.—Carlisle.	**69123**	**55185**	**1681**	**1579**	**102**	**1110**	**534**	**576**	**504**
1	Wetheral	15756	3838	85	81	4	55	33	22	—
2	St. Cuthbert *WWL*	10226	18368	682	632	50	405	190	215	—
3	St. Mary *HHH*	2098	23827	698	663	35	494	234	260	—
4	Stanwix	12754	4414	108	101	7	90	45	45	—
5	Burgh	9570	1348	31	29	2	21	9	12	—
6	Dalston	18719	3390	77	73	4	45	23	22	—
	573.—Wigton.	**137647**	**23953**	**598**	**537**	**61**	**336**	**171**	**165**	**161**
1	Wigton *W*..	43443	8962	216	192	24	145	69	76	—
2	Abbey Holme *H*	43472	10803	290	262	28	151	85	66	—
3	Caldbeck	50732	4188	92	83	9	40	17	23	—
	574.—Cockermouth.	**170155**	**71676**	**2177**	**2060**	**117**	**1092**	**592**	**500**	**506**
1	Keswick *H*	69407	8160	192	181	11	91	50	41	—
2	Cockermouth *W*	59194	11785	294	257	37	213	118	95	—
3	Workington *HH*	19944	30383	1093	1053	40	498	273	225	—
4	Maryport *w*	21610	21348	598	569	29	290	151	139	—
	575.—Whitehaven.	**90712**	**57963**	**1705**	**1614**	**91**	**880**	**442**	**438**	**412**
1	Harrington..	43711	15571	510	482	28	216	116	100	—
2	Whitehaven *H*	176	12182	365	348	17	232	113	119	—
3	St. Bees *WHH*	11190	11404	362	338	24	223	118	105	—
4	Egremont	35635	18806	468	446	22	209	95	114	—
	576.—Bootle.	**91304**	**14877**	**476**	**454**	**22**	**228**	**120**	**108**	**137**
1	Muncaster	44885	2435	57	54	3	27	13	14	—
2	Bootle *WH*	46419	12442	419	400	19	201	107	94	—
	42.—WESTMORLAND.									
	577.—East Ward.	**184866**	**13727**	**307**	**282**	**25**	**230**	**114**	**116**	**87**
1	Appleby *H*	80974	6112	131	122	9	83	42	41	—
2	Kirkby Stephen *W*	62972	4922	99	88	11	94	44	50	—
3	Orton	40920	2693	77	72	5	53	28	25	—

X.—NORTHERN DIVISION.—BIRTHS, DEATHS, AND MARRIAGES, 1899—*continued.*

No.	REGISTRATION DISTRICTS AND SUB-DISTRICTS	AREA in Acres.	POPULATION, 1891.	BIRTHS (*exclusive of Still-born*). Total.	Legitimate.	Illegitimate.	DEATHS (*exclusive of Still-born*). Total.	Males.	Females.	MARRIAGES.
	42.—WESTMORLAND— *continued.*									
	578.—West Ward.	**121940**	**7709**	**213**	**198**	**15**	**101**	**52**	**49**	**58**
1	Morland *W*	63044	3867	117	109	8	56	32	24	—
2	Lowther	58896	3842	96	89	7	45	20	25	—
	579.—Kendal.	**196267**	**44779**	**1014**	**959**	**55**	**543**	**293**	**250**	**319**
1	Ambleside *HHH*	61978	12050	270	259	11	162	88	74	—
2	Grayrigg	56409	6377	136	130	6	67	34	33	—
3	Kirkby Lonsdale..	32960	3970	80	77	3	33	16	17	—
4	Kendal *WHH*	2622	14430	345	328	17	182	94	88	—
5	Milnthorpe *W*	42298	7952	183	165	18	99	61	38	—

XI.—WELSH DIVISION.—BIRTHS, DEATHS, AND MARRIAGES, 1899.

No.										
	43.—MONMOUTHSHIRE.									
	580.—Chepstow.	**68548**	**19464**	**531**	**511**	**20**	**329**	**153**	**176**	**102**
1	Chepstow *WH*	43914	11311	287	271	16	204	95	109	—
2	Lydney *H*	24634	8153	244	240	4	125	58	67	—
	581.—Monmouth.	**97016**	**28231**	**773**	**724**	**49**	**497**	**241**	**256**	**184**
1	Coleford	24417	14282	456	435	21	240	111	129	—
2	Monmouth *WH*	25783	8093	193	174	19	151	75	76	—
3	Trelleck	46816	5906	124	115	9	106	55	51	—
	582.—Abergavenny.	**60306**	**27654**	**707**	**682**	**25**	**595**	**315**	**280**	**195**
1	Llanarth	11115	1639	29	27	2	18	11	7	—
2	Llanvihangel	21215	1698	30	28	2	22	11	11	—
3	Abergavenny *WHL*	21167	11807	292	280	12	319	165	154	—
4	Blaenavon *H*	7309	12510	356	347	9	236	128	108	—
	583.—Bedwellty.	**27997**	**64791**	**2843**	**2763**	**80**	**1687**	**917**	**770**	**690**
1	Aberystruth *H*	11753	25838	1365	1340	25	739	393	346	—
2	Tredegar *WH*	12885	35628	1342	1290	52	881	484	397	—
3	Rock Bedwellty	3379	3325	136	133	3	67	40	27	—
	584.—Pontypool.	**51558**	**38256**	**1381**	**1342**	**39**	**758**	**399**	**368**	**405**
1	Pontypool	16839	23967	958	931	27	511	257	254	—
2	Llangibby *W*	16236	10770	335	324	11	192	108	84	—
3	Usk	18493	3519	88	87	1	55	25	30	—
	585.—Newport.	**90026**	**97436**	**3688**	**3615**	**73**	**2005**	**1039**	**966**	**930**
1	Caerleon *W*	90026	5441	136	132	4	92	50	42	—
2	Newport *WHHH* . ..		54948	2161	2121	40	1182	613	569	—
3	Rogerstone		15777	554	548	6	297	142	155	—
4	Llantarnam		5834	187	179	8	75	35	40	—
5	Mynyddyslwyn		15436	650	635	15	359	199	160	—

XI.—WELSH DIVISION.—BIRTHS, DEATHS, AND MARRIAGES, 1899—*continued.*

No.	REGISTRATION DISTRICTS AND SUB-DISTRICTS.	AREA in Acres.	POPULATION, 1891.	BIRTHS (*exclusive of Still-born*). Total.	Legitimate.	Illegitimate.	DEATHS (*exclusive of Still-born*). Total.	Males.	Females.	MARRIAGES.
	44.—SOUTH WALES.									
	GLAMORGANSHIRE.									
	586.—Cardiff.	**76887**	**173156**	**7543**	**7385**	**158**	**3926**	**2060**	**1866**	**1986**
1	Llandaff *W*	29534	13213	475	470	5	224	125	99	—
2	East Cardiff	6063	35294	1750	1730	20	753	368	385	—
3	Central Cardiff *HH*		53824	1617	1595	22	1072	574	498	—
4	West Cardiff *WH*		39797	1942	1859	83	1129	598	531	—
5	Penarth *H*	4560	12726	399	389	10	169	89	80	—
6	St. Nicholas *HH*	36730	18302	1360	1342	18	579	306	273	—
	587.—Pontypridd.	**74314**	**148374**	**7069**	**6933**	**136**	**4090**	**2233**	**1857**	**1780**
1	Eglwysilan..	19292	17908	952	940	12	527	283	244	—
2	Llanwonno *HH*..	13109	33198	1745	1720	25	1032	563	469	—
3	Llantrisant *WW*	22472	28547	1166	1129	37	702	393	309	—
4	Ystradyfodwg *HH*	19441	68721	3206	3144	62	1829	994	835	—
	588.—Merthyr Tydfil.	**76289**	**115643**	**4511**	**4383**	**128**	**3192**	**1703**	**1489**	**1110**
1	Gelligaer *H*	16772	12754	571	562	9	326	182	144	—
2	Lower Merthyr Tydfil *W*.. ..	13763	31489	1354	1302	52	954	524	430	—
3	Upper Merthyr Tydfil *HHH* ..	10187	30572	1119	1087	32	819	408	411	—
4	Aberdare *WHH*	35567	40828	1467	1432	35	1093	589	504	—
	589.—Bridgend.	**110481**	**51453**	**2017**	**1962**	**55**	**1215**	**659**	**556**	**506**
1	Maesteg	11462	10560	535	523	12	295	139	156	—
2	Ogmore	20233	15920	758	745	13	353	200	153	—
3	Cowbridge	39880	7456	190	184	6	103	51	52	—
4	Bridgend *WHL*..	38906	17517	534	510	24	464	269	195	—
	590.—Neath.	**106818**	**56673**	**2356**	**2289**	**67**	**1268**	**614**	**654**	**542**
1	Margam *HH*	24785	18326	767	741	26	410	198	212	—
2	Neath *WHH*	17950	22741	949	922	27	525	249	276	—
3	Ystradvelltey	43449	6348	300	294	6	171	79	92	—
4	Cadoxton	20634	9258	340	332	8	162	88	74	—
	591.—Pontardawe.	**57167**	**21700**	**893**	**862**	**31**	**448**	**220**	**228**	**218**
1	Pontardawe *W*	57167	21700	893	862	31	448	220	228	—
	592.—Swansea.	**32086**	**114326**	**3659**	**3568**	**91**	**2281**	**1170**	**1111**	**956**
1	Llandilotalybont *W*	15873	15452	529	517	12	262	129	133	—
2	Llangafelach*	5478	32608	1020	1003	17	595	291	304	—
3	Swansea* *WHH*	4280	59481	1821	1765	56	1284	677	607	—
4	Llansamlet*	6455	6785	289	283	6	140	73	67	—
	593.—Gower.	**40739**	**11107**	**316**	**311**	**5**	**182**	**93**	**89**	**80**
1	Gower Eastern	16264	8386	253	249	4	145	72	73	—
2	Gower Western *W*	24475	2721	63	62	1	37	21	16	—
	CARMARTHENSHIRE.									
	594.—Llanelly.	**61222**	**52225**	**1803**	**1743**	**60**	**964**	**496**	**468**	**427**
1	Loughor	8840	9184	329	323	6	160	80	80	—
2	Llanelly *WH*	9720	28169	927	898	29	518	270	248	—
3	Pembrey	20432	9180	317	302	15	184	82	102	—
4	Llannon	22230	5692	230	220	10	122	64	58	—

* 592: 2, 3, 4.—The boundaries of these sub-districts were altered during the year; see page 294. The births and deaths are included in the figures for the sub-districts in which they were registered.

XI.—WELSH DIVISION.—BIRTHS, DEATHS, AND MARRIAGES, 1899—*continued.*

No.	REGISTRATION DISTRICTS AND SUB-DISTRICTS.	AREA in Acres.	POPULATION 1891.	BIRTHS (exclusive of Still-born). Total.	Legitimate.	Illegitimate.	DEATHS (exclusive of Still-born). Total.	Males.	Females.	MARRIAGES.
	44.—SOUTH WALES—*cont.*									
	CARMARTHENSHIRE—*cont.*									
	595.—Llandovery.	**133430**	**10719**	**232**	**218**	**14**	**188**	**99**	**89**	**74**
1	Llanddausant	15230	561	13	12	1	9	6	3	—
2	Llangadock	18633	1730	41	40	1	29	15	14	—
3	Llansadwrn	12009	1447	29	26	3	21	10	11	—
4	Llandingat *W*	20189	3002	66	64	2	64	31	33	—
5	Llanfairarybryn	22991	1157	20	19	1	25	15	10	—
6	Cilycwm	18191	1019	30	26	4	16	9	7	—
7	Conwil Caio	26187	1803	33	31	2	24	13	11	—
	596.—Llandilofawr.	**106556**	**20483**	**675**	**650**	**25**	**373**	**183**	**190**	**159**
1	Talley	17448	1652	28	28	—	23	8	15	—
2	Llanfynydd	11909	1075	34	34	—	31	14	17	—
3	Llangathen..	18063	2258	55	53	2	36	24	12	—
4	Llandilo *W*	21222	4735	108	104	4	76	39	37	—
5	Llandebie	37914	10763	450	431	19	207	98	109	—
	597.—Carmarthen.	**163231**	**34294**	**824**	**784**	**40**	**668**	**310**	**358**	**235**
1	Llangendeirne	45271	8782	248	235	13	155	78	77	—
2	St. Clears	35345	5790	139	130	9	116	51	65	—
3	Carmarthen *WHL*	16230	12272	281	274	7	285	139	146	—
4	Conwil	66365	7450	156	145	11	112	42	70	—
	PEMBROKESHIRE.									
	598.—Narberth.	**124329**	**18190**	**399**	**373**	**26**	**277**	**120**	**157**	**113**
1	Llanboidy	50803	6070	114	108	6	86	35	51	—
2	Narberth	39625	6510	142	136	6	95	43	52	—
3	Begelly* *W*	33901	5610	143	129	14	96	42	54	—
	599.—Pembroke.	**62979**	**31283**	**838**	**805**	**33**	**509**	**255**	**254**	**252**
1	Tenby *HH*	28166	9740	231	222	9	157	69	88	—
2	Pembroke *WHH*	26396	16493	467	447	20	281	148	133	—
3	Roose	8517	5050	140	136	4	71	38	33	—
	600.—Haverfordwest.	**169810**	**32530**	**956**	**908**	**48**	**587**	**275**	**312**	**248**
1	Milford *H*..	32557	9711	365	355	10	177	81	96	—
2	Haverfordwest *WH*	40346	10261	267	248	19	195	97	98	—
3	St. David's	45674	5803	122	111	11	89	38	51	—
4	Fishguard *H*	51233	6755	202	194	8	126	59	67	—
	CARDIGANSHIRE.									
	601.—Cardigan.	**86852**	**16281**	**317**	**304**	**13**	**299**	**136**	**163**	**81**
1	Newport	37853	4684	69	66	3	94	38	56	—
2	Cardigan *W*	25971	7890	175	168	7	151	74	77	—
3	Llandygwydd	23028	3707	73	70	3	54	24	30	—
	602.—Newcastle in Emlyn.	**114784**	**19106**	**451**	**424**	**27**	**334**	**158**	**176**	**93**
1	Kenarth *W*	48141	8202	209	196	13	146	68	78	—
2	Penbryn	25181	4427	89	84	5	76	31	45	—
3	Llandyssil	41462	6479	153	144	9	112	59	53	—

* 598 : 3.—On 1st August, 1899, the sub-districts of Slebech and Begelly were united and were called Begelly; see page 294. The births and deaths are shown as if the change had taken place at the beginning of the year.

XI.—WELSH DIVISION.—BIRTHS, DEATHS, AND MARRIAGES, 1899—*continued.*

No.	REGISTRATION DISTRICTS AND SUB-DISTRICTS.	AREA in Acres.	POPULATION, 1891.	BIRTHS (*exclusive of Still-born*). Total.	Legitimate.	Illegitimate.	DEATHS (*exclusive of Still-born*). Total.	Males.	Females.	MARRIAGES.
	44.—SOUTH WALES—*cont.*									
	CARDIGANSHIRE—*cont.*									
	603.—Lampeter.	**75044**	**9684**	**217**	**198**	**19**	**199**	**103**	**96**	**60**
1	Llanybyther	25468	2489	60	57	3	52	31	21	—
2	Pencarreg	21480	2429	60	54	6	58	28	30	—
3	Lampeter *W*	14828	3030	58	56	2	65	33	32	—
4	Llanwenog	13268	1736	39	31	8	24	11	13	—
	604.—Aberayron.	**65710**	**11595**	**267**	**240**	**27**	**200**	**93**	**107**	**57**
1	Llandisilio	34115	5592	123	113	10	97	49	48	—
2	Llansantffraid *W*	31595	6003	144	127	17	103	44	59	—
	605.—Aberystwith.	**131350**	**21102**	**479**	**448**	**31**	**435**	**208**	**227**	**142**
1	Llanrhystyd	22375	2686	49	43	6	40	18	22	—
2	Aberystwith *WH*	15366	9453	221	208	13	202	97	105	—
3	Geneurglynn	29198	3621	83	77	6	81	37	44	—
4	Rheidol	64411	5342	126	120	6	112	56	56	—
	606.—Tregaron.	**121545**	**8613**	**191**	**168**	**23**	**166**	**71**	**95**	**43**
1	Gwnnws	32175	2475	41	35	6	51	24	27	—
2	Llangeitho	22015	2792	58	54	4	39	14	25	—
3	Tregaron *W*	67355	3346	92	79	13	76	33	43	—
	BRECKNOCKSHIRE.									
	607.—Builth.	**138064**	**8737**	**232**	**226**	**6**	**167**	**74**	**93**	**52**
1	Llanwrtyd	14278	903	28	28	—	17	6	11	—
2	Abergwessin	63201	2351	50	50	—	48	22	26	—
3	Colwyn	28003	1714	41	39	2	30	11	19	—
4	Builth *WH*	32582	3769	113	109	4	72	35	37	—
	608.—Brecknock.	**192397**	**15924**	**415**	**395**	**20**	**260**	**136**	**124**	**131**
1	Devynnock	81564	3786	101	93	8	62	32	30	—
2	Brecknock *WH*	55814	8512	201	192	9	138	72	66	—
3	Penkelly	27211	1223	40	39	1	17	9	8	—
4	Llangorse	27808	2403	73	71	2	43	23	20	—
	609.—Crickhowell.	**53544**	**19515**	**626**	**600**	**26**	**381**	**183**	**198**	**201**
1	Cwmdû	9930	850	24	22	2	16	8	8	—
2	Llangynidr	13724	3642	131	127	4	64	29	35	—
3	Llanelly	9765	11976	402	387	15	226	113	113	—
4	Crickhowell *W*	20125	3047	69	64	5	75	33	42	—
	610.—Hay.	**88925**	**9599**	**225**	**213**	**12**	**151**	**69**	**82**	**52**
1	Talgarth	38275	3708	86	83	3	51	28	23	—
2	Hay *W*	50650	5891	139	130	9	100	41	59	—
	RADNORSHIRE.									
	611.—Knighton.	**126159**	**10698**	**303**	**284**	**19**	**147**	**83**	**64**	**70**
1	Presteigne	14545	2042	42	39	3	31	19	12	—
2	Knighton *W*	56223	5768	185	171	14	83	47	36	—
3	Llanbister	56391	2888	76	74	2	33	17	16	—
	612.—Rhayader.	**112556**	**6421**	**280**	**258**	**22**	**155**	**85**	**70**	**70**
1	Rhayader *H*	79317	3089	155	142	13	76	43	33	—
2	Nantmel *WH*	33239	3332	125	116	9	79	42	37	—

XI.—WELSH DIVISION.—BIRTHS, DEATHS, AND MARRIAGES, 1899—*continued.*

No.	REGISTRATION DISTRICTS AND SUB-DISTRICTS.	AREA in Acres.	POPULATION, 1891.	BIRTHS (*exclusive of Still-born*). Total.	Legitimate.	Illegitimate.	DEATHS (*exclusive of Still-born*). Total.	Males.	Females.	MARRIAGES.
	45.—NORTH WALES.									
	MONTGOMERYSHIRE.									
	613.—Machynlleth.	**130892**	**10947**	**261**	**242**	**19**	**201**	**102**	**99**	**67**
1	Machynlleth *W*	38433	3599	92	83	9	71	33	38	—
2	Towyn	43809	4508	118	113	5	88	43	45	—
3	Darowen	48650	2840	51	46	5	42	26	16	—
	614.—Newtown.	**176157**	**21722**	**555**	**517**	**38**	**324**	**161**	**163**	**114**
1	Llanidloes	68221	6454	163	153	10	113	52	61	—
2	Llanwnog *W*	46436	3971	107	98	9	57	30	27	—
3	Kerry	26761	2324	55	51	4	23	13	10	—
4	Newtown *H*	7303	6610	172	163	9	93	46	47	—
5	Tregynon	27436	2363	58	52	6	38	20	18	—
	615.—Forden.	**89738**	**16313**	**375**	**350**	**25**	**253**	**134**	**119**	**103**
1	Montgomery	34044	5144	120	112	8	90	43	47	—
2	Chirbury *W*	32954	4863	112	104	8	74	37	37	—
3	Welshpool	22740	6306	143	134	9	89	54	35	—
	616.—Llanfyllin.	**195187**	**18436**	**457**	**415**	**42**	**312**	**170**	**142**	**99**
1	Llanfair	72812	5033	115	101	14	98	51	45	—
2	Llansaintffraid *W*	55643	9098	236	219	17	163	90	73	—
3	Llanrhaiadr	66732	4305	106	95	11	53	29	24	—
	FLINTSHIRE.									
	617.—Holywell.	**73380**	**42565**	**1190**	**1149**	**41**	**787**	**369**	**418**	**200**
1	Whitford	19202	7113	197	189	8	148	58	90	—
2	Holywell *W*	32451	10607	266	255	11	216	99	117	—
3	Flint		11708	346	331	15	177	89	88	—
4	Mold *H*	21727	13137	381	374	7	246	123	123	—
	DENBIGHSHIRE.									
	618.—Wrexham.	**60209**	**60200**	**2303**	**2215**	**88**	**1305**	**697**	**608**	**581**
1	Holt	21243	5306	160	151	9	75	39	36	—
2	Ruabon *H*	15542	17609	749	726	23	402	212	190	—
3	Wrexham *WHH*	23424	37285	1394	1338	56	828	446	382	—
	619.—Ruthin.	**90083**	**12938**	**264**	**251**	**13**	**243**	**119**	**124**	**65**
1	Llanarmon	19216	2264	39	38	1	42	19	23	—
2	Ruthin *W*	10201	3716	79	74	5	100	54	46	—
3	Llanelidan	16257	2148	56	51	5	24	10	14	—
4	Gyffylliog	20817	1038	23	22	1	18	9	9	—
5	Llanrhaiadr	22345	2294	39	38	1	35	16	19	—
6	Llandyrnog *L*	10247	1478	28	28	—	24	11	13	—
	620.—St. Asaph.	**99192**	**28954**	**723**	**676**	**47**	**617**	**308**	**309**	**201**
1	St. Asaph *WHHHH*	29633	13993	359	340	19	288	145	143	—
2	Abergele *HH*	29973	5938	149	136	13	112	53	59	—
3	Denbigh *HLL*	39586	9023	215	200	15	217	110	107	—
	621.—Llanrwst.	**119614**	**13611**	**336**	**318**	**18**	**257**	**126**	**131**	**98**
1	Llanrwst *W*	41689	6934	166	154	12	153	79	74	—
2	Bettwsycoed	36356	3299	90	87	3	63	28	35	—
3	Ysbytty	41569	2778	80	77	3	41	19	22	—

XI.—WELSH DIVISION.—BIRTHS, DEATHS, AND MARRIAGES, 1899—*continued.*

No.	REGISTRATION DISTRICTS AND SUB-DISTRICTS.	AREA in Acres.	POPULATION, 1891.	BIRTHS (*exclusive of Still-born*). Total.	Legitimate.	Illegitimate.	DEATHS (*exclusive of Still-born*). Total.	Males.	Females.	MARRIAGES.
	45.—NORTH WALES—*cont.*									
	MERIONETHSHIRE.									
	622.—Corwen.	**127140**	**16258**	**434**	**406**	**28**	**270**	**141**	**129**	**109**
1	Corwen *W*	77664	7479	203	179	24	135	77	58	—
2	Llangollen *H*	49476	8779	231	227	4	135	64	71	—
	623.—Bala.	**98775**	**6115**	**134**	**117**	**17**	**99**	**55**	**44**	**36**
1	Bala *W*	98775	6115	134	117	17	99	55	44	—
	624.—Dolgelly.	**152137**	**14371**	**328**	**308**	**20**	**240**	**124**	**116**	**90**
1	Talyllyn	71257	5346	121	112	9	94	54	40	—
2	Barmouth *W*	80880	9025	207	196	11	146	70	76	—
	625.—Festiniog.	**145622**	**27861**	**811**	**750**	**61**	**520**	**268**	**252**	**269**
1	Deudraeth* *W*	36329	5824	156	134	22	95	48	47	—
2	Festiniog* *H*	55571	13457	445	417	28	265	138	127	—
3	Tremadoc	53722	8580	210	199	11	160	82	78	—
	CARNARVONSHIRE.									
	626.—Pwllheli.	**93023**	**22273**	**491**	**452**	**39**	**413**	**187**	**226**	**131**
1	Criccieth	30855	6964	144	139	5	135	63	72	—
2	Pwllheli *W*	21006	6888	146	134	12	140	70	70	—
3	Aberdaron	22078	3653	87	75	12	54	19	35	—
4	Nevin	19084	4768	114	104	10	84	35	49	—
	627.—Carnarvon.	**87969**	**40712**	**1217**	**1149**	**68**	**799**	**392**	**407**	**340**
1	Llandwrog	36253	12192	386	371	15	219	100	119	—
2	Llanrug *H*	29022	13273	428	408	20	263	132	131	—
3	Carnarvon *WHH*	7382	12076	328	303	25	262	138	124	—
4	Llanidan	15252	3171	75	67	8	55	22	33	—
	628.—Bangor.	**90968**	**38032**	**1047**	**985**	**62**	**769**	**404**	**365**	**306**
1	Beaumaris	40385	12708	309	287	22	238	118	120	—
2	Bangor† *WHH*	6524	12261	379	359	20	278	146	132	—
3	Leanfairfechan† *H*	11740	2829	65	64	1	50	26	24	—
4	Llanllechid *H*	32319	10234	294	275	19	203	114	89	—
	629.—Conway.	**50235**	**24568**	**813**	**770**	**43**	**522**	**251**	**271**	**266**
1	Conway *W*	27672	7246	231	219	12	165	85	80	—
2	Creuddyn *HH*	22563	17322	582	551	31	357	166	191	—
	ANGLESEY.									
	630.—Anglesey.	**60841**	**14681**	**343**	**297**	**46**	**272**	**144**	**128**	**95**
1	Llangefni	22111	5003	115	99	16	81	42	39	—
2	Amlwch	38730	5394	128	115	13	108	59	49	—
3	Llaniechell *W*		4284	100	83	17	83	43	40	—
	631.—Holyhead.	**59358**	**19538**	**564**	**515**	**49**	**351**	**170**	**181**	**140**
1	Bryngwran	25274	4933	138	124	14	81	33	48	—
2	Llanddeusant *W*	25538	4595	125	103	22	84	44	40	—
3	Holyhead *H*	8546	10010	301	288	13	186	93	93	—

* 625: 1, 2.—On 1st May, 1899, the boundary between the sub-districts of Festiniog and Llanfihangel-y-Traethau was altered, and on 1st June the latter sub-district was re-named Deudraeth; see page 294. The births and deaths are shown as if the change had taken place at the beginning of the year.

† 628: 2, 3.—On 1st January, 1899, the sub-district of Bangor was divided into two sub-districts, namely, Bangor (2), and Llanfairfechan (3); see page 294.

MARRIAGES; MODE OF SOLEMNIZATION; SEASON;

	REGISTRATION DIVISIONS AND REGISTRATION COUNTIES.*	AREA in Statute Acres.	Enumerated POPULATION, 1891.	TOTAL MARRIAGES.	MARRIAGES. According to the Rites of the Established Church. Special Licence.	Licence.	Banns.	Superintendent Registrar's Certificate.	Not stated.	TOTAL.	Not according to the Rites of the Established Church. TOTAL.	In Registered Buildings. Roman Catholics.	Other Christian Denominations. Before Registrar.	Before Authorized Person.	Register District Office.	Quakers.	Jews.
	ENGLAND AND WALES	†37317885	29002525	262334	20	8907	166321	2368	280	177896	84438	10686	29691	2912	39403	80	1666
No.	DIVISIONS.																
I.	LONDON	74,672	‡4,211,743	41876	13	1661	28858	10	12	30554	11322	1462	1817	120	6724	7	1192
II.	SOUTH EASTERN...	3,993,270	2,867,078	24091	2	778	17038	85	24	17927	6164	380	2087	131	3549	10	7
III.	SOUTH MIDLAND...	3,246,576	1,863,883	15173	1	409	11269	9	38	11726	3447	160	1539	112	1630	5	1
IV.	EASTERN	3,126,946	1,575,311	13254	—	331	10015	7	39	10392	2862	181	1118	149	1408	5	1
V.	SOUTH WESTERN...	5,022,318	1,855,262	14027	1	645	8298	42	43	9029	4998	116	2312	151	2413	4	2
VI.	WEST MIDLAND ...	4,052,676	3,305,841	29954	1	682	21857	87	38	22665	7289	733	2430	282	3780	16	48
VII.	NORTH MIDLAND...	3,495,980	1,808,494	16494	—	441	11251	41	37	11770	4724	265	2030	307	2116	1	5
VIII.	NORTH WESTERN	1,947,446	4,664,749	43871	—	1815	24503	1126	13	27457	16414	4324	6236	759	4870	7	218
IX.	YORKSHIRE ...	3,721,161	3,212,188	30369	1	798	20174	341	18	21332	9037	1315	3893	565	3112	11	141
X.	NORTHERN... ...	3,527,961	1,863,166	17662	—	756	8724	487	11	9978	7684	1338	2168	157	3974	14	33
XI.	WELSH	5,108,879	1,774,810	15563	1	591	4334	133	7	5066	10497	412	4061	179	5827	—	18
	I.—LONDON.																
1	**LONDON**	74,672	4,211,743	41876	13	1661	28858	10	12	30554	11322	1462	1817	120	6724	7	1192
	II.—SOUTH EASTERN.																
2	**SURREY**	463,535	575,845	5001	—	194	3526	5	3	3728	1273	92	386	13	778	4	—
3	**KENT**	969,879	806,508	7029	—	149	5059	39	6	5253	1776	96	676	66	935	2	1
4	**SUSSEX**..	938,325	551,138	4232	1	159	3113	5	3	3281	951	68	326	12	540	1	4
5	**HAMPSHIRE** ..	1,047,223	666,460	5801	1	227	3780	31	12	4051	1750	106	570	28	1044	—	2
6	**BERKSHIRE** ..	574,308	267,127	2028	—	49	1560	5	—	1614	414	18	129	12	252	3	—
	III.—SOUTH MIDLAND.																
7	**MIDDLESEX** ..	178,754	574,999	5309	—	177	3876	1	9	4063	1246	103	400	30	712	—	1
8	**HERTFORDSHIRE**	443,787	216,181	1620	—	34	1328	—	2	1364	256	6	143	5	101	1	—
9	**BUCKINGHAMSH.**	407,050	163,195	1204	—	30	932	—	2	964	240	3	123	16	98	—	—
10	**OXFORDSHIRE** ..	491,285	189,927	1313	—	40	968	3	9	1040	273	19	120	10	123	1	—
11	**NORTHAMPTONS.**	642,405	308,072	2726	—	64	1946	3	8	2021	705	18	337	20	330	—	—
12	**HUNTINGDONSH.**	207,569	50,289	338	—	5	265	—	3	273	65	1	43	3	18	—	—
13	**BEDFORDSHIRE**	309,989	164,997	1215	—	26	860	2	—	888	327	6	173	23	124	1	—
14	**CAMBRIDGESH.**..	565,737	196,223	1448	1	33	1074	—	5	1113	335	4	200	5	124	2	—
	IV.—EASTERN.																
15	**ESSEX**	904,642	761,191	7279	—	162	5616	3	7	5788	1491	139	545	99	706	2	—
16	**SUFFOLK**	931,134	353,758	2555	—	50	1929	—	15	1994	561	12	281	16	251	1	—
17	**NORFOLK**	1,291,170	460,362	3420	—	119	2470	4	17	2610	810	30	292	34	451	2	1

* *See* note * on page 2.

† These areas, corrected for changes in Registration Counties, are derived from those published in the Census Report of 1891. They do not include space occupied by foreshore or tidal water of rivers and creeks.

‡ The Population of the Registration County of London at the Census taken on 29th March 1896 was 4,411,710. The numbers enumerated in the separate sub-districts are shown in Table 5 of the Registrar-General's Weekly Returns.

CIVIL CONDITION; AGE; SIGNATURE BY MARK IN REGISTER.

MARRIAGES.												Signed the Marriage Register with Marks.				REGISTRATION DIVISIONS AND REGISTRATION COUNTIES.
Registered in the Quarter ending the last day of				Contracted between*				Of		Of Persons not of Full Age.				Cases in which		
March.	June.	September	December.	Bachelors and Spinsters.	Bachelors and Widows.	Widowers and Spinsters.	Widowers and Widows.	Widowers.	Widows.	Men.	Women.	Men.	Women.	Both signed.	One signed.	
44512	72389	72016	73417	229623	8465	15016	9230	24246	17695	13204	43194	7494	8960	2374	11706	**ENGLAND AND WALES.**
																DIVISIONS.
9845	11063	12319	11649	36346	1584	2468	1478	3946	3062	1869	6612	1052	1368	485	1450	LONDON.
3760	6720	6575	7036	21335	765	1317	674	1991	1439	887	3434	499	344	70	703	SOUTH EASTERN.
2154	4141	4475	4403	13602	388	782	401	1183	789	847	2237	417	324	78	585	SOUTH MIDLAND.
2094	3375	3474	4311	11657	410	711	476	1187	880	644	2240	441	306	84	579	EASTERN.
2493	3909	3615	4010	12290	386	891	460	1351	846	500	1725	432	374	103	600	SOUTH WESTERN.
4854	8513	8039	8548	26286	927	1632	1109	2741	2036	1729	5038	1008	1113	306	1509	WEST MIDLAND,
2651	4945	4355	4513	14524	496	909	585	1474	1061	1033	3209	366	440	110	586	NORTH MIDLAND.
7878	12112	12533	11348	38031	1397	2680	1763	4443	3160	2502	6864	1111	1784	388	2119	NORTH WESTERN.
5313	8429	8175	8452	26591	911	1724	1143	2867	2054	1765	5899	939	1296	399	1437	YORKSHIRE.
3498	5094	4556	4514	15460	619	938	645	1583	1264	827	3573	527	715	141	960	NORTHERN.
2972	4088	3900	4603	13501	582	964	516	1480	1098	601	2365	702	896	210	1178	WELSH.
																I.—LONDON.
6845	11063	12319	11649	36346	1584	2468	1478	3946	3062	1869	6612	1052	1368	485	1450	**LONDON.**
																II.—SOUTH EASTERN.
732	1372	1544	1353	4525	127	234	115	349	242	160	626	83	59	12	118	**SURREY.**
1159	1907	1719	2244	6242	216	364	207	571	423	297	1201	163	119	24	234	**KENT.**
582	1250	1197	1203	3691	144	269	128	397	272	179	531	93	49	10	122	**SUSSEX.**
986	1586	1575	1654	5072	225	329	175	504	400	195	846	104	87	14	163	**HAMPSHIRE.**
301	605	540	582	1805	53	121	49	170	102	56	230	56	30	10	66	**BERKSHIRE.**
																III.—SOUTH MIDLAND
790	1411	1693	1415	4724	163	296	126	422	289	300	853	110	86	17	162	**MIDDLESEX.**
229	483	445	463	1469	37	77	37	114	74	82	205	59	32	8	75	**HERTFORDSH.**
160	335	336	373	1107	25	54	18	72	43	73	173	36	27	7	49	**BUCKINGHAMSH.**
175	341	410	387	1163	32	79	39	118	71	44	128	38	27	6	53	**OXFORDSHIRE.**
356	818	799	753	2446	75	123	82	205	157	167	449	65	69	21	92	**NORTHAMPTONS.**
53	91	88	106	305	8	17	8	25	16	20	48	9	6	2	11	**HUNTINGDONSH.**
177	328	354	356	1075	25	76	39	115	64	88	161	45	34	7	65	**BEDFORDSHIRE.**
214	334	350	550	1313	23	60	52	112	75	73	220	55	43	10	78	**CAMBRIDGESH.**
																IV.—EASTERN.
1104	1898	2107	2170	6408	233	374	264	638	497	331	1322	206	180	41	304	**ESSEX.**
412	656	590	897	2250	87	129	89	218	176	112	385	105	51	17	122	**SUFFOLK.**
578	821	777	1244	2939	90	208	123	331	213	201	533	130	75	26	153	**NORFOLK.**

* Divorced men and women who marry are classified in the Marriage Tables as bachelors and spinsters.

MARRIAGES; MODE OF SOLEMNIZATION; SEASON;

No.	REGISTRATION DIVISIONS AND REGISTRATION COUNTIES.	AREA in Statute Acres.	Enumerated POPULATION, 1891.	TOTAL MARRIAGES.	MARRIAGES. According to the Rites of the Established Church. Special Licence.	Licence.	Banns.	Superintendent Registrar's Certificate.	Not stated.	TOTAL.	Not according to the Rites of the Established Church. TOTAL.	In Registered Buildings. Roman Catholics.	Other Christian Denominations. Before Registrar.	Before Authorized Person.	Register District Office.	Quakers.	Jews.
	V.—SOUTH WESTERN.																
18	WILTSHIRE	809,220	254,125	1929	—	57	1310	2	2	1371	558	8	324	15	211	—	—
19	DORSETSHIRE ..	624,343	191,177	1324	—	46	951	4	7	1008	316	13	162	7	134	—	—
20	DEVONSHIRE ..	1,633,212	635,576	5263	1	272	2779	8	13	3073	2190	69	679	72	1366	2	2
21	CORNWALL	886,372	318,583	2275	—	145	1072	1	5	1223	1052	4	628	31	389	—	—
22	SOMERSETSHIRE	1,069,171	455,801	3236	—	125	2186	27	16	2354	882	22	519	26	313	2	—
	VI.—WEST MIDLAND.																
23	GLOUCESTERSH. ..	713,765	601,357	5038	—	157	3365	5	4	3531	1507	63	595	44	795	4	6
24	HEREFORDSHIRE	539,291	114,404	767	—	31	529	3	2	565	202	13	63	4	121	1	—
25	SHROPSHIRE ..	958,634	256,044	1782	1	89	1228	14	8	1340	442	13	215	15	199	—	—
26	STAFFORDSHIRE	771,416	1,108,701	10,483	—	198	7861	35	10	8104	2379	345	842	105	1079	—	8
27	WORCESTERSH.	443,206	422,673	3868	—	85	2993	6	4	3088	780	49	261	43	425	2	—
28	WARWICKSHIRE	626,364	802,662	8016	—	122	5881	24	10	6037	1979	250	454	71	1161	9	34
	VII.—NORTH MIDLAND																
29	LEICESTERSHIRE	550,172	378,619	3482	—	58	2383	11	10	2462	1020	62	429	41	486	1	1
30	RUTLANDSHIRE ..	108,689	21,971	131	—	8	103	—	4	115	16	1	11	—	4	—	—
31	LINCOLNSHIRE ..	1,659,930	467,327	4003	—	134	2904	10	7	3055	948	33	502	114	297	—	2
32	NOTTINGHAMSH.	616,285	505,311	4986	—	117	3270	3	11	3401	1585	64	512	80	927	—	2
33	DERBYSHIRE ..	560,904	435,266	3892	—	124	2591	17	5	2737	1155	105	576	72	402	—	—
	VIII.—NORTH WESTERN.																
34	CHESHIRE	643,843	704,455	5966	—	367	3499	52	2	3920	2046	329	866	114	737	—	—
35	LANCASHIRE ..	1,303,603	3,960,294	37,905	—	1448	21004	1074	11	23537	14368	3995	5370	645	4133	7	218
	IX.—YORKSHIRE.																
36	WEST RIDING ..	1,752,718	2,454,655	23,574	—	473	15838	321	7	16639	6935	969	3121	513	2202	7	123
37	EAST RIDING ..	693,607	399,975	3741	1	161	2491	8	5	2666	1075	129	410	34	488	—	14
38	NORTH RIDING ..	1,275,436	357,558	3054	—	164	1845	12	6	2027	1027	217	362	18	422	4	4
	X.—NORTHERN.																
39	DURHAM..	764,971	1,024,372	10,107	—	277	4854	354	3	5488	4619	808	1283	95	2410	7	16
40	NORTHUMBERLD.	1,232,756	506,030	5114	—	232	2538	55	2	2827	2287	382	619	21	1245	3	17
41	CUMBERLAND ..	970,161	266,549	1977	—	203	1012	76	2	1293	684	140	211	39	291	3	—
42	WESTMORLAND ..	503,073	66,215	464	—	44	320	2	4	370	94	8	55	2	28	1	—
	XI.—WELSH.																
43	MONMOUTHSH. ..	395,951	275,882	2506	—	82	1058	19	2	1161	1345	95	556	5	686	—	3
44	SOUTH WALES ..	2,703,268	1,049,433	9738	1	375	2437	75	2	2890	6848	283	2274	124	4154	—	13
45	NORTH WALES ..	2,009,660	449,495	3319	—	134	839	39	3	1015	2304	34	1231	50	987	—	2

CIVIL CONDITION; AGE; SIGNATURE BY MARK IN REGISTER—*continued.*

MARRIAGES.												Signed the Marriage Register with Marks.				REGISTRATION DIVISIONS AND REGISTRATION COUNTIES.
Registered in the Quarter ending the last day of				Contracted between*				Of		Of Persons not of Full Age.				Cases in which		
March.	June.	September.	December.	Bachelors and Spinsters.	Bachelors and Widows.	Widowers and Spinsters.	Widowers and Widows.	Widowers.	Widows.	Men.	Women.	Men.	Women.	Both signed.	One signed.	
																V.—SOUTH WESTER
331	531	492	575	1702	42	124	61	185	103	63	246	56	37	10	73	**WILTSHIRE.**
221	397	328	378	1170	41	75	38	113	79	53	158	39	32	9	53	**DORSETSHIRE.**
997	1447	1382	1437	4538	188	340	197	537	385	162	629	91	116	20	167	**DEVONSHIRE.**
451	541	579	704	2002	64	143	66	209	130	73	273	111	108	34	151	**CORNWALL.**
493	993	834	916	2878	51	209	98	307	149	149	419	135	81	30	156	**SOMERSETSH.**
																VI.—WEST MIDLAND.
835	1419	1404	1380	4364	149	343	182	525	331	273	715	138	146	36	212	**GLOUCESTERSH.**
113	262	180	212	675	18	57	17	74	35	10	65	20	20	4	32	**HEREFORDSH.**
293	562	441	486	1551	66	105	60	165	126	41	184	73	62	20	95	**SHROPSHIRE.**
1736	2947	2726	3074	9375	321	484	403	887	724	734	2075	404	457	141	579	**STAFFORDSH.**
598	1047	1099	1124	3463	98	191	116	307	214	179	536	129	117	36	174	**WORCESTERSH.**
1279	2276	2189	2272	6958	275	452	331	783	606	492	1463	244	311	69	417	**WARWICKSH.**
																VII.—NORTH MIDLAND
494	1027	979	982	3100	76	185	121	306	197	253	631	67	69	21	94	**LEICESTERSH.**
15	40	39	37	113	5	8	5	13	10	2	12	5	3	1	6	**RUTLANDSHIRE.**
651	1317	969	1066	3548	117	219	119	338	236	188	683	91	97	11	166	**LINCOLNSHIRE.**
808	1453	1334	1391	4355	163	289	179	468	342	375	1080	117	170	48	191	**NOTTINGHAMSH.**
683	1108	1034	1067	3408	135	208	141	349	276	215	803	86	101	29	129	**DERBYSHIRE.**
																VIII.—N. WESTERN.
1091	1688	1589	1598	5212	161	406	187	593	348	264	804	148	143	39	213	**CHESHIRE.**
6787	10424	10944	9750	32819	1236	2274	1576	3850	2812	2238	6060	963	1641	349	1906	**LANCASHIRE.**
																IX.—YORKSHIRE.
4045	6619	6523	6387	20644	670	1328	932	2260	1602	1416	4506	764	1072	347	1142	**WEST RIDING.**
714	961	886	1180	3268	124	223	126	349	250	205	804	77	93	24	122	**EAST RIDING.**
554	849	766	885	2679	117	173	85	258	202	144	589	98	131	28	173	**NORTH RIDING.**
																X.—NORTHERN.
2052	2930	2561	2564	8868	349	492	398	890	747	523	2382	354	463	104	609	**DURHAM.**
940	1510	1377	1287	4433	193	314	174	488	367	209	974	112	189	25	251	**NORTHUMBERLD.**
409	509	515	544	1742	62	107	66	173	128	75	271	54	61	12	91	**CUMBERLAND.**
97	145	103	119	417	15	25	7	32	22	20	46	7	2	—	9	**WESTMORLAND.**
																XI.—WELSH.
512	674	636	684	2166	105	129	106	235	211	125	514	140	163	44	215	**MONMOUTHSH.**
1805	2495	2490	2948	8463	376	590	309	899	685	404	1578	397	557	123	708	**SOUTH WALES.**
655	919	774	971	2872	101	245	101	346	202	72	271	165	176	43	255	**NORTH WALES.**

* *See* note on page 65.

AGES and CONDITIONS of the 262,334 MEN who

—	MINORS.								FULL				
	14—	15—	16—	17—	18—	19—	20—	Age not stated.	21—	25—	30—	35—	40—
Men	—	2	3	79	699	3362	9056	3	97728	85056	26379	13123	7105
Bachelors	—	2	3	79	699	3362	9053	3	97491	83381	26265	9237	3395
Widowers	—	—	—	—	—	—	3	—	237	1675	3114	3886	3710
Bachelors who married :—													
Spinsters	—	2	3	79	698	3355	9016	3	96650	81209	24406	7758	2484
Widows	—	—	—	—	1	7	37	—	841	2172	1859	1479	911
Widowers who married :—													
Spinsters	—	—	—	—	—	—	2	—	228	1497	2616	2873	2328
Widows	—	—	—	—	—	—	1	—	9	178	498	1013	1382

AGES and CONDITIONS of the 262,334 WOMEN who

—	MINORS.								FULL				
	14—	15—	16—	17—	18—	19—	20—	Age not stated.	21—	25—	30—	35—	40—
Women	*1	15	128	1168	6315	14219	21334	14	107097	64492	21204	9755	5362
Spinsters	*1	15	128	1168	6315	14216	21320	14	106642	62512	18225	6396	2511
Widows..	—	—	—	—	—	3	14	—	455	1980	2979	3359	2851
Spinsters who married :—													
Bachelors	*1	15	126	1153	6251	14047	21000	13	104251	59110	15198	4189	1142
Widowers	—	—	2	15	64	169	320	1	2391	3402	3027	2207	1369
Widows who married :—													
Bachelors	—	—	—	—	—	2	12	—	409	1560	2073	1904	1123
Widowers	—	—	—	—	—	1	2	—	46	420	906	1455	1728

* Said to be of the age of 13.

MARRIED in ENGLAND and WALES in the Year 1899.

AGE.										TOTALS.			
45—	50—	55—	60—	65—	70—	75—	80—	85—	Age not stated.	Minors.	Full Age.	All Ages.	—
4848	3205	2394	1488	764	366	117	25	6	3526	13204	249130	262334	Men.
1534	607	268	100	39	15	7	2	—	2546	13201	224887	238088	Bachelors.
3314	2598	2126	1388	725	351	110	23	6	980	3	24243	24246	Widowers.
													Bachelors who married :—
1003	366	153	61	25	9	5	1	—	2337	13156	216467	229623	Spinsters.
531	241	115	39	14	6	2	1	—	209	45	8420	8465	Widows.
													Widowers who married :—
1784	1203	881	552	272	145	44	9	4	578	2	15014	15016	Spinsters.
1530	1395	1245	836	453	206	66	14	2	402	1	9229	9230	Widows.

MARRIED in ENGLAND and WALES in the Year 1899.

AGE.										TOTALS.			
45—	50—	55—	60—	65—	70—	75—	80—	85—	Age not stated.	Minors.	Full Age.	All Ages.	—
3510	1967	1089	579	236	49	16	2	1	3781	43194	219140	262334	Women.
1222	510	192	73	23	4	2	1	1	3118	43177	201462	244639	Spinsters.
2288	1427	897	506	213	45	14	1	—	663	17	17678	17695	Widows.
													Spinsters who married :—
401	141	42	11	10	2	—	—	—	2520	42606	187017	229623	Bachelors.
821	399	150	62	13	2	2	1	1	598	571	14445	15016	Widowers.
													Widows who married :—
678	273	120	40	21	3	3	—	—	244	14	8451	8465	Bachelors.
1610	1154	777	466	192	42	11	1	—	419	3	9227	9230	Widowers.

Ages of the 262,334 Men of and the 262,334 Women who intermarried in 1899.

		Wives under age.							Wives of full age.															Total Husbands.		
		15—	16—	17—	18—	19—	20—	Not stated.	21—	25—	30—	35—	40—	45—	50—	55—	60—	65—	70—	75—	80—	85—	Not stated.			
Husbands under age.	15—	1	—	1	—	—	—	—	—	—	—	—	—	—	—	—	—	—	—	—	—	—	—	2	15—	Husbands under age.
	16—	—	—	—	2	—	—	—	1	—	—	—	—	—	—	—	—	—	—	—	—	—	—	3	16—	
	17—	1	5	24	19	14	2	—	14	—	—	—	—	—	—	—	—	—	—	—	—	—	—	79	17—	
	18—	1	14	85	218	155	106	—	107	12	1	—	—	—	—	—	—	—	—	—	—	—	—	699	18—	
	19—	*2	16	135	784	1162	527	—	669	59	6	—	—	—	—	—	—	—	—	—	—	—	2	3,362	19—	
	20—	1	16	161	1094	2232	2453	—	2734	318	29	8	1	—	—	—	—	—	—	—	—	—	9	9,056	20—	
	Not stated.	—	—	—	—	—	—	2	—	—	—	—	—	—	—	—	—	—	—	—	—	—	1	3	Not stated.	
Husbands of full age.	21—	6	44	571	3209	8031	13224	2	58156	12925	1264	182	41	9	3	1	—	—	—	—	—	—	60	97,728	21—	Husbands of full age.
	25—	2	19	144	773	2114	4043	2	35922	34476	6095	1090	190	47	3	1	1	—	—	—	—	—	134	85,056	25—	
	30—	2	9	31	146	340	673	1	7003	11253	7308	1955	447	111	17	2	3	—	—	—	—	—	75	29,379	30—	
	35—	—	3	8	39	98	167	1	1710	3461	3512	2808	958	252	44	5	1	—	—	—	—	—	56	13,123	35—	
	40—	—	—	1	11	24	54	1	465	1118	1570	1696	1373	562	163	30	7	—	—	—	—	—	30	7,105	40—	
	45—	—	—	4	6	11	19	—	166	502	770	1034	983	920	304	89	16	4	2	—	—	—	18	4,848	45—	
	50—	—	—	1	2	4	14	—	70	172	346	515	652	657	544	161	40	11	3	—	—	—	13	3,205	50—	
	55—	—	—	1	—	1	3	—	37	100	158	259	406	511	418	347	113	27	1	1	1	—	10	2,394	55—	
	60—	—	—	—	—	—	3	—	15	36	89	133	194	259	264	236	195	50	8	—	—	1	5	1,488	60—	
	65—	—	1	—	1	—	1	—	5	24	29	41	68	109	128	141	110	83	11	3	1	—	8	764	65—	
	70—	—	—	—	—	—	2	—	6	7	9	16	32	54	55	55	74	32	14	6	—	—	4	366	70—	
	75—	—	—	—	—	1	—	—	—	1	5	9	10	7	14	17	16	21	9	5	—	—	2	117	75—	
	80—	—	—	—	—	—	—	—	—	—	—	1	2	3	7	3	1	7	—	1	—	—	—	25	80—	
	85—	—	—	—	—	—	—	—	—	1	1	—	—	1	—	—	1	—	1	—	—	—	—	5	85—	
	90—	—	—	—	—	—	—	—	—	—	—	—	—	—	—	—	1	—	—	—	—	—	—	1	90—	
	Not stated.	—	1	1	11	32	43	5	17	27	12	8	5	5	3	1	—	1	—	—	—	—	3354	3,526	Not stated.	
																								262,334	Husbands.	
Total Wives ..		16	128	1168	6315	14219	21334	14	107097	64492	21204	9755	5362	3510	1967	1089	579	236	49	16	2	1	3781	262,334	Wives.	

The table read *vertically* shows the number of *Wives* at each age, with the ages of their Husbands at marriage:—Thus; Of 21,334 *Wives* at the age of 20 and under 21 years, *two* married Husbands aged 17 and under 18 years, *one hundred and six* married Husbands aged 18 and under 19 years, *five hundred and twenty-seven* married Husbands aged 19 and under 20 years, &c.

Read *horizontally* the Table shows the number of *Husbands* at each age, with the ages of their Wives at marriage:—Thus: Of 9,056 Husbands aged 20 and under 21 years, *one* married a Wife aged 15 and under 16 years, *sixteen* married Wives aged 16 and under 17 years, *one hundred and sixty-one* married Wives aged 17 and under 18 years, &c.

* Including one Spinster said to be of the age of 3

Ages of 229,623 of the Bachelors and of 229,623 of the Spinsters who intermarried in 1899.

		Spinsters Under Age.							Spinsters of Full Age.												Total Bachelors.		
		15—	16—	17—	18—	19—	20—	Not stated.	21—	25—	30—	35—	40—	45—	50—	55—	60—	65—	70—	Not stated.			
Bachelors Under Age.	15—	1	—	1	—	—	—	—	—	—	—	—	—	—	—	—	—	—	—	—	2	15—	Bachelors Under Age.
	16—	—	—	—	2	—	—	—	1	—	—	—	—	—	—	—	—	—	—	—	3	16—	
	17—	1	5	24	19	14	2	—	14	—	—	—	—	—	—	—	—	—	—	—	70	17—	
	18—	1	14	85	218	155	106	—	107	11	1	—	—	—	—	—	—	—	—	—	698	18—	
	19—	*2	16	135	784	1162	527	—	667	55	5	—	—	—	—	—	—	—	—	2	3355	19—	
	20—	1	16	161	1094	2232	2452	—	2723	301	24	2	1	—	—	—	—	—	—	9	9016	20—	
	Not stated	—	—	—	—	—	—	2	—	—	—	—	—	—	—	—	—	—	—	1	3	Not stated.	
Bachelors of Full Age.	21—	6	44	569	3195	8011	13187	2	57865	12542	1037	118	13	3	1	—	—	—	—	57	96650	21—	Bachelors of Full Age.
	25—	2	19	141	751	2057	3953	2	35112	33141	5171	655	72	12	1	—	—	—	—	120	81209	25—	
	30—	2	8	27	136	294	585	1	6222	9929	5838	1129	147	23	6	—	—	—	—	59	24406	30—	
	35—	—	3	5	31	75	111	—	1197	2401	2164	1383	302	45	7	1	1	—	—	32	7758	35—	
	40—	—	—	1	6	15	23	1	236	500	659	574	344	85	17	4	—	—	—	19	2484	40—	
	45—	—	—	2	4	4	8	—	61	172	199	223	162	125	23	8	1	1	—	10	1003	45—	
	50—	—	—	1	—	1	4	—	24	23	59	70	61	70	44	5	2	—	—	2	366	50—	
	55—	—	—	—	—	—	—	—	6	15	23	16	27	26	23	14	1	1	—	1	153	55—	
	60—	—	—	—	—	—	—	—	—	—	10	11	9	9	8	8	4	1	—	1	61	60—	
	65—	—	—	—	—	—	—	—	1	—	1	3	2	2	9	2	2	3	—	—	25	65—	
	70—	—	—	—	—	—	—	—	1	1	1	1	1	—	1	—	—	—	2	1	9	70—	
	75—	—	—	—	—	—	—	—	—	—	—	1	—	—	—	—	—	4	—	—	5	75—	
	80—	—	—	—	—	—	—	—	—	—	—	—	—	—	1	—	—	—	—	—	1	80—	
	Not stated	—	1	1	11	27	42	5	14	19	6	3	1	1	—	—	—	—	—	2206	2337	Not stated	
																					229623	Bachelors.	
Total Spinsters		16	126	1153	6251	14047	21000	13	104251	59110	15198	4189	1142	401	141	42	11	10	2	2520	229623	Spinsters.	

For the method of reading this table, *see* explanatory note on page 70.

* Including one Spinster said to be of the age of 13.

AGES of 8,465 of the BACHELORS and of 8,465 of the WIDOWS who intermarried in 1899.

		Widows under age.				Widows of full age.														Total Bachelors.		
		18—	19—	20—	Not stated.	21—	25—	30—	35—	40—	45—	50—	55—	60—	65—	70—	75—	80—	Not stated.			
Bachelors under age.	18—	—	—	—	—	—	1	—	—	—	—	—	—	—	—	—	—	—	—	1	18—	Bachelors under age.
	19—	—	—	—	—	2	4	1	—	—	—	—	—	—	—	—	—	—	—	7	19—	
	20—	—	—	1	—	10	15	5	6	—	—	—	—	—	—	—	—	—	—	37	20—	
	Not stated	—	—	—	—	—	—	—	—	—	—	—	—	—	—	—	—	—	—	—	Not stated	
Bachelors of full age.	21—	—	1	7	—	178	336	215	64	28	6	2	1	—	—	—	—	—	3	841	21—	Bachelors of full age.
	25—	—	1	3	—	152	744	727	390	106	33	2	1	1	—	—	—	—	12	2,172	25—	
	30—	—	—	—	—	55	294	665	531	217	72	9	2	3	—	—	—	—	11	1,859	30—	
	35—	—	—	1	—	10	122	310	550	326	127	24	3	—	—	—	—	—	6	1,479	35—	
	40—	—	—	—	—	—	36	108	240	279	170	60	13	3	—	—	—	—	2	911	40—	
	45—	—	—	—	—	—	7	30	94	106	161	88	31	8	2	—	—	—	4	531	45—	
	50—	—	—	—	—	2	1	9	20	45	64	53	35	5	5	1	—	—	1	241	50—	
	55—	—	—	—	—	—	—	1	4	12	34	26	25	8	5	—	—	—	—	115	55—	
	60—	—	—	—	—	—	—	2	3	3	8	4	5	9	5	—	—	—	—	39	60—	
	65—	—	—	—	—	—	—	—	1	—	1	2	3	2	4	1	—	—	—	14	65—	
	70—	—	—	—	—	—	—	—	—	—	—	2	1	1	—	1	1	—	—	6	70—	
	75—	—	—	—	—	—	—	—	—	—	—	—	—	—	—	—	2	—	—	2	75—	
	80—	—	—	—	—	—	—	—	—	—	—	1	—	—	—	—	—	—	—	1	80—	
	85—	—	—	—	—	—	—	—	—	—	—	—	—	—	—	—	—	—	—	—	85—	
	Not stated	—	—	—	—	—	—	—	1	1	2	—	—	—	—	—	—	—	205	209	Not stated	
																				8,465	Bachelors.	
Total Widows		—	2	12	—	409	1,560	2,073	1,904	1,123	678	273	120	40	21	3	3	—	244	8,465	Widows.	

For the method of reading this table, *see* explanatory note on page 70

AGES of 15,016 of the WIDOWERS and of 15,016 of the SPINSTERS who intermarried in 1899.

		Spinsters under age.							Spinsters of full age.															Total Widowers.		
		15—	16—	17—	18—	19—	20—	Not stated.	21—	25—	30—	35—	40—	45—	50—	55—	60—	65—	70—	75—	80—	85—	Not stated.			
Widowers under age.	18—	—	—	—	—	—	—	—	—	—	—	—	—	—	—	—	—	—	—	—	—	—	—	—	—	18— (Widowers under age.)
	19—	—	—	—	—	—	—	—	—	—	—	—	—	—	—	—	—	—	—	—	—	—	—	—	—	19—
	20—	—	—	—	—	—	—	—	—	2	—	—	—	—	—	—	—	—	—	—	—	—	—	2	—	20—
	Not stated	—	—	—	—	—	—	—	—	—	—	—	—	—	—	—	—	—	—	—	—	—	—	—	—	Not stated
Widowers of full age.	21—	—	—	2	14	19	30	—	111	42	10	—	—	—	—	—	—	—	—	—	—	—	—	228	21—	
	25—	—	—	3	22	55	85	—	646	510	145	25	3	1	—	—	—	—	—	—	—	—	2	1,497	25—	
	30—	—	1	4	10	46	88	—	711	930	598	181	37	6	—	—	—	—	—	—	—	—	4	2,616	30—	
	35—	—	—	3	8	23	55	1	489	829	785	509	131	23	3	—	—	—	—	—	—	—	14	2,873	35—	
	40—	—	—	—	5	9	31	—	228	507	608	527	296	88	22	—			—	—	—	—	7	2,328	40—	
	45—	—	—	2	2	7	11	—	104	294	434	410	283	186	39	8	—	—	—	—	—	—	4	1,784	45—	
	50—	—	—	—	2	3	10	—	44	135	228	261	251	157	87	16	1	—	—	—	—	—	8	1,203	50—	
	55—	—	—	1	—	1	3	—	31	79	111	153	186	168	94	40	9	1	—	—	1	—	3	881	55—	
	60—	—	—	—	—	—	3	—	15	34	67	82	111	104	74	36	22	3	—	—	—	1	—	552	60—	
	65—	—	1	—	1	—	1	—	4	24	22	33	40	52	41	33	15	1	—	—	—	—	4	272	65—	
	70—	—	—	—	—	—	2	—	5	6	8	14	19	29	28	14	13	3	1	1	—	—	2	145	70—	
	75—	—	—	—	—	1	—	—	—	1	5	8	9	4	7	2	1	3	1	—	—	—	2	44	75—	
	80—	—	—	—	—	—	—	—	—	—	—	—	1	1	3	1	—	2	—	1	—	—	—	9	80—	
	85—	—	—	—	—	—	—	—	—	1	1	—	—	1	—	—	—	—	—	—	—	—	—	3	85—	
	90—	—	—	—	—	—	—	—	—	—	—	—	—	—	—	—	1	—	—	—	—	—	—	1	90—	
	Not stated	—	—	—	—	5	1	—	3	8	5	4	2	1	1	—	—	—	—	—	—	—	548	578	Not stated	
																								15,016	Widowers.	
Total Spinsters		—	2	15	64	109	320	1	2,391	3,402	3,027	2,20	1,369	821	399	150	62	13	2	2	1	1	598	15,016	Spinsters.	

For the method of reading this table, *see* explanatory note on page 70.

Ages of 9,230 of the Widowers and of 9,230 of the Widows who intermarried in 1899.

		Widows under age.			Widows of full age.														Total Widowers.		
		19—	20—	Not stated.	21—	25—	30—	35—	40—	45—	50—	55—	60—	65—	70—	75—	80—	Not stated.			
Widowers under age.	18—	—	—	—	—	—	—	—	—	—	—	—	—	—	—	—	—	—	—	18—	Widowers under age.
	19—	—	—	—	—	—	—	—	—	—	—	—	—	—	—	—	—	—	—	19—	
	20—	—	—	—	1	—	—	—	—	—	—	—	—	—	—	—	—	—	1	20—	
	Not stated	—	—	—	—	—	—	—	—	—	—	—	—	—	—	—	—	—	—	Not stated	
Widowers of full age.	21—	—	—	—	2	5	2	—	—	—	—	—	—	—	—	—	—	—	9	21—	Widowers of full age.
	25—	1	2	—	12	81	52	20	9	1	—	—	—	—	—	—	—	—	178	25—	
	30—	—	—	—	15	100	207	114	46	13	2	—	—	—	—	—	—	1	498	30—	
	35—	—	—	—	14	109	253	366	199	57	10	1	—	—	—	—	—	4	1,013	35—	
	40—	—	—	—	1	75	195	355	454	219	64	13	4	—	—	—	—	2	1,382	40—	
	45—	—	—	—	1	29	107	307	432	448	154	42	7	1	2	—	—	—	1,530	45—	
	50—	—	—	—	—	13	50	164	295	366	360	105	32	6	2	—	—	2	1,395	50—	
	55—	—	—	—	—	6	23	86	181	283	275	268	95	20	1	1	—	6	1,245	55—	
	60—	—	—	—	—	2	10	37	71	138	178	187	160	41	8	—	—	4	836	60—	
	65—	—	—	—	—	—	6	4	26	54	76	103	91	75	10	3	1	4	453	65—	
	70—	—	—	—	—	—	—	1	12	25	24	40	60	29	10	4	—	1	206	70—	
	75—	—	—	—	—	—	—	—	1	3	7	15	15	14	8	3	—	—	66	75—	
	80—	—	—	—	—	—	—	1	1	2	2	2	1	5	—	—	—	—	14	80—	
	85—	—	—	—	—	—	—	—	—	—	—	—	1	—	1	—	—	—	2	85—	
	Not stated	—	—	—	—	—	1	—	1	1	2	1	—	1	—	—	—	395	402	Not stated	
																			9,230	Widowers.	
Total Widows..		1	2	—	46	420	906	1,455	1,728	1,610	1,154	777	466	192	42	11	1	419	9,230	Widows.	

For the method of reading this table, see explanatory note on page 70.

DEATHS IN WORKHOUSES, HOSPITALS, LUNATIC AND IDIOT ASYLUMS.

1899.

The following Table shows the numbers of deaths (Persons, Males, and Females) registered during 1899 in Workhouses, Hospitals, Lunatic Asylums, and Idiot Asylums of England and Wales. These figures afford the means of correcting the mortality of districts and sub-districts in which these Institutions are situated. The Table includes 2241 Institutions; of these 762 are Workhouses, Workhouse Infirmaries, or Workhouse Schools; 18 are Hospitals and Imbecile Asylums under the control of the Metropolitan Asylums Board, these institutions being counted with Workhouses in the Table; 1341 are Hospitals or Infirmaries; and 120 are Lunatic Asylums. The Lunatic Asylums comprise County and Borough Asylums, Lunatic Hospitals, and Idiot Asylums. In these 2241 Institutions 82,103 deaths were registered during the year, or 14·1 per cent. of the total deaths in England and Wales, against 13·3 and 13·6 per cent. in the two preceding years; 47,312 occurred in Workhouses, 26,856 in Hospitals, and 7935 in Lunatic Asylums. The proportion to total deaths was 8·13 per cent. in Workhouses, 4·62 in Hospitals, and 1·36 in Lunatic Asylums. The proportion of deaths recorded in Workhouses, which had been 7·55 and 7·69 per cent. in 1897 and 1898 respectively, was 8·13 per cent. in 1899.

Information relating to the deaths recorded in many Private Lunatic Asylums, and in a few other institutions, will be found in the notes to the following pages.

Deaths in Workhouses, Hospitals, Lunatic and Idiot Asylums, 1899.

Divisions and Registration Counties.		Total Number of Institutions.	Total Deaths in all Institutions.	Workhouses.*				Hospitals.				Lunatic Asylums.			
				Number of Institutions.	Deaths.			Number of Institutions.	Deaths.			Number of Institutions.	Deaths.		
					Persons.	Males.	Females.		Persons.	Males.	Females.		Persons.	Males.	Females.
ENGLAND AND WALES		2241	82103	780	47312	27686	19626	1341	26856	16177	10679	120	7935	4271	3664
No.	DIVISIONS.														
I.	LONDON	208	25178	75	15864	8673	7191	125	8941	5290	3651	8	373	218	155
II.	SOUTH EASTERN ..	406	8381	120	4562	2722	1840	266	2451	1504	947	20	1368	732	636
III.	SOUTH MIDLAND ..	190	4077	77	2288	1324	964	103	916	528	388	10	873	416	457
IV.	EASTERN	149	3636	62	1982	1190	792	75	854	514	340	12	800	431	369
V.	SOUTH WESTERN ..	226	3164	80	1700	959	741	135	953	581	372	11	511	247	264
VI.	WEST MIDLAND ..	255	8012	88	4141	2511	1630	150	2734	1659	1075	17	1137	631	506
VII.	NORTH MIDLAND ..	117	3060	49	1598	978	620	59	1088	651	437	9	374	212	162
VIII.	NORTH WESTERN ..	221	14325	64	8891	5281	3610	146	4459	2659	1800	11	975	480	495
IX.	YORKSHIRE	208	6806	66	3318	2111	1207	132	2743	1655	1088	10	745	443	302
X.	NORTHERN	127	3270	42	1741	1114	627	79	1134	744	390	6	395	230	165
XI.	WELSH	134	2194	57	1227	823	404	71	583	392	191	6	384	231	153
	I.—LONDON.														
1	LONDON	208	25178	75	15864	8673	7191	125	8941	5290	3651	8	373	218	155
	II.—SOUTH EASTERN.														
2	SURREY	70	2051	18	1143	683	460	45	414	216	198	7	494	282	212
3	KENT	125	2438	36	1311	795	516	85	704	430	274	4	423	201	222
4	SUSSEX	83	1328	26	732	433	299	55	477	260	217	2	119	58	61
5	HAMPSHIRE	91	1927	27	1052	626	426	60	648	470	178	4	227	125	102
6	BERKSHIRE	37	637	13	324	185	139	21	208	128	80	3	105	66	39
	III.—SOUTH MIDLAND.														
7	MIDDLESEX	56	1494	16	767	429	338	38	267	142	125	2	460	204	256
8	HERTFORDSHIRE ..	32	643	14	536	312	224	17	105	67	38	1	2	2	—
9	BUCKINGHAMSHIRE ..	16	238	7	146	91	55	8	36	18	18	1	56	29	27
10	OXFORDSHIRE	22	381	10	180	108	72	10	137	82	55	2	64	30	34
11	NORTHAMPTONSHIRE ..	24	515	12	252	162	90	10	149	90	59	2	114	66	48
12	HUNTINGDONSHIRE ..	6	77	3	56	32	24	3	21	14	7	—	—	—	—
13	BEDFORDSHIRE	16	363	6	158	84	74	9	78	45	33	1	127	57	70
14	CAMBRIDGESHIRE ..	18	366	9	193	106	87	8	123	70	53	1	50	28	22
	IV.—EASTERN.														
15	ESSEX	73	2138	23	1112	687	425	44	457	280	177	6	569	309	260
16	SUFFOLK	32	615	17	375	238	137	13	148	86	62	2	92	49	43
17	NORFOLK	44	863	22	495	265	230	18	249	148	101	4	139	73	66

* Including Hospitals and Imbecile Asylums of the Metropolitan Asylums Board.

Deaths in Workhouses, Hospitals, Lunatic and Idiot Asylums, 1899—*continued.*

No.	Registration Counties.	Total Number of Institutions.	Total Deaths in all Institutions.	Workhouses.* Number of Institutions.	Workhouses.* Deaths. Persons.	Workhouses.* Deaths. Males.	Workhouses.* Deaths. Females.	Hospitals. Number of Institutions.	Hospitals. Deaths. Persons.	Hospitals. Deaths. Males.	Hospitals. Deaths. Females.	Lunatic Asylums. Number of Institutions.	Lunatic Asylums. Deaths. Persons.	Lunatic Asylums. Deaths. Males.	Lunatic Asylums. Deaths. Females.
	V.—SOUTH WESTERN.														
18	Wiltshire	37	497	17	271	166	105	18	104	58	46	2	122	57	65
19	Dorsetshire	31	331	12	186	112	74	18	104	58	46	1	41	25	16
20	Devonshire	76	1181	20	585	325	260	51	438	283	155	5	158	75	83
21	Cornwall	33	308	13	186	83	103	19	54	38	16	1	68	31	37
22	Somersetshire.. ..	49	847	18	472	273	199	29	253	144	109	2	122	59	63
	VI.—WEST MIDLAND.														
23	Gloucestershire ..	57	1709	18	718	406	312	35	743	446	297	4	248	141	107
24	Herefordshire ..	17	218	8	138	86	52	8	43	26	17	1	37	22	15
25	Shropshire	26	470	16	276	188	88	9	92	56	36	1	102	51	51
26	Staffordshire.. ..	68	2282	19	1167	701	466	43	728	451	277	6	387	226	161
27	Worcestershire ..	38	772	12	446	277	169	24	195	122	73	2	131	68	63
28	Warwickshire.. ..	49	2561	15	1396	853	543	31	933	558	375	3	232	123	109
	VII.—NORTH MIDLAND.														
29	Leicestershire ..	25	689	12	349	224	125	11	249	143	106	2	91	50	41
30	Rutlandshire	2	10	2	10	5	5	—	—	—	—	—	—	—	—
31	Lincolnshire	34	639	15	348	233	115	16	163	93	70	3	128	73	55
32	Nottinghamshire ..	29	1102	11	536	295	241	15	449	267	182	3	117	70	47
33	Derbyshire	27	620	9	355	221	134	17	227	148	79	1	38	19	19
	VIII.-NORTHWESTERN.														
34	Cheshire	51	1543	14	869	514	355	33	471	276	195	4	203	103	100
35	Lancashire	170	12782	50	8022	4767	3255	113	3988	2383	1605	7	772	377	395
	IX.—YORKSHIRE.														
36	West Riding	130	5126	38	2588	1630	958	89	2038	1184	854	3	500	289	211
37	East Riding (*with York*)	31	1141	11	407	263	144	14	519	340	179	6	215	134	81
38	North Riding	47	539	17	323	218	105	29	186	131	55	1	30	20	10
	X.—NORTHERN.														
39	Durham	56	1725	15	1003	652	351	38	506	323	183	3	216	126	90
40	Northumberland ..	37	1160	12	515	319	196	23	509	341	168	2	136	81	55
41	Cumberland	24	342	11	197	125	72	12	102	71	31	1	43	23	20
42	Westmorland	10	43	4	26	18	8	6	17	9	8	—	—	—	—
	XI.—WELSH.														
43	Monmouthshire ..	18	441	7	242	164	78	10	72	49	23	1	127	80	47
44	South Wales	70	1311	31	696	464	232	37	422	282	140	2	193	119	74
45	North Wales	46	442	19	289	195	94	24	89	61	28	3	64	32	32

* Including Hospitals and Imbecile Asylums of the Metropolitan Asylums Board.

Deaths in Workhouses, Hospitals, Lunatic and Idiot Asylums, 1899—*continued.*

District.	Sub-District.	Name of Institution.	Deaths. Persons.	Males.	Females.
I.—LONDON.					
1.—London.					
1a.—Paddington	1. St. Mary Paddington	Workhouse	35	17	18
		Infirmary	222	101	121
		Children's Hospital	68	40	28
		Lock Hospital	2	2	—
	2. St. John Paddington	St. Mary's Hospital	281	156	125
1b.—Kensington	1. Kensington Town*	Workhouse	3	—	3
		Infirmary	605	317	288
		Workhouse Infirmary (Marylebone)	513	264	249
	2. Brompton	Queen's Jubilee Hospital	12	8	4
		Consumption Hospital (part of)	145	89	56
2.—Fulham	1. North Hammersmith	St. John's Hospital for Skin Diseases	2	1	1
	2. South Hammersmith†	West London Hospital	184	118	66
	3. Fulham‡	Workhouse	17	9	8
		Infirmary	564	291	273
		Workhouse (Met. Asylum Western Dist. Hosp.)	232	115	117
3.—Chelsea	2. Chelsea, North	Workhouse	36	13	23
		Infirmary	294	176	118
		St. Camillo's Hospital	2	2	—
		Cancer Hospital	100	36	64
		Hospital for Women	11	—	11
		Consumption Hospital (part of)	113	95	18
	3. Chelsea, South	Victoria Hospital (Children)	32	17	15
		Cheyne Hospital (Children)	7	5	2
4.—St. George, Hanover Square	1. Mayfair	Workhouse } Fulham Road	16	8	8
		Infirmary } Fulham Road	455	255	200
		Royal Orthopædic Hospital	3	3	—
	2. Belgrave	Workhouse, Wallis's Yard	3	2	1
		St. George's Hospital	435	265	170
		Belgrave Hospital for Children	42	21	21
		Gordon Hospital for Fistula	—	—	—
	3. St. John Westminster	Station Hospitals (Grenadier and Coldstream Guards and Fusiliers)	19	19	—
		Grosvenor Hospital (Women and Children)	1	—	1
	4. St. Margaret Westminster§	Westminster Hospital	198	100	98
5.—Westminster	1. St. James Westminster	Workhouse	100	42	58
		Hospital for Diseases of the Throat	7	2	5
	2. St. Anne Soho	Home Hospital	—	—	—
		Hospital for Women	17	—	17
		Male Lock Hospital	4	4	—
		Hospital for Diseases of the Heart	15	8	7
		Royal Ear Hospital	—	—	—
6.—Marylebone	1. All Souls	Middlesex Hospital	397	219	178
		All Saints' Children's Hospital	—	—	—
		St. Elizabeth's Home	5	—	5
		London Throat Hospital	5	2	3
		Orthopædic Hospital	—	—	—
		Surgical and Medical Home	—	—	—
		Ladies' Hospital (Harley Street)	—	—	—
		West End Hospital for Paralysis	5	3	2
	2. Rectory	Workhouse	73	37	36

* 1b: 1.—In St. Joseph's House, 47 deaths occurred during the year.
† 2: 2.—In Nazareth House, 45 deaths occurred during the year.
‡ 2: 3.—In Otto House, a Private Lunatic Asylum, 1 death occurred during the year.
§ 4: 4.—In the Children's Hospital, the Convent, Carlisle Place, 1 death occurred during the year.

Deaths in Workhouses, Hospitals, Lunatic and Idiot Asylums, 1899—*continued.*

District.	Sub-District.	Name of Institution.	Deaths. Persons.	Males.	Females.
1.—London—*continued.*					
6.—Marylebone —*cont.*	3. St. Mary	Queen Charlotte's Lying-in Hospital	25	9	16
		Home for Consumption	2	—	2
		Western Ophthalmic Hospital	—	—	—
		Samaritan Free Hospital	21	—	21
	4. Christchurch	Home for Incurables	—	—	—
	5. St. John	Hospital for Epilepsy and Paralysis	1	—	1
		Hospital for Incurable Children	2	1	1
		Hospital of St. John and St. Elizabeth	7	—	7
7.—Hampstead ..	1. Hampstead	Workhouse	75	40	35
		Workhouse (Met. Asy. N.W. District Hospital)..	278	130	148
		St. Peter's Home, Kilburn	20	—	20
		Hampstead Home Hospital	14	9	5
		North London Consumption Hospital	22	13	9
		Hospital for Incurables (Friedenheim)	80	45	35
8.—Pancras ..	1. Regent's Park	St. Saviour's Cancer Hospital	6	—	6
		St. Luke's House	23	5	18
	2. Tottenham Court* ..	Workhouse Infirmary (Central London Sick Asy.)	206	131	75
		University College Hospital	247	148	99
		Home Hospital	9	4	5
		Medical and Surgical Home	—	—	—
		Oxygen Home	—	—	—
		London Skin Hospital	—	—	—
		Metropolitan Ear, Nose, and Throat Hospital ..	—	—	—
	3. Gray's Inn Lane ..	Royal Free Hospital	229	140	89
		Central London Ophthalmic Hospital	1	1	—
		Central London Throat and Ear Hospital	3	3	—
		British Hospital for Diseases of the Skin	—	—	—
	4. Somers Town	London Temperance Hospital	120	73	47
		Hospital for Women	23	2	21
	5. Camden Town.. ..	Workhouse	414	177	237
		North-West London Hospital	29	19	10
	6. Kentish Town	Workhouse Infirmary, Highgate	361	222	139
		Workhouse Casual Wards	—	—	—
9.—Islington ..	1. Upper Holloway ..	Workhouse, Highgate Hill	2	1	1
		Workhouse, Cornwallis Road	16	12	4
		Workhouse } St. John's Road	23	15	8
		Infirmary } St. John's Road	783	429	354
		Workhouse Schools	3	—	3
		Workhouse (Holborn Union Infirmary)	511	326	185
		Great Northern Central Hospital	219	138	81
		Winifred House Convalescent Home	—	—	—
	2. Islington South-West	London Fever Hospital	17	9	8
	4. Highbury	Mildmay Memorial Cottage Hospital	17	7	10
		Invalid Home	2	—	2
10.—Hackney ..	1. Stoke Newington† ..	Invalid Asylum	—	—	—
	2. North Hackney‡ ..				
	3. Central Hackney§ ..	Workhouse (City of London)	6	4	2
		Workhouse (Met. Asylum Eastern Dist. Hospital)	310	160	150
	4. South-West Hackney	Metropolitan Free Hospital	92	50	42
		German Hospital	137	95	42
		Salvation Army Maternity Hospital	14	4	10
	5. South-East Hackney‖	Workhouse	11	4	7
		Infirmary	584	309	275
		Workhouse Bethnal Green (Overflow)	—	—	—
		Jewish Home and Hospital for Incurables ..	—	—	—
11.—St. Giles ..	1. Bloomsbury and St. Giles, South	Workhouse	135	79	56
		British Lying-in Hospital..	12	7	5
	2. St. Giles, North ..	French Hospital	39	24	15
12.—Strand ..	1. St. Martin in the Fields	Charing Cross Hospital	241	147	94
		Royal Westminster Ophthalmic Hospital	1	—	1
	2. Strand	Workhouse	18	12	6
		St. Peter's Hospital for Stone, &c.	19	19	—
		King's College Hospital	176	99	77

* 8 : 2.—In the Home for Deserted Mothers and their Children, 49 Burton Crescent, no death occurred during the year.
† 10 : 1.—In Northumberland House, a private Lunatic Asylum, 7 deaths, and in St. Ann's House, 20 deaths occurred during the year.
‡ 10 : 2.—In Brooke House, a private Lunatic Asylum, 4 deaths occurred during the year.
§ 10 : 3.—In the Salvation Army Rescue Home, Lanark House, 2 deaths occurred during the year.
‖ 10 : 5.—In the Salvation Army Rescue Homes, 27-29 Devonshire Road, and 26 Shore Road, 19 deaths occurred during the year.

Deaths in Workhouses, Hospitals, Lunatic and Idiot Asylums, 1899—*continued.*

District.	Sub-District	Name of Institution	Deaths. Persons.	Males.	Females.
1.—London—*continued.*					
13.—Holborn ..	1. Holborn	Workhouse (Marylebone)	4	—	4
		Workhouse (Casual Ward)	1	1	—
		London Homœopathic Hospital	63	29	34
		Hospital for Sick Children	316	173	143
		National Hospital for Paralysis	60	31	29
		Alexandra Hospital for Hip Disease (Children) ..	—	—	—
		Italian Hospital	—	—	—
		City Orthopœdic Hospital	—	—	—
	5. City Road	St. Mark's Hospital (Fistula)	2	2	—
		City of London Lying-in Hospital	18	8	10
		Royal Hospital for Diseases of the Chest	98	70	28
		Royal London Ophthalmic Hospital	—	—	—
		St. Luke's Lunatic Hospital	10	3	7
14.—London City	3. St. Sepulchre	Workhouse	6	3	3
		St. Bartholomew's Hospital	615	391	224
	4. St. Botolph	City Police Hospital	1	1	—
15.—Shoreditch	1. Shoreditch, South ..	Convent Hospital	4	3	1
		Hoxton House Lunatic Asylum	35	19	16
	2. Hoxton New Town ..	Workhouse (Holborn)	297	138	159
	4. Haggerston	Workhouse	3	2	1
		Infirmary	466	258	208
		North-Eastern Children's Hospital	80	42	38
16.—Bethnal Green	1. Bethnal Green, North	Mildmay Medical Mission Hospital	34	20	14
	3. Bethnal Green, East..	Workhouse	561	310	251
		Workhouse Infirmary	8	3	5
		City of London Hospital (Diseases of the Chest) ..	93	73	20
		Bethnal House Lunatic Asylum	32	17	15
17.—Whitechapel	2. Mile End New Town	Workhouse Infirmary	391	255	136
		London Hospital	1323	786	537
18.—St. George-in-the-East	2. St. John	Workhouse	4	1	3
		Infirmary	317	179	138
		Casual Ward..	—	—	—
19.—Stepney ..	1. Shadwell	East London Children's Hospital	252	127	125
	2. Ratcliff	Workhouse (temporary)	1	1	—
20.—Mile End Old Town	1. Mile End Old Town, Western	East End Mothers' Home..	8	3	5
	2. Mile End Old Town, Eastern	Workhouse	2	1	1
		Infirmary	340	174	166
		Workhouse School	—	—	—
		Workhouse Infirmary (pt. of) (City of London)	42	—	42
		Workhouse (Whitechapel), South Grove	47	19	28
21.—Poplar ..	1. Bow	*Grove Hall Lunatic Asylum*	64	51	13
	2. Bromley	Workhouse Infirmary (part of) (City of London)	85	70	15
		Workhouse (Stepney)	107	57	50
		Workhouse Infirm. (Poplar & Stepney Sick Asy.)	681	404	277
		Poplar Hospital	69	54	15
	3. Poplar	Workhouse	67	41	26
		Workhouse Infirmary, North Street	—	—	—
22.—St. Saviour Southwark	1. Christchurch Southwark	Workhouse	2	2	—
		Hospital for Diseases of the Skin	—	—	—
	4. Borough Road.. ..	Workhouse	20	16	4
		Evelina Hospital (Children)	193	106	87
	5. London Road	Royal South London Ophthalmic Hospital ..	1	1	—
		Bethlem Royal Lunatic Hospital	17	9	8
	6. Trinity Newington ..	Hospital of St. Francis	1	—	1
	7. St. Peter Walworth ..	Workhouse	105	48	57

Deaths in **Workhouses, Hospitals, Lunatic** and **Idiot Asylums, 1899**—*continued.*

District.	Sub-District.	Name of Institution.	Deaths. Persons.	Males.	Females.
1.—London—*continued.*					
23.—St. Olave Southwark	1. St. Olave Southwark	Workhouse	29	13	16
		Guy's Hospital	681	425	256
	2. Bermondsey	Workhouse	77	32	45
	3. Rotherhithe	Workhouse Infirmary	423	255	168
		Workhouse (Met. Asy. Hospital), South Wharf	—	—	—
24.—Lambeth	1. Waterloo Road	Royal Hospital (Women and Children)	77	37	40
		General Lying-in Hospital	20	9	11
	2. Lambeth Ch. First	St. Thomas's Hospital (including St. Thomas's Ho.)	583	361	222
	3. Lambeth Ch. Second	Workhouse, Renfrew Road	43	31	12
		Infirmary, Brook Street	763	412	351
		Workhouse, Princes Road	—	—	—
	4. Kennington First*	Clapham Maternity Hospital	12	8	4
	6. Brixton	Workhouse (Met. Asylum S.W. District Hospital)	149	71	78
	7. Norwood	Workhouse Schools	7	3	4
		British Home for Incurables	6	2	4
25.—Wandsworth	2. West Battersea	Workhouse Infirmary	576	309	267
		Workhouse (Westminster Industrial School)	—	—	—
		Bolingbroke House Hospital	23	15	8
	3. Clapham	The Hostel of God	36	8	28
	4. Wandsworth	Workhouse	6	5	1
		Royal Hospital for Incurables	19	5	14
		Cottage Home	—	—	—
		Middlesex County Lunatic Asylum (part of)	132	68	64
	5. Putney†				
	6. Streatham‡	Workhouse (Pancras), St. Anne's Home	25	25	—
		Workhouse (Metropolitan Asy. Fountain Hosp.)	122	62	60
		Workhouse (Metropolitan Asy. Grove Hospital)	97	45	52
		Workhouse (Chelsea), Fairfield House	—	—	—
		Workhouse (Wandsworth and Clapham Union) Tooting Home	20	7	13
		Middlesex County Lunatic Asylum (part of)	3	—	3
26.—Camberwell	2. Camberwell	Workhouse	144	82	62
		Infirmary	463	264	199
		Workhouse (St. Saviour's Infirmary)	735	463	272
		Camberwell House Lunatic Asylum	47	32	15
		Peckham House Lunatic Asylum	33	19	14
	3. Peckham	Workhouse, Gordon Road	16	9	7
		Workhouse, Willowbrook Road	—	—	—
27.—Greenwich	2. Deptford, Central	Workhouse (Met. Asy. South-Eastern Dis. Hosp.)	261	120	141
	4. Greenwich, West	Miller Memorial Hospital	21	13	8
	5. Greenwich, East	Workhouse	152	69	83
		Infirmary	353	201	152
		Seamen's Hospital	135	128	7
28.—Lewisham	1. Eltham	Workhouse (St. Mary's R.C. School for Boys)	—	—	—
		Cottage Hospital	12	6	6
	2. Lee	St. John's Hospital	13	3	10
	3. Lewisham§	Workhouse	3	1	2
		Infirmary	277	147	130
		Workhouse (Met. Asy. Bd. Park Hospital)	230	123	107
		Board of Works Hospital (Infectious Diseases)	—	—	—
	4. Sydenham	Home for Sick Children	19	11	8
29.—Woolwich	1. Charlton	Workhouse (Met. Asy. Bd. Brook Hospital)	183	91	92
		Herbert Hospital (Military)	32	32	—
		Cottage Hospital, Kidbrooke	20	10	10
	3. Woolwich Arsenal	Garrison Female Hospital	6	2	4
		Royal Arsenal Infirmary	6	6	—
		Cottage Hospital	7	3	4
		Auxiliary Hospital	—	—	—
	4. Plumstead, West	Convalescent Home	—	—	—
	5. Plumstead, East	Workhouse	1	1	—
		Infirmary	248	151	97
		Crole-Wyndham Conv. Home, Shrewsbury House	—	—	—

* 24 : 4.—In St. Peter's House (Home for Aged Poor), 32 deaths occurred during the year.
† 25 : 5.—In the Priory, a private Lunatic Asylum, 7 deaths occurred during the year.
‡ 25 : 6.—In Newlands House, a private Lunatic Asylum, 2 deaths occurred during the year.
§ 28 : 3.—In Flower House, a private Lunatic Asylum, 2 deaths occurred during the year.

Deaths in Workhouses, Hospitals, Lunatic and Idiot Asylums, 1899—*continued.*

District.	Sub-District.	Name of Institution.	Deaths		
			Persons.	Males.	Females.
II.—SOUTH-EASTERN.					
2.—Surrey.					
30.—Epsom ..	1. Carshalton	Workhouse (South Metropolitan District Schools)	2	1	1
		Croydon R.D. Isolation Hospital	9	4	5
		Sutton Cottage Hospital	6	2	4
		London County Lunatic Asylum, Banstead	201	132	69
	2. Epsom	Workhouse	98	63	35
		Workhouse (Kensington and Chelsea Dist. Sch.)	1	—	1
		Epsom and Ewell Cottage Hospital	8	5	3
		Isolation Hospital (Epsom U.D.)	9	3	6
		Isolation Hospital (Epsom R.D.; Sutton, Carshalton, and Leatherhead Urban Districts)	3	2	1
		London County Lunatic Asylum, Horton Manor ..	8	—	8
	3. Leatherhead	Cottage Hospital	—	—	—
31.—Chertsey ..	1. Walton	Metropolitan Convalescent Asylum	5	5	—
		Cottage Hospital, Weybridge	2	—	2
	2. Chertsey..	Workhouse	51	35	16
		Isolation Hospital (Chertsey R.D.)	7	5	2
	3. Cobham	Victoria Cottage Hospital	6	5	1
32.—Guildford .	1. Woking	Woking District Cottage Hospital	6	3	3
		St. Peter's Home	7	—	7
		County Lunatic Asylum, Brookwood	98	57	41
	4. Guildford	Workhouse	77	50	27
		Royal Surrey County Hospital	61	23	38
		Guildford Isolation Hospital (Urban & Rural Dists. in Guildford Reg. Dist.)..	9	4	5
33.—Farnham ..	2. Aldershot	Lock Hospital..	10	1	9
		Military Hospital for Infectious Diseases	13	10	3
		Aldershot Cottage Hospital	6	5	1
	3. Farnham	Workhouse	64	52	12
		Cottage Hospital	—	—	—
		Convalescent Home, Hale	6	—	6
	4. Frensham	Isolation Hospital (Farnham U.D. & R.D.)	2	2	—
34.—Hambledon	1. Witley	Workhouse	16	12	4
		Cottage Hospital, Haslemere	3	3	—
		Bethlem Convalescent Hospital for the Insane	—	—	—
	2. Cranley	Cottage Hospital	2	1	1
35.—Dorking ..	1. Capel	Village Hospital	2	1	1
	2. Dorking	Workhouse	13	10	3
		Cottage Hospital	7	5	2
36.—Reigate ..	1. Reigate	Workhouse	49	29	20
		Reigate and Redhill Cottage Hospital	8	4	4
		Mrs. Kitto's Convalescent Home	1	1	—
		Brabazon Home	—	—	—
		Borough of Reigate Isolation Hospital	2	1	1
		Earlswood Idiot Asylum	16	9	7
	2. Horley	Charlwood Cottage Hospital	—	—	—
		Infectious Diseases Hospital (Reigate Rural Dist.)	—	—	—
37.—Godstone ..	1. Godstone	Workhouse	40	30	10
		Workhouse (Metropolitan Asy. for Imbeciles) ..	112	61	51
		Caterham Cottage Hospital	4	1	3
38.—Croydon ..	1. Croydon	Workhouse and Infirmary	340	193	147
		Workhouse (North Surrey District Schools) ..	3	2	1
		Workhouse Cottage Homes	—	—	—
		General Hospital	78	46	32
		Cottage Hospital, Upper Norwood	10	9	1
		Borough Hospital (Infectious Diseases)	13	5	8
		London County Lunatic Asylum, Cane Hill	169	83	86
	2. Mitcham	Workhouse (Holborn Union)	49	25	24
		Workhouse Industrial Schools (Holborn Union)	2	1	1

Deaths in Workhouses, Hospitals, Lunatic and Idiot Asylums, 1899—*continued.*

District.	Sub-District.	Name of Institution.	Deaths. Persons.	Males.	Females.
2.—Surrey—*continued.*					
39.—Kingston ..	1. Wimbledon	Atkinson Morley Convalescent Home	9	4	5
		Cottage Hospital	7	4	3
		Wimbledon Inf. Dis. Hospital (Durnsford Lodge) ..	2	1	1
	2. Kingston	Workhouse	159	84	75
		Kingston Victoria Hospital	11	9	2
	3. Surbiton	Cottage Hospital	13	8	5
		Isolation Hospital (Five Urb. Dists. & R.D.) ..	2	1	1
	4. Esher	Cottage Hospital	7	5	2
	5. Hampton	Teddington and Hampton Wick Cottage Hospital	10	2	8
		Normansfield Idiot Asylum	2	1	1
40.—Richmond ..	1. Richmond	Workhouse	67	35	32
		Royal Hospital	43	23	20
		Isolation Hosp. (Richmond U.D. & Isleworth U.D.)	—	—	—
	2. Mortlake	Isolation Hospital (Barnes U.D.)	5	3	2
3.—Kent.					
41.—Bromley ..	1. Bromley	Bromley and Beckenham Joint Hospital (Inf. Dis.)	28	16	12
		Bromley Cottage Hospital	20	10	10
		Phillips' Memorial Hospital	2	—	2
	2. Beckenham	Cottage Hospital	6	2	4
	3. Chislehurst	Workhouse	83	56	27
		Sidcup Cottage Hospital	2	2	—
		St. Paul's Cray Cottage Hospital	5	3	2
42.—Dartford ..	1. Bexley*	Cottage Hospital, Erith	7	3	4
		Cottage Hospital, Bexley	2	2	—
		Isolation Hospital (Bexley U.D.)	1	1	—
	2. Dartford	Workhouse	109	73	36
		Work. (Met. Asy. Small-pox Hos. Ship "Castalia")	1	1	—
		Workh. (Met. Asy. Small-pox Hos. Ship "Atlas")	2	2	—
		Workhouse (Met. Asy. Hosp. Camp, Gore Farm)	4	3	1
		Workhouse (Met. Asy. for Imbeciles, Darenth) ..	70	36	34
		Bow Arrow Hospital (Infectious Diseases, Dartford R.D. and Union)	40	22	18
		Livingstone Cottage Hospital	5	4	1
		City of London Lunatic Asylum, Stone	36	23	13
		London County Lunatic Asylum, Dartford Heath ..	82	39	43
	3. Farningham	Hospital Convalescent Home, Swanley	—	—	—
		Kettlewell Convalescent Home	—	—	—
43.—Gravesend ..	1. Gravesend	Workhouse	65	41	24
		Gravesend Hospital	50	29	21
		Station Hospital	1	1	—
44.—Strood ..	1. Northfleet	Gravesend Borough Sanatorium	4	4	—
		Port of London Hospital	—	—	—
	2. Strood	Workhouse	49	33	16
45.—Hoo ..	1. Hoo	Workhouse	5	1	4
46.—Medway ..	1. Rochester and Chatham	Workhouse	134	75	59
		St. Bartholomew's Hospital	87	57	30
		Fort Pitt Hospital (including Auxiliary Hospital)	11	11	—
		St. William's Hospital	24	9	15
		Royal Naval Hospital	39	39	—
	2. Gillingham	Infectious Diseases Hospital (Gillingham U.D.) ..	14	5	9
		Female Hospital (Lying-in)	3	2	1
47.—Malling ..	1. Aylesford†	Workhouse	38	20	18
		Isolation Hospital (Malling Rural District) ..	2	—	2
48.—Sevenoaks ..	2. Sevenoaks	Workhouse	39	26	13
		Holmesdale Cottage Hospital	1	—	1
		Hospital for Hip Diseases	—	—	—
		Sevenoaks Urban District Fever Hospital	—	—	—

* 42: 1.—In the Royal Alfred Institution for Aged Seamen, 14 deaths occurred during the year.
† 47: 1.—In West Malling Place, a private Lunatic Asylum, 3 deaths occurred during the year.

Deaths in Workhouses, Hospitals, Lunatic and Idiot Asylums, 1899—*continued.*

District.	Sub-District.	Name of Institution.	Deaths. Persons.	Males.	Females.
3.—Kent—*continued.*					
49.—Tunbridge ..	1. Tunbridge Wells ..	General Hospital	34	20	14
		Homœopathic Hospital	—	—	—
		Eye and Ear Hospital	—	—	—
		Isolation Hospital (Southborough U.D.)	1	—	1
	2. Tunbridge*	Workhouse	92	61	31
		Infectious Diseases Hospital (Tunbridge Borough)	—	—	—
	3. Brenchley	Infectious Diseases Hospital (Tunbridge R.D.) ..	1	—	1
50.—Maidstone ..	2. Loose	Workhouse	80	45	35
		Workhouse Schools	—	—	—
		Infectious Diseases Hospital (Maidstone R.D.) ..	—	—	—
	3. West Maidstone ..	Public Fever Hospital (Borough of Maidstone) ..	12	8	4
		County Lunatic Asylum, Barming Heath	208	100	108
	4. East Maidstone ..	West Kent General Hospital	40	21	19
		Kent Ophthalmic Hospital	—	—	—
51.—Hollingbourn	1. Hollingbourn	Workhouse	17	9	8
		Hospital for Infectious Dis. (Hollingbourn Union)	1	—	1
52.—Cranbrook	1. Cranbrook	Workhouse	28	17	11
		Convalescent Home (Branch of Met. Free Hospital)	—	—	—
	2. Hawkhurst†	Village Hospital	—	—	—
53.—Tenterden..	1. Tenterden	Workhouse	9	6	3
54.—West Ashford	1. Calehill	Workhouse	22	13	9
	2. Ashford	Workhouse Vagrant Ward	—	—	—
		Cottage Hospital	6	3	3
		Ashford Sanatorium	1	1	—
55.—East Ashford	1. Brabourne	Workhouse	12	6	6
		Infectious Diseases Hospital (Rural District) ..	1	—	1
56.—Bridge ..	1. Chartham	*County Lunatic Asylum*	97	39	58
	2. Barham	Workhouse	26	16	10
		Sanatorium (Bridge R.D.)	—	—	—
57.—Canterbury	1. Canterbury	Workhouse	38	21	17
		Kent and Canterbury Hospital	53	32	21
		Military Hospital	2	2	—
		City of Canterbury Sanatorium	—	—	—
58.—Blean.. ..	2. Herne	Workhouse	18	7	11
		Workhouse (St. Anne's Convalescent Home; Metropolitan Asylums Board)	7	4	3
		Cottage Hospital	1	—	1
		West End Isolation Hospital (Blean R.D.) ..	4	3	1
59.—Faversham..	2. Faversham	Workhouse	28	14	14
		Faversham Cottage Hosp. & Provident Dispensary	1	—	1
		Kennaway's Hospital (Faversham U.D.)	2	1	1
	3. Teynham	Infectious Diseases Hospital (Faversham R.D.) ..	6	4	2
60.—Milton ..	1. Milton	Workhouse	47	29	18
		Sittingbourn and Milton Joint Hosp. (Keycol H.)	22	10	12
61.—Sheppey ..	1. Minster	Workhouse	29	20	9
		Military and Garrison Hospital	—	—	—
		Naval Hospital	—	—	—
62.—Thanet ..	1. Minster	Workhouse	93	49	44
	2. Margate	Workhouse (Metropolitan Infirmary), Dane Hill	2	1	1
		Workhouse (Chateau Belle-vue Infirmary) ..	6	6	—
		Royal Sea Bathing Infirmary	6	4	2
		Cottage Hospital	9	5	4
		Convalescent Home, Harold Road	—	—	—
		Victoria Convalescent Home	2	1	1
		Convalescent Home for Girls, Grosvenor Place ..	1	—	1
	3. Ramsgate	Workhouse (Bromley Convalescent Home) ..	—	—	—
		General Hospital and Seamen's Infirmary	16	9	7
		Thanet Sanatorium (Urban & Rural Districts in Thanet Reg. Dist.)	10	3	7
		St. Barnabas Convalescent Home, Ramsgate ..	—	—	—
		Victoria Convalescent Home, Broadstairs	2	1	1
		Club Union Convalescent Home, St. Lawrence ..	2	2	—
		Metropolitan Convalescent Inst., St. Peter's ..	1	1	—

* 49: 2.—In Redlands, a private Lunatic Asylum, 1 death occurred during the year.
† 52: 2.—In Dr. Barnardo's Home, 6 deaths occurred during the year.

Deaths in Workhouses, Hospitals, Lunatic and Idiot Asylums, 1899—*continued*

District.	Sub-District.	Name of Institution.	Deaths. Persons.	Males.	Females.
3.—Kent—*continued.*					
63.—Eastry ..	1. Sandwich	Workhouse	48	35	13
		Cottage Hospital	—	—	—
	4. Deal	Victoria Cottage Hospital	1	—	1
64.—Dover ..	1. St. James	Hospital and Dispensary	29	20	9
		Cottage Hospital (Infect. Dis.: Dover Borough) ..	3	2	1
		Convalescent Home (Morley House)	1	1	—
	2. St. Mary	Convalescent Home..	—	—	—
	3. Hougham	Workhouse	61	41	20
		Western Heights Hospital (Military)..	4	4	—
65.—Elham ..	1. Folkestone	Workhouse (Elham Union Cottage Homes) ..	—	—	—
		St. Andrew's Convalescent Home	2	2	—
		Hosp. Shorncliffe Camp (inc. Fem. Military Hosp.)	9	8	1
		Sanatorium (Borough of Folkestone)..	6	3	3
		Small-pox Hospital (Borough of Folkestone) ..	—	—	—
		Beach Rocks Convalescent Home	16	13	3
		Victoria Hospital	29	18	11
		Farleigh House Convalescent Home	5	3	2
		Ontario House Convalescent Home	6	2	4
		Grosvenor House Convalescent Home	2	1	1
	2. Elham	Workhouse..	42	25	17
		Sanatorium (Elham Rural District)	—	—	—
66.—Romsey Marsh	1. New Romney	Workhouse	7	3	4
		Isolation Hospital (Romney Marsh R.D.)	—	—	—
		Convalescent Home, Littlestone	—	—	—
4.—Sussex.					
67.—Rye	1. Rye	Workhouse	19	12	7
68.—Hastings ..	1. Ore	Workhouse	62	30	32
		Hastings Borough Sanatorium	13	5	8
		Ore Villa Farm (Hastings Borough Sm.-pox Hosp.)	—	—	—
	2. All Saints	St Mary's Convalescent Home	—	—	—
	3. St. Mary Magdalen ..	East Sussex Hospital	53	27	26
		Children's Convalescent Home	2	2	—
		Buchanan Hospital	3	2	1
		The Eversfield Hospital for Consumption	10	9	1
		Convalescent Home (Chelsea Hosp. for Women)..	1	—	1
		Herts Convalescent Home	—	—	—
		Railway Convalescent Home	—	—	—
69.—Battle ..	1. Bexhill	Convalescent Home	3	1	2
	2. Battle	Workhouse	28	22	6
70.—Eastbourne	1. Westham	Infec. Diseases Hospital (Eastbourne Borough) ..	1	1	—
		Infec. Diseases Hospital (Rural District)	—	—	—
	2. Eastbourne	Workhouse and Infirmary	30	12	18
		Seaside Homœopathic Convalescent Home ..	—	—	—
		All Saints Convalescent Home, Eastbourne ..	4	3	1
		Borough Sanatorium	14	5	9
		Military Hospital	—	—	—
		Princess Alice Hospital	18	10	8
		Leaf Homœopathic Cottage Hospital..	3	—	3
	3. Seaford	Convalescent Hospital	2	2	—
71.—Hailsham ..	2. Hellingly	Workhouse	16	16	—
72.—Ticehurst ..	1. Ticehurst*	Workhouse	25	17	8
	4. Frant	Tunbridge Wells Borough Fever Hospital	5	3	2
		Tunbridge Wells Borough Small-pox Hospital ..	—	—	—
		Convalescent Home for Children	—	—	—
73.—Uckfield ..	3. Isfield	Workhouse..	14	11	3
		Cottage Hospital	5	3	2
74.—East Grinstead	2. East Grinstead ..	Workhouse	19	11	8
		Cottage Hospital	7	3	4

* 72: 1.—In Ticehurst Asylum, a private Lunatic Asylum, 5 deaths occurred during the year.

Deaths in Workhouses, Hospitals, Lunatic and Idiot Asylums, 1899—*continued.*

District.	Sub-District.	Name of Institution.	Deaths. Persons.	Males.	Females.
4.—Sussex—*continued.*					
75.—Cuckfield ..	2. Cuckfield	Workhouse	28	20	8
76.—Lewes ..	1. Ditchling*	Workhouse (Chailey)	12	5	7
		Convalescent Home..	—	—	—
		Temporary Infectious Diseases Hospital (Tent) ..	2	1	1
		East Sussex County Lunatic Asylum	88	42	46
	2. Chailey	Newick Cottage Hospital..	—	—	—
	3. Lewes	Workhouse (West Firle)	22	16	6
		Workhouse and School (Lewes)	—	—	—
		Victoria Hospital (Lewes Infirmary)	10	6	4
		Dist. Hos. for Inf. Dis. (Lewes Borough & Lewes R.D.)	1	—	1
	4. Newhaven	Workhouse (Newhaven)	11	9	2
		Surrey Convalescent Home, Seaford	2	2	—
	5. Rottingdean	Workhouse (Downlands Convalescent Home) ..	1	—	1
		Workhouse (Brighton Industrial School) ..	—	—	—
		Blackrock Convalescent Home	1	1	—
77.—Brighton ..	1. East Brighton	Workhouse	230	122	108
		French Convalescent Home	1	—	1
		Female Convalescent Home	—	—	—
		County Hospital	115	75	40
	2. West Brighton.. ..	Royal Alexandra Hospital	44	25	19
		Throat and Ear Hospital	1	—	1
		Brighton and Hove Lying-in and Women's Hospital	3	—	3
		Sussex Eye Hospital	—	—	—
78.—Steyning ..	1. Shoreham	Workhouse	58	27	29
		Brighton Borough Sanatorium..	65	32	33
		Hangleton Hospital for Infect. Dis. (Hove U.D.) ..	21	9	12
		The Dispensary, Hove	12	7	5
79.—Horsham ..	2. North Horsham ..	Workhouse	29	20	9
		Cottage Hospital	1	—	1
80.—Petworth ..	1. Petworth, Northern..	Workhouse	3	3	—
	2. Petworth, Southern ..	Workhouse	6	4	2
		Cottage Hospital	—	—	—
81.—Thakeham ..	2. Washington	Workhouse	15	11	4
82.—East Preston	1. Worthing	Infirmary	11	4	7
		Swandean Hosp. (Inf. Dis.; Borough of Worthing)	1	1	—
		St. Mary's Convalescent Home	4	1	3
		Banting Memorial Convalescent Home	—	—	—
		Home of the Holy Rood	3	—	3
		Medical and Surgical Home	—	—	—
		Friends' Convalescent Home, Worthing	1	—	1
	2. Littlehampton ..	Workhouse	42	29	13
		Convalescent Home, Rustington	2	2	—
83.—Westhampnett	2. Bognor†	Merchant Taylors' Convalescent Home	1	1	—
	4. Boxgrove‡	Workhouse	18	11	7
84.—Chichester..	1. Chichester	Workhouse	18	8	10
		General Infirmary and Dispensary	29	15	14
		City of Chichester Isolation Hospital..	2	2	—
		West Sussex County Lunatic Asylum	31	16	15
85.—Midhurst ..	1. Midhurst	Workhouse	16	8	8
86.—Westbourne	1. Westbourne	Workhouse	12	9	3
5.—Hampshire.					
87.—Havant ..	1. Havant	Workhouse	10	7	3
		Cottage Hospital, Emsworth	1	—	1
		Havant District Hospital (Infectious Diseases; Havant U.D. and R.D. and Warblington U.D.)..	—	—	—

* 76 : 1.—In the St. George's Retreat, a private Lunatic Asylum, 8 deaths occurred during the year.
† 83 : 2.—In the Home for Destitute Children, no death occurred during the year.
‡ 83 : 4.—The workhouse in this Sub-district was destroyed by fire on 3rd November 1899 and has not since been re-built.

Deaths in Workhouses, Hospitals, Lunatic and Idiot Asylums, 1899—*continued.*

District.	Sub-District.	Name of Institution.	Deaths. Persons.	Males.	Females.
5.—Hampshire—*continued.*					
88.—Portsea Island	2. Kingston and East Southsea.	Workhouse	362	193	169
		Milton Hospital (Corporation Hospital)	49	26	23
		R. M. A. Infirmary	1	1	—
		Women and Children's Hospital (R. M. A.)	—	—	—
		Home for Convalescent Children	—	—	—
		Medical and Surgical Home	—	—	—
		Portsmouth Borough Lunatic Asylum	97	48	49
	3. Portsea and Landport	Royal Portsmouth, Portsea, and Gosport Hospital	71	43	28
		Female Hospital, Mill Dam	—	—	—
		Garrison Station Hospital	17	17	—
	4. Portsmouth and Mid Southsea.*	Eye and Ear Infirmary	—	—	—
89.—Alverstoke	1. Alverstoke	Workhouse	47	24	23
		Naval Hospital, Haslar	92	92	—
		Military Hospital (Gosport Station)	12	12	—
		Isolation Hospital, Elson (Gosport and Alverstoke U.D.)	2	1	1
90.—Fareham	1. Fareham	Workhouse	28	15	13
		Military Hospital, Hilsea	5	5	—
		Isolation Hospital (Fareham R.D.)	6	2	4
		County Lunatic Asylum	108	60	48
91.—Isle of Wight	2. Newport	Workhouse	65	41	24
		Military Hospital, Parkhurst	—	—	—
		Isle of Wight Lunatic Asylum	19	14	5
	3. Ryde	Royal Infirmary	36	23	13
		Borough Hospital (Infectious Diseases)	—	—	—
	4. Brading	Military Hospital, Sandown	—	—	—
		Melicent Home, Brading	—	—	—
	5. Godshill	National Consumption Hospital	14	11	3
		St. Catherine's Home (Consumption)	1	—	1
		Convalescent Home (Royal Hants County Hosp.)	1	1	—
92.—Lymington	1. Lymington	Workhouse and Fever Ward	12	9	3
93.—Christchurch	1. Christchurch	Workhouse	57	34	23
	2. Bournemouth	National Sanatorium for Consumption	3	1	2
		Herbert Convalescent Home	1	1	—
		Firs Convalescent Home (Consumption)	15	7	8
		Royal Victoria Hospital	37	20	17
		St. Mary's Home for Invalid Ladies	—	—	—
		St. Joseph's Convalescent Home	3	2	1
		Boscombe Hospital	9	6	3
		Invalids' Cottage Home	—	—	—
		Hahnemann Home	4	4	—
		Sanitary Hospital (Borough of Bournemouth)	12	6	6
		Glenbank Convalescent Home	—	—	—
		Children's Convalescent Home	1	—	1
		Victoria Home for Crippled Children	2	2	—
94.—Ringwood	1. Ringwood	Workhouse	2	2	—
95.—Fordingbridge	1. Fordingbridge	Workhouse	4	1	3
		Cottage Hospital (Nursing Home)	6	4	2
96.—New Forest	3. Eling	Workhouse	9	6	3
97.—Southampton	1. Southampton	Workhouse	166	103	63
		Royal South Hants Infirmary	94	66	28
		West Quay Fever Hosp. (Southampton Borough)	1	—	1
		Hospital for Eye and Ear	—	—	—
		Southampton Port Sanatorium	—	—	—
98.—South Stoneham	1. St. Mary Extra	Royal Victoria Hospital, Netley	49	46	3
		Female Hospital	1	—	1
		Military Lunatic Hospital, Netley	3	3	—
	2. South Stoneham	Workhouse	44	21	23
	3. Millbrook	Shirley Children's Hospital	—	—	—
99.—Romsey	1. Romsey	Workhouse	15	9	6
		St. John's Convalescent Home	—	—	—

* 88 : 4.—In Nazareth House, 9 deaths occurred during the year.

Deaths in Workhouses, Hospitals, Lunatic and Idiot Asylums, 1899—*continued.*

District	Sub-District	Name of Institution.	Deaths. Persons.	Males.	Females.
5.—Hampshire—*continued.*					
100.—Stockbridge	2. Stockbridge	Workhouse	12	5	7
101.—Winchester	1. Micheldever	Diamond Jubilee Hospital (Infectious Diseases; New Winchester Rural District)	1	1	—
	2. Winchester	Workhouse (New Winchester)	40	25	15
		Royal County Hospital	54	36	18
		Victoria Hospital (Inf. Dis.; City of Winchester)..	1	1	—
	4. Hursley	Workhouse (Hursley)	2	2	—
102.—Droxford ..	3. Hambledon	Workhouse	14	8	6
		Shedfield Cottage Hospital	—	—	—
103.—Catherington	1. Horndean	Workhouse	3	2	1
104.—Petersfield	1. Petersfield	Workhouse	24	17	7
		Cottage Hospital	4	4	—
105.—Alresford..	2. Alresford	Workhouse	8	6	2
106.—Alton ..	1. Alton*	Workhouse	29	22	7
		Cottage Hospital	5	4	1
		Infectious Diseases Hospital (Alton U.D.)	2	—	2
107.—Hartley Wintney	1. Odiham	Workhouse (District Schools)	—	—	—
		Fleet Cottage Hospital	8	3	5
	2. Farnborough	Connaught Hospital	15	15	—
	3. Hartley Wintney ..	Workhouse	24	17	7
108.—Basingstoke	1. Basingstoke	Workhouse	42	36	6
		Cottage Hospital	4	3	1
		Basingstoke Borough Infectious Diseases Hospital	—	—	—
109.—Whitchurch	1. Whitchurch	Workhouse	2	1	1
		Isolation Hospital (Rural District)	—	—	—
110.—Andover ..	3. Andover..	Workhouse	21	12	9
		Cottage Hospital	8	4	4
		Pest House (Borough of Andover)	—	—	—
111.—Kingsclere	2. Kingsclere	Workhouse	10	8	2
6.—Berkshire.					
112.—Newbury ..	1. Newbury	Workhouse	27	16	11
		Newbury District Hospital (General Diseases) ..	10	5	5
		Isolation Hospital (Newbury U.D.)	—	—	—
	3. Thatcham	St. Andrew's Home	1	1	—
		Children's Cottage Hospital	1	1	—
113.—Hungerford	2. Hungerford	Workhouse	16	6	10
114.—Faringdon	2. Faringdon	Workhouse	17	11	6
		Cottage Hospital	5	5	—
115.—Abingdon ..	2. Abingdon	Workhouse	25	12	13
		Cottage Hospital	4	1	3
	3. Nuneham Courtney ..	Isolation Hospital (Culham Rural District) ..	1	1	—
116.—Wantage ..	1. Wantage..	Workhouse	13	10	3
		Cottage Hospital	5	2	3
117.—Wallingford	1. Cholsey	*County Lunatic Asylum*	66	32	34
	2. Wallingford	Workhouse	12	8	4
		Cottage Hospital	1	1	—
118.—Bradfield..	1. Bucklebury	Workhouse	17	12	5
119.—Reading ..	1. St. Mary..	Workhouse	76	45	31
		St. Helena Nursing Home..	—	—	—
	2. St. Giles	Royal Berks Hospital	130	82	48
		Borough of Reading Sanatorium (Small-pox) ..	—	—	—
		Borough of Reading Scarlet Fever Hospital ..	—	—	—

* 106: 1.—In Westbrook House, a private Lunatic Asylum, no death occurred during the year.

Deaths in Workhouses, Hospitals, Lunatic and Idiot Asylums, 1899—*continued.*

District.	Sub-District.	Name of Institution.	Deaths. Persons.	Males.	Females.
6.—Berkshire—*continued.*					
120.—Wokingham	1. Wokingham	Workhouse	25	12	13
	2. Wargrave	Workh. (Reading & Wokingham District Schools)	—	—	—
121.—Maidenhead	2. Cookham	Workhouse	29	16	13
		Cottage Hospital	11	4	7
		Infectious Diseases Hospital (Maidenhead Boro')	—	—	—
122.—Easthampstead	1. Bracknell	Workhouse	15	10	5
		Ascot Priory Convalescent Home	—	—	—
	2. Sandhurst	*Criminal Lunatic Asylum, Broadmoor*	12	11	1
123.—Windsor	1. Egham	Cottage Convalescent Home	5	5	—
		Holloway Sanatorium	27	23	4
	2. Windsor	Workhouse	52	27	25
		St. Andrew's Convalescent Hospital	15	10	5
		Royal Infirmary and Dispensary	17	8	9
		Station Hospital	2	2	—
		Borough of New Windsor Sanatorium	—	—	—
III.—SOUTH MIDLAND.					
7.—Middlesex.					
124.—Staines	1. Sunbury*	Workhouse (West London School)	3	2	1
	2. Staines	Workhouse	45	26	19
		Cottage Hospital	4	3	1
125.—Uxbridge	1. Hillingdon†	Workhouse	38	28	10
		Cottage Hospital	—	—	—
		Hospital for Inf. Diseases (Uxbridge U. & R. D.)	11	2	9
	3. Hayes‡	Workhouse (Marylebone School)	2	2	—
		Cottage Hospital	—	—	—
		London County Lunatic Asylum, Hanwell	231	99	132
126.—Brentford	1. Isleworth§	Workhouse	181	101	80
		Cottage Hospital	19	13	6
		Hosp. for Inf. Diseases (Heston & Isleworth U.D.)	8	3	5
	2. Twickenham	St. John's Hospital	11	8	3
		Cottage Hospital (Inf. Dis.; Twickenham U.D.)	—	—	—
	3. Brentford	Cottage Hospital, Brentford	5	2	3
		Cottage Hospital, Ealing	20	11	9
		Brentford Isolation Hospital	2	—	2
		Ealing Isolation Hospital	5	2	3
	4. Chiswick‖				
	5. Acton	Workhouse (Central London District School)	6	2	4
		St. Joseph's Convalescent Home	1	1	—
		Acton Cottage Hospital	6	4	2
127.—Hendon	1. Harrow	Cottage Hospital	3	2	1
		Paddington Green Children's Hospital Convalescent Home (The Laurels)	—	—	—
		Isolation Hospital (Harrow Urban District)	—	—	—
	2. Edgware	Home for Incurables (The Priory)	—	—	—
		Cottage Hospital	2	—	2
	3. Willesden	Willesden Cottage Hospital	9	6	3
		St. Monica's Home	2	1	1
		Isolation Hospital (Willesden Urban District)	44	25	19
	4. Hendon	Workhouse and Schools (Hendon and Willesden)	132	78	54
		Infectious Diseases Hospital (Hendon U. D.)	—	—	—
128.—Barnet	1. South Mimms	Cottage Hospital	3	3	—
		Small-pox and Vaccination Hospital	2	—	2
	2. Barnet	Workhouse	32	18	14
		Convalescent Home	—	—	—
		Victoria Cottage Hospital	7	5	2
	3. Finchley	Woodside Home for Incurable and Infirm Women	3	—	3
		Conv. Home of National Hosp. for Pars. and Epily.	1	—	1
		Fever Hospital (Finchley Urban District)	—	—	—
		London County Lunatic Asylum, Colney Hatch	229	105	124

* 124 : 1.—In Halliford House, a private Lunatic Asylum, 2 deaths occurred during the year.
† 125 : 1.—In Moorcroft House, a private Lunatic Asylum, 7 deaths occurred during the year.
‡ 125 : 3.—In Hayes Park, a private Lunatic Asylum, 2 deaths occurred during the year.
§ 126 : 1.—In Wyke House, a private Lunatic Asylum, 2 deaths occurred during the year.
‖ 126 : 4.—In Chiswick House, a private Lunatic Asylum, 3 deaths occurred during the year.

Deaths in Workhouses, Hospitals, Lunatic and Idiot Asylums, 1899—*continued.*

District.	Sub-District.	Name of Institution.	Deaths. Persons.	Males.	Females.
7.—Middlesex—*continued.*					
129.—Edmonton ..	1. Hornsey	Conval. Hosp. for Children (Cromwell House) ..	1	—	1
		Isolation Hospital (Hornsey Urban District) ..	7	1	6
	2. Tottenham	Workh. (Metropl. Asylum N.E. District Hospital)	58	32	26
		Workhouse (Shoreditch)	—	—	—
		Training Hospital	62	35	27
		Passmore Edwards Cottage Hospital	5	2	3
		Isolation Hospital (South Hornsey U. D.)	1	—	1
	3. Edmonton	Workhouse	170	101	69
		Workhouse (Strand)	62	29	33
		Workhouse (Strand Infant Establishment) ..	—	—	—
		Workhouse (Metropl. Asylum N. Dist. Hosp.) ..	10	3	7
	4. Enfield	Workhouse	27	7	20
		Workhouse (Chase Farm Schools)	1	—	1
		Cottage Hospital	14	9	5
		Enfield Isolation Hospital	5	2	3
	6. Cheshunt	Cottage Hospital	4	2	2
8.—Hertfordshire.					
130.—Ware ..	3. Ware	Workhouse	33	21	12
131.—Bishop Stortford	3. Bishop Stortford ..	Workhouse	34	25	9
		Isolation Hospital (Rural District)	1	—	1
		Cottage Hospital	3	1	2
132.—Royston ..	1. Buntingford	Workhouse (Buntingford)	4	4	—
	2. Royston	Cottage Hospital	4	3	1
	3. Melbourn	Workhouse (Royston)	18	13	5
133.—Hitchin .	2. Hitchin	Workhouse	28	18	10
		North Herts and Beds Infirmary	8	4	4
134.—Hertford ..	2. Hertford..	Workhouse	14	8	6
		Herts General Infirmary	25	19	6
		Hertford and Ware Joint Fever Hospital	5	3	2
135.—Hatfield ..	1. Hatfield	Workhouse (Hatfield)	13	11	2
	2. Welwyn	Workhouse (Welwyn)	—	—	—
		Isolation Hospital (Welwyn Rural District) ..	2	1	1
136.—St. Albans ..	2. St. Albans	Workhouse and Infirmary	49	32	17
		Hospital and Dispensary	3	3	—
		Sisters' Hospital (Infectious Diseases)	—	—	—
		Herts. County Lunatic Asylum	2	2	—
137.—Watford ..	1. Bushey	Cottage Hospital, Bushey Heath	5	4	1
	2. Watford	Workhouse	52	33	19
		Watford District Cottage Hospital	5	4	1
		Isolation Hospital (Scarlet Fever; U.&R. Districts)	16	7	9
		Holywell Hosp. (Diph. & Enteric Fev.; U. & R. Ds.)	—	—	—
	3. Rickmansworth ..	Workhouse (St. Pancras Schools)	—	—	—
		Workhouse (Met. Asy. for Imbeciles), Leavesden	248	121	127
138.—Hemel Hempstead	2. Hemel Hempstead ..	Workhouse	33	19	14
		West Herts Infirmary	24	16	8
		King's College Hospital Convalescent Home ..	1	—	1
		Isolation Hospital (Rural District)	—	—	—
139.—Berkhampstead	1. Berkhampstead ..	Workhouse	10	7	3
	2. Tring	Infect. Diseases Hospital (Berkhampstead R.D.) ..	3	2	1
9.—Buckinghamshire.					
140.—Amersham ..	2. Chesham	Cottage Hospital	2	1	1
	3. Amersham	Workhouse	14	11	3
	4. Chalfont	Cottage Hospital	1	—	1
141.—Eton	1. Iver	Cottage Hospital	—	—	—
	2. Eton	Workhouse	36	22	14
		Bell Farm Hospital (Infectious Dis.; Eton U.D.) ..	—	—	—

Deaths in Workhouses, Hospitals, Lunatic and Idiot Asylums, 1899—*continued.*

District.	Sub-District.	Name of Institution.	Deaths. Persons.	Males.	Females.
9.—Buckinghamshire—*continued.*					
142.—Wycombe ..	1. Wycombe	Cottage Hospital	10	7	3
	2. Marlow	Cottage Hospital	5	2	3
	4. Stokenchurch	Workhouse and School..	25	18	7
143.—Aylesbury	1. Haddenham	*County Lunatic Asylum*	56	29	27
	2. Aylesbury	Workhouse	25	14	11
		Buckinghamshire General Infirmary..	17	8	9
144.—Winslow ..	1. Winslow	Workhouse	11	4	7
145.—Newport Pagnell	2. Newport Pagnell ..	Workhouse	19	10	9
146.—Buckingham	1. Buckingham	Workhouse	16	12	4
		Nursing Home	1	—	1
10.—Oxfordshire.					
147.—Henley ..	1. Henley	Workhouse	23	17	6
		Isolation Hospital (Henley & Hambledon R. Dists.)	—	—	—
	3. Watlington	Watlington Cottage Hospital	1	1	—
148.—Thame ..	2. Thame	Workhouse	9	5	4
149.—Headington	2. St. Clement	Workhouse..	10	5	5
		Workhouse (District School), Cowley	—	—	—
		Workhouse (Oxford)	44	23	21
		Radcliffe Infirmary..	110	73	37
		National Hospital for Incurables (St. John's) ..	9	—	9
		Oxford Eye Hospital	—	—	—
		Oxford County Lunatic Asylum	59	26	33
		Warneford Asylum (Lunatic Hospital)..	5	4	1
150.—Oxford ..	1. Oxford	Corporation Hospital (Infectious Diseases).. ..	2	1	1
151.—Bicester ..	2. Bicester	Workhouse	12	9	3
		Sanatorium (Bicester Urban and Rural Districts)..	—	—	—
152.—Woodstock	2. Woodstock	Workhouse	11	3	8
153.—Witney ..	3. Witney	Workhouse	30	19	11
	4. Burford	Cottage Hospital	4	2	2
154.—Chipping Norton	2. Chipping Norton ..	Workhouse	9	8	1
155.—Banbury ..	4. Banbury..	Workhouse	32	19	13
		Horton Infirmary	11	5	6
		Infectious Diseases Hospital (Banbury U.D.) ..	—	—	—
11.—Northamptonshire.					
156.—Brackley ..	1. Brackley	Workhouse	12	9	3
		Cottage Hospital	1	—	1
157.—Towcester	2. Towcester	Workhouse	3	3	—
158.—Potterspury	1. Potterspury	Workhouse	10	8	2
		Stony Stratford Cottage Hospital	—	—	—
159.—Hardingstone	2. Hardingstone	Infectious Diseases Hospital (Rural District) ..	—	—	—
	3. Milton	Workhouse	6	3	3
160.—Northampton	1. St. Giles	Workhouse	61	35	26
		General Infirmary	95	61	34
		St. Andrew's Lunatic Hospital	21	16	5
	2. All Saints	Borough Hospital (Infectious Diseases)	11	7	4
	3. Bugbrooke	*County Lunatic Asylum*	93	50	43

Deaths in Workhouses, Hospitals, Lunatic and Idiot Asylums, 1899—*continued.*

District.	Sub-District.	Name of Institution.	Deaths. Persons.	Males.	Females.
11.—Northamptonshire—*continued.*					
161.—Daventry ..	2. Daventry	Workhouse	14	9	5
		Borough of Daventry Sanatorium	—	—	—
162.—Brixworth	2. East Brixworth ..	Workhouse	13	9	4
163.—Wellingborough	3. Wellingborough ..	Workhouse	27	16	11
		Epidemic Hospital (Wellingborough Urban Dist.)	—	—	—
164.—Kettering..	1. Kettering	Workhouse	30	18	12
		Kettering Urban District Hospital (Inf. Dis.) ..	4	1	3
		Kettering and District General Hospital	5	3	2
165.—Thrapston..	1. Thrapston	Workhouse	16	12	4
166.—Oundle ..	1. Oundle	Workhouse	13	9	4
167.—Peterborough	2. Peterborough	Workhouse	47	31	16
		Infirmary and Fever Hospital	33	18	15
12.—Huntingdonshire.					
168.—Huntingdon	4. Huntingdon	Workhouse	12	7	5
		County Hospital	21	14	7
		Spring House (Small-pox; Boro. of Huntingdon)..	—	—	—
		Fever Hospital (Borough of Huntingdon)	—	—	—
169.—St. Ives ..	4. St. Ives	Workhouse	23	13	10
170.—St. Neots ..	2. Kimbolton	Workhouse	21	12	9
13.—Bedfordshire.					
171.—Bedford ..	5. Bedford and Kempston*	Workhouse	38	21	17
	6. Bedford and Cardington	General Infirmary and Fever Hospital	43	27	16
		Small-pox Hospital (Bedford Union)	2	2	—
172.—Biggleswade	2. Biggleswade	Workhouse	35	16	19
		Biggleswade Isolation Hospital (Rural District) ..	12	5	7
		Beds, Herts, and Hunts Counties Lunatic Asylum ..	127	57	70
173.—Ampthill ..	2. Ampthill	Workhouse (Ampthill)	8	3	5
	4. Woburn	Workhouse (Woburn)	10	7	3
		Cottage Hospital	—	—	—
175.—Leighton Buzzard	1. Leighton Buzzard ..	Workhouse	23	12	11
		Infectious Diseases Hosp. (Leighton Buzzard U.D.)	3	2	1
		Grove Infec. Dis. Hosp. (Linslade U. D. & Wing R.D.)	—	—	—
176.—Luton .	2. Luton	Workhouse	44	25	19
		Bute Hospital..	12	7	5
		Children's Convalescent Home (temporary) ..	4	2	2
		Spittlesea Cottage Hosp. (Inf. Dis.; Luton Borough)	2	—	2
14.—Cambridgeshire.					
177.—Caxton ..	1. Caxton	Workhouse	12	3	9
178.—Chesterton	2. Fulbourn	Workhouse	26	14	12
		County Lunatic Asylum	50	28	22
179.—Cambridge	1. St. Andrew the Less..	Workhouse	39	19	20
		Borough Sanatorium	1	1	—
	2. St. Andrew the Great	Addenbrooke's Hospital	108	60	48
180.—Linton ..	2. Linton	Workhouse	6	2	4

* 171 : 5.—In Springfield House, a private Lunatic Asylum, 1 death occurred during the year.

Deaths in Workhouses, Hospitals, Lunatic and Idiot Asylums, 1899—*continued.*

District.	Sub-District.	Name of Institution.	Deaths. Persons.	Males.	Females.
14.—Cambridgeshire—*continued.*					
181.—Newmarket	2. Newmarket	Workhouse	36	22	14
		Infectious Diseases Hospital (Rural District)	—	—	—
		Rous Memorial Hospital	6	5	1
182.—Ely	3. Ely	Workhouse	14	9	5
		Staff Hospital (Militia)	—	—	—
183.—North Witchford	1. Chatteris	Workhouse	18	14	4
	2. March	Infectious Diseases Hospital (March Urban Dis.)	—	—	—
184.—Whittlesey	1. Whittlesey	Workhouse	12	5	7
185.—Wisbech	2. Wisbech	Workhouse	30	18	12
		North Cambridge Cottage Hospital	8	4	4
		Hospital for Infectious Diseases (U. & R. Dists.)	—	—	—
IV.—EASTERN.					
15.—Essex.					
186.—West Ham	1. Stratford	West Ham Hospital	71	48	23
	2. Plaistow	Plaistow Fever Hospital (West Ham Borough)	55	28	27
		St. Mary's Children's Hospital	73	40	33
		Medical Mission Hospital	6	3	3
	3. Canning Town	Seamen's Hospital (Branch)	53	49	4
	4. Forest Gate	Workhouse School (Poplar and Whitechapel)	5	2	3
	5. East Ham	Workhouse (St. George-in-East Industrial Sch.)	1	1	—
		East Ham Isolation Hospital	—	—	—
		Convalescent Hospital, Scarlet Fever (E. Ham U.D.)	1	1	—
	6. Leyton*	Workhouse	594	346	248
		Workhouse (Forest House)	—	—	—
		Workhouse (Bethnal Green School)	—	—	—
		Workhouse (West Ham Union School)	—	—	—
		Leyton Fever Hospital	19	7	12
	7. Walthamstow†	General Hospital	34	14	20
		Home and Hospital for Jewish Incurables	2	1	1
		Woodford Jubilee Hospital	4	3	1
		County Lunatic Asylum (Chestnuts Branch)	—	—	—
187.—Epping	1. Chigwell	Buckhurst Hill Village Hospital	2	1	1
		Medical Provident Home	2	2	—
		Oriolet Cottage Hospital, Loughton	—	—	—
		Uplands Convalescent Home	8	6	2
	2. Epping	Workhouse	29	23	6
		Infectious Diseases Hospital (Rural District)	3	1	2
188.—Ongar	2. Chipping Ongar	Workhouse	13	10	3
189.—Romford	1. Romford	Workhouse	65	36	29
		Cottage Hospital	2	1	1
	2. Ilford	Isolation Hospital (Ilford U.D.)	7	3	4
		London County Lunatic Asylum, Claybury	269	132	137
	3. Barking Town	Upney Infectious Dis. Hosp. (Barking Town U.D.)	4	1	3
	4. Hornchurch	Workhouse (Shoreditch Cottage Homes)	2	—	2
		County Lunatic Asylum (Harold Court Branch)	2	2	—
190.—Orsett	1. Grays	Isolation Hospital (Rural District)	10	5	5
		Cottage Hospital	7	7	—
	2. Orsett	Workhouse	27	19	8
191.—Billericay	1. Brentwood	Workhouse (Hackney Union Schools)	1	—	1
		Cottage Hospital	1	1	—
		Military Hospital	1	1	—
		County Lunatic Asylum	279	167	112
	2. Wickford	Workhouse	34	27	7
192.—Chelmsford	1. Ingatestone	Infectious Diseases Hospital (Billericay Rural D.)	4	1	3
	2. Chelmsford	Workhouse	47	28	19
		Infirmary	10	5	5
		Infectious Diseases Hosp. (Chelmsford Borough)	2	—	2
193.—Rochford	2. Prittlewell‡	Southend Victoria Hospital	9	8	1
		Sanatorium (Borough of Southend-on-Sea)	7	5	2
	3. Rochford	Workhouse	49	37	12
		Hospital for Infectious Diseases (Rochford U.D.)	—	—	—

* 186 : 6.—In the Wanstead Orphan Asylum, 1 death occurred during the year.
† 186 : 7.—The Home and Hospital for Jewish Incurables has been removed, during re-building, from 49-51 Victoria Park Road, E.
‡ 193 : 2.—In Nazareth House, 5 deaths occurred during the year.

Deaths in Workhouses, Hospitals, Lunatic and Idiot Asylums, 1899—*continued.*

District.	Sub-District.	Name of Institution.	Deaths. Persons.	Males.	Females.
15.—Essex—*continued.*					
194.—Maldon ..	3. Maldon	Workhouse	19	9	10
195.—Tendring ..	1. Thorpe..	Workhouse	38	26	12
		Essex Convalescent Home	—	—	—
		Middlesex Hospital Convalescent Home	1	1	—
	2. Harwich..	Hospital for Infectious Dis. (Harwich Borough) ..	—	—	—
	3. Manningtree	*County Lunatic Asylum (Brunswick House Branch)*	2	—	2
196.—Colchester	1. Colchester, First Ward	Workhouse	46	34	12
		Essex and Colchester Hospital	30	20	10
		Camp Hospital	6	4	2
		Hospital for Soldiers' Wives and Children	2	2	—
	2. Colchester, Second Ward	Infectious Diseases Hospital (Colchester Borough)	6	2	4
		Eastern Counties Asylum for Idiots	17	8	9
197.—Lexden ..	2. Stanway..	Workhouse	29	18	11
198.—Halstead ..	1. Halstead..	Workhouse	23	13	10
		Fever Hospital (Halstead Urban District)	2	—	2
		Cottage Hospital	3	1	2
	2. Hedingham	Hedingham Cottage Hospital (Infectious Diseases)	—	—	—
199.—Braintree	2. Bocking	Workhouse	40	30	10
		Cottage Hospital	3	2	1
200.—Dunmow ..	2. Dunmow	Workhouse	23	13	10
	3. Hatfield	Cottage Hospital	1	1	—
	4. Thaxted	Maternity Home (The Garth)	1	1	—
201.—Saffron Walden	2. Saffron Walden ..	Workhouse	27	15	12
		Saffron Walden Hospital	5	4	1
		Isolation Hospital (Urban and Rural Districts) ..	—	—	—
16.—Suffolk.					
202.—Risbridge ..	1. Haverhill	Workhouse	17	11	6
		Hospital for Infectious Diseases (Haverhill U.D.)	—	—	—
203.—Sudbury ..	3. Sudbury	Workhouse	51	34	17
		St. Leonard's Hospital	5	3	2
204.—Cosford ..	2. Hadleigh	Workhouse	16	11	5
206.—Bury St. Edmunds	1. Bury St. Edmunds ..	Workhouse (Bury St. Edmunds and Thingoe) ..	36	25	11
		Suffolk General Hospital	29	19	10
		Sanitary Hospital (Borough of Bury St. Edmunds)	2	—	2
207.—Mildenhall	1. Mildenhall	Workhouse	12	2	10
		Cottage Hospital	1	—	1
208.—Stow	2. Rattlesden	Workhouse	19	14	5
209.—Hartismere	1. Mendlesham	Workhouse (Hartismere and Hoxne)	30	19	11
	2. Botesdale	Workhouse (Hartismere and Hoxne Schools) ..	—	—	—
211.—Bosmere ..	1. Coddenham	Workhouse	16	10	6
212.—Samford ..	2. Holbrook	Workhouse	21	14	7
213.—Ipswich ..	1. Ipswich Western* ..	Workhouse	28	15	13
	2. Ipswich Eastern* ..	Workhouse	44	23	21
		Workhouse School (St. John's Home)	4	2	2
		East Suffolk and Ipswich Hospital	64	36	28
		Ipswich Borough Fever Hospital	11	6	5
		Ipswich Borough Lunatic Asylum	29	15	14
214.—Woodbridge	2. Colneis	Workhouse	10	7	3
		Convalescent Home, Walton	—	—	—
	3. Woodbridge & Wilford	*County Lunatic Asylum*	63	34	29
215.—Plomesgate	2. Orford	Workhouse	15	14	1

* 213 : 1, 2.—The Workhouse in Ipswich Eastern Sub-District was opened during July in substitution for the one in Ipswich Western Sub-District.

Deaths in Workhouses, Hospitals, Lunatic and Idiot Asylums, 1899—*continued.*

District.	Sub-District.	Name of Institution	Deaths. Persons.	Males.	Females.
16.—Suffolk—*continued.*					
216.—Blything ..	1. Westleton	Workhouse	20	15	5
	2. Halesworth	Patrick Stead Hospital	3	1	2
217.—Wangford	2. Beccles	Workhouse	14	8	6
		Beccles Hospital	7	3	4
218.—Mutford ..	2. Lowestoft	Workhouse	22	14	8
		Lowestoft Hospital	18	11	7
		Sanatorium (Borough of Lowestoft)	7	6	1
		Convalescent Home..	1	1	—
17.—Norfolk.					
219.—Yarmouth..	1. Yarmouth Southern	Great Yarmouth Hospital	31	21	10
		Royal Naval Lunatic Hospital	17	17	—
	2. Yarmouth Northern	Workhouse	87	42	45
		Isolation Hospital (Borough of Great Yarmouth)	37	12	25
		Convalescent Home for Children	—	—	—
	3. Gorleston	Cottage Hospital	3	3	—
		Isolation Hospital for Small-pox and Cholera (Borough of Great Yarmouth)	1	1	—
220.—Flegg ..	2. West Flegg	Workhouse	2	2	—
221.—Smallburgh	2. Smallburgh	Workhouse	11	6	5
222.—Erpingham	2. Cromer	Workhouse	14	4	10
		Cottage Hospital	2	—	2
		Fletcher Convalescent Home	1	—	1
223.—Aylsham ..	2. Buxton	Workhouse	14	6	8
224.—St. Faith's ..	1. St. Faith's	Workhouse	9	6	3
	2. Sprowston	*Norwich City Lunatic Asylum*	37	21	16
225.—Norwich ..	1. East Wymer*	Jenny Lind Infirmary	1	—	1
	2. West Wymer†	Workhouse and Girls' Home	119	57	62
		Norwich Iron Hospital (Infectious Diseases) ..	—	—	—
		Norfolk and Norwich Eye Infirmary	1	1	—
		Norwich Isolation Hospital	19	7	12
		Norfolk and Norwich Hospital..	108	75	33
		Bethel Lunatic Hospital	8	6	2
226.—Forehoe ..	2. Wymondham	Workhouse	14	8	6
227.—Henstead ..	1. Humbleyard	Workhouse	21	12	9
228.—Blofield ..	1. Blofield	Workhouse	9	4	5
		County Lunatic Asylum	77	29	48
229.—Loddon ..	2. Loddon	Workhouse	16	7	9
	3. Woodton	All Hallows Hospital	8	4	4
230.—Depwade ..	1. Harleston	Workhouse	20	15	5
231.—Guiltcross	2. Kenninghall	Workhouse	10	6	4
232.—Wayland ..	1. Attleborough	Workhouse	8	4	4
233.—Mitford ..	4. East Dereham.. ..	Workhouse	21	11	10
234.—Walsingham	2. Walsingham	Workhouse	16	5	11
235.—Docking ..	2. Snettisham	Workhouse	14	11	3
		Convalescent Home	—	—	--
236.—Freebridge Lynn	2. Gayton	Workhouse	6	4	2
237.—King's Lynn	1. King's Lynn	Workhouse	43	32	11
		West Norfolk and Lynn Hospital	30	17	13
		Fever Hospital (Borough of King's Lynn)	2	2	—
238.—Downham ..	2. Downham	Workhouse	13	9	4

* 225 : 1.—In the Great Hospital, an Almshouse, 18 deaths occurred during the year.
† 225 : 2.—In Heigham Hall, a private Lunatic Asylum, 7 deaths occurred during the year.

Deaths in Workhouses, Hospitals, Lunatic and Idiot Asylums, 1899—*continued.*

District.	Sub-District.	Name of Institution.	Deaths. Persons.	Males.	Females.
17.—Norfolk—*continued.*					
239.—Swaffham	1. Swaffham	Workhouse	15	8	7
		Cottage Hospital	1	1	—
240.—Thetford	2. Thetford	Workhouse	13	6	7
		Cottage Hospital	4	4	—
V.—SOUTH WESTERN.					
18.—Wiltshire.					
241.—Swindon	1. Highworth	Workhouse	43	24	19
	2. Swindon	G.W.R. Medical Fund Hospital	7	7	—
		Victoria Hospital	7	5	2
		Isolation Hospital (Swindon New Town U.D.)	9	7	2
		Okus Hosp. (Small-pox; Swindon New Town U.D.)	—	—	—
242.—Cricklade	2. Cricklade	Workhouse	13	7	6
		Cottage Hospital	—	—	—
243.—Malmesbury	1. Malmesbury Eastern	Convalescent Home for Children	—	—	—
	2. Malmesbury Western	Workhouse	15	12	3
		Cottage Hospital	2	1	1
244.—Chippenham	2. Corsham*				
	3. Chippenham	Workhouse	32	18	14
		Cottage Hospital	7	5	2
245.—Calne	1. Calne	Workhouse	7	5	2
		Infectious Diseases Hospital (Calne U. & R.D.)	3	2	1
246.—Marlborough	1. Marlborough	Workhouse	7	5	2
		Savernake Cottage Hospital	3	3	—
		Infectious Diseases Hospital (Marlborough U.D.)	2	1	1
247.—Devizes	1. Devizes	Workhouse	20	10	10
		Cottage Hospital	6	4	2
		Urban District Hospital for Infectious Diseases	2	1	1
		County Lunatic Asylum	73	34	39
	2. Lavington†				
248.—Melksham	1. Melksham	Workhouse	24	15	9
		Cottage Hospital	1	1	—
	2. Trowbridge	Cottage Hospital	3	2	1
		Fever Hospital (Trowbridge Urban District)	—	—	—
249.—Bradford on Avon	1. Bradford South-Eastern	Workhouse	16	8	8
250.—Westbury	2. Westbury	Workhouse	8	4	4
		Westbury Cottage Hospital	2	1	1
251.—Warminster	1. Warminster	Workhouse	11	7	4
		Cottage Hospital	8	6	2
		Infectious Diseases Hospital (Warminster U.D.)	2	—	2
252.—Pewsey	1. Netheravon	Workhouse	11	8	3
253.—Amesbury	2. Amesbury	Workhouse	11	9	2
254.—Salisbury	1. Alderbury‡	General Infirmary	44	30	14
		Fisherton House Lunatic Asylum	49	23	26
	3. Salisbury	Workhouse	26	14	12
255.—Wilton	1. Wilton	Workhouse	11	9	2
256.—Tisbury	2. Tisbury	Workhouse	11	8	3
257.—Mere	1. Mere	Workhouse	5	3	2

* 244: 2.—In Kingsdown House, a private Lunatic Asylum, 1 death occurred during the year.
† 247: 2.—In Fiddington House, a private Lunatic Asylum, no death occurred during the year.
‡ 254 1.—In Laverstock House, a private Lunatic Asylum, no death occurred during the year

Deaths in Workhouses, Hospitals, Lunatic and Idiot Asylums, 1899—*continued.*

District.	Sub-District.	Name of Institution.	Deaths. Persons.	Males.	Females.
19.—Dorsetshire.					
258.—Shaftesbury	1. Shaftesbury	Workhouse	6	4	2
		Cottage Hospital	4	2	2
259.—Sturminster	2. Sturminster	Workhouse	15	6	9
260.—Blandford	1. Milton Abbas	Cottage Hospital	—	—	—
	2. Blandford	Workhouse	16	14	2
		Cottage Hospital	6	3	3
261.—Wimborne	2. Wimborne	Workhouse	18	12	6
		Victoria Cottage Hospital	3	—	3
262.—Poole	1. Canford	Infectious Dis. Hosp. (Poole R.D. & Branksome U.D.)	4	1	3
	2. Poole	Workhouse	27	14	13
		Cornelia Hospital	16	10	6
		St. Mary's Home for Incurables	7	—	7
		Borough of Poole Infectious Diseases Hospital	—	—	—
263.—Wareham	1. Swanage	Cottage Hospital	1	1	—
	3. Wareham	Workhouse	10	8	2
264.—Weymouth	2. Weymouth	Workhouse	30	18	12
		Royal Hospital	13	10	3
		Sanatorium for Women and Children	6	—	6
		County Eye Infirmary	—	—	—
		Port Sanitary Hospital	3	3	—
	3. Portland	Royal Naval Hospital	11	11	—
265.—Dorchester	1. Dorchester	Workhouse (Dorchester)	14	7	7
		County Hospital	19	12	7
	3. Maiden Newton	*County Lunatic Asylum*	41	25	16
	4. Cerne	Workhouse (Cerne)	8	5	3
266.—Sherborne	2. Sherborne	Workhouse	12	3	9
		Yeatman's Hospital	9	4	5
267.—Beaminster	2. Netherbury	Workhouse and Infirmary	9	7	2
268.—Bridport	2. Bridport	Workhouse	21	14	7
		Thomas Cottage Hospital	1	—	1
	3. Whitchurch Canonicorum.	Isolation Hospital (Borough of Bridport)	1	1	—
20.—Devonshire.					
269.—Axminster	1. Lyme	Cottage Hospital	2	—	2
	2. Axminster	Workhouse	21	12	9
		Cottage Hospital	3	3	—
270.—Honiton	1. Honiton	Workhouse	21	14	7
	2. Ottery St. Mary	Ottery St. Mary Cottage Hosp. (Paxford House)	3	2	1
		Sidmouth Cottage Hospital	—	—	—
271.—St. Thomas	1. East Budleigh	Budleigh Salterton Cottage Hospital	3	2	1
	2. Exmouth	Maud Hospital	3	1	2
	5. Heavitree	Exeter Sanatorium	19	8	11
		Exeter Lunatic Asylum	43	22	21
		Wonford House Lunatic Hospital	6	5	1
	6. St. Thomas	Workhouse	22	13	9
		Sanatorium (St. Thomas U.D.)	1	1	—
	7. Kenton	*County Lunatic Asylum*	75	34	41
		Western Counties Idiot Asylum	4	1	3
272.—Exeter	1. Exeter	Workhouse	46	23	23
		Devon and Exeter Hospital	61	34	27
		West of England Eye Infirmary	—	—	—
273.—Newton Abbot	1. Teignmouth	Teignmouth and Dawlish Infirmary	4	3	1
		Dawlish Cottage Hospital	5	3	2
	2. Chudleigh	Isolation Hosp. (Teignmouth Port Sanitary Dist.)	—	—	—
	4. Ashburton	Ashburton and Buckfastleigh Cottage Hospital	—	—	—
	5. Newton Abbot	Workhouse	63	43	20
		Cottage Hospital	8	4	4

Deaths in Workhouses, Hospitals, Lunatic and Idiot Asylums, 1899—*continued.*

District.	Sub-District.	Name of Institution.	Deaths. Persons.	Males.	Females.
20.—Devonshire—*continued.*					
273.—Newton Abbot—*cont.*	6. Torquay	Torbay Hospital	18	12	6
		Erith House (Institution for Invalid Ladies)	—	—	—
		Western Hospital (Incipient Consumption)	2	1	1
		Mildmay Home for Consumption ("Smyrna")	6	—	6
		Sanatorium (Inf. Dis.; Borough of Torquay)	—	—	—
		Hospital for Children (Rosehill)	1	—	1
		St. Luke's Convalescent Home	—	—	—
		St. Raphael's Convalescent Home	—	—	—
		St. Barnabas Home (Incurables)	3	1	2
274.—Totnes	1. Paignton	Cottage Hospital	2	—	2
	2. Brixham	Cottage Hospital	5	4	1
	3. Dartmouth	Cottage Hospital	2	2	—
		S.S. "Mayfly" Inf. Dis. Hosp. (Totnes & Dartmouth Port Sanitary Authority)	—	—	—
	4. Totnes	Workhouse	26	17	9
		Cottage Hospital	1	—	1
	6. Ugborough	*Plymouth Borough Lunatic Asylum*	30	13	17
275.—Kingsbridge	3. West Alvington	Workhouse	11	7	4
	4. Kingsbridge	Kingsbridge Cottage Hospital	4	1	3
276.—Plympton St. Mary	2. Plympton*	Workhouse	7	2	5
277.—Plymouth	1. Charles†	Workhouse and Infirmary	144	74	70
		South Devon and East Cornwall Hospital	80	48	32
		Borough Hospital (Infectious Diseases)	17	7	10
	2. St. Andrew	Homœopathic Hospital	—	—	—
		Royal Eye Infirmary	—	—	—
		Hospital Ship "Pique" (Port Sanitary Authority)	—	—	—
278.—East Stonehouse	1. East Stonehouse	Workhouse	21	8	13
		Royal Naval Hospital	79	79	—
279.—Devonport	1. St. Aubyn	Hospital for Soldiers' Wives and Children	1	—	1
	2. Morice	Royal Albert Hospital and Eye Infirmary	48	27	21
	3. Stoke	Workhouse	63	31	32
		Military Hospital	16	16	—
		Devonport Borough Hospital (Infectious Diseases)	3	2	1
280.—Tavistock	2. Tavistock	Workhouse	15	8	7
		Cottage Hospital	6	3	3
281.—Okehampton	3. Okehampton	Workhouse	20	17	3
282.—Crediton	3. Crediton	Workhouse	10	4	6
283.—Tiverton	3. Tiverton	Workhouse	34	14	20
		Infirmary and Dispensary	6	6	—
284.—South Molton	2. South Molton	Workhouse	8	5	3
		Cottage Hospital	1	1	—
285.—Barnstaple	1. Barnstaple	Workhouse	34	25	9
		North Devon Infirmary	14	9	5
	2. Paracombe	Lynton Cottage Hospital	—	—	—
	4. Ilfracombe	Cottage Hospital	2	2	—
		Convalescent Home	—	—	—
		Bickleighscombe Isolation Hos. (Ilfracombe U. D.)	2	1	1
286.—Torrington	5. Great Torrington	Workhouse	4	4	—
		Cottage Hospital	—	—	—
287.—Bideford	1. Bideford	Workhouse	12	2	10
		Infirmary and Dispensary	7	—	7
		Infectious Diseases Hospital (Bideford U. Dist.)	—	—	—
288.—Holsworthy	2. Holsworthy	Workhouse	3	2	1

* 276: 2.—In Plympton House, a private Lunatic Asylum, 8 deaths occurred during the year.
† 277: 1.—In St. Joseph's House, 4 deaths occurred during the year.

Deaths in **Workhouses, Hospitals, Lunatic** and **Idiot Asylums, 1899**—*continued.*

District.	Sub-District.	Name of Institution.	Deaths. Persons.	Males.	Females.
21.—Cornwall.					
289.—Stratton ..	2. Stratton	Workhouse	6	3	3
		Cottage Hospital	1	1	—
290.—Camelford	2. Camelford	Workhouse	1	1	—
291.—Launceston	4. Launceston	Workhouse	8	4	4
		Launceston Infirmary and Rowe Dispensary ..	—	—	—
292.—St. Germans	1. Antony	Workhouse	13	7	6
	3. Saltash	St. Barnabas Cottage Hospital	—	—	—
293.—Liskeard ..	2. Liskeard..	Workhouse	18	11	7
		Cottage Hospital	6	4	2
294.—Bodmin ..	3. Bodmin	Workhouse	6	4	2
		East Cornwall Hospital	1	—	1
		County Lunatic Asylum	68	31	37
295.—St. Columb..	2. St. Columb	Workhouse	5	2	3
296.—St. Austell	1. Fowey	Cottage Hospital	3	2	1
	2. St. Austell	Workhouse	23	12	11
297.—Truro ..	3. St. Agnes	Temporary Infectious Diseases Hospital (Rur.Dist.)	—	—	—
		Epiphany Convalescent Hospital	1	1	—
	4. St. Clement	Workhouse	26	7	19
		Infectious Diseases Hospital (Truro Urban Dist.)..	—	—	—
	5. Kenwyn	Royal Cornwall Infirmary	16	9	7
298.—Falmouth ..	3. Falmouth	Workhouse	16	10	6
		Sailors' Home and Infirmary	10	10	—
		Swanpool Hospital (Port Sanitary Authority) ..	—	—	—
		Convalescent Home, Penjerrick	—	—	—
		Cottage Hospital	6	5	1
299.—Helston ..	2. Helston	Workhouse	9	3	6
300.—Redruth ..	2. Redruth	West Cornwall Miners' Hospital	1	1	—
		West Cornwall Women's Hospital	—	—	—
	3. Illogan	Workhouse	33	10	23
		Isolation Hospital (Rural District)	—	—	—
301.—Penzance ..	4. Penzance	Workhouse	22	9	13
		West Cornwall Infirmary and Dispensary	9	5	4
		Urban Sanitary Hospital (Infectious Diseases) ..	—	—	—
22.—Somersetshire.					
303.—Williton ..	2. Dunster	Village Hospital	3	2	1
	3. Williton	Workhouse	15	10	5
304.—Dulverton	1. Dulverton	Workhouse	4	3	1
305.—Wellington	3. Wellington	Workhouse	18	13	5
		Cottage Hospital	5	3	2
306.—Taunton ..	3. Taunton St. Mary Magdalen	Workhouse	45	25	20
		Taunton and Somerset Hospital	46	28	18
		Eye Infirmary	1	—	1
	4. Taunton St. James ..	Sanitary Hospital (Taunton Urban & Rural Dists.)	3	1	2
	5. Bishop's Lydeard ..	*County Lunatic Asylum, Cotford*	39	19	26
307.—Bridgwater	4. Bridgwater	Workhouse	51	31	20
		Bridgwater Infirmary	13	6	7
		Borough Infectious Diseases Hospital	—	—	—
308.—Langport ..	1. Somerton	Workhouse	7	2	5
309.—Chard ..	3. Chard	Workhouse	9	7	2
	4. Crewkerne	Crewkerne Hospital..	4	2	2

Deaths in Workhouses, Hospitals, Lunatic and Idiot Asylums, 1899—*continued.*

District.	Sub-District.	Name of Institution.	Deaths. Persons.	Males.	Females.
22.—Somersetshire—*continued.*					
310.—Yeovil ..	4. Yeovil	Workhouse	17	9	8
		District Hospital	10	4	6
311.—Wincanton	3. Wincanton	Workhouse and Infirmary	19	12	7
312.—Frome ..	2. Frome	Workhouse	24	14	10
		Cottage Hospital	5	3	2
		Infectious Diseases Hospital (Frome Urban Dist.)	—	—	—
313.—Shepton Mallet	1. Shepton Mallet ..	Workhouse	23	14	9
		Shepton Mallet District Hospital (General Dis.) ..	3	1	2
314.—Wells ..	1. Wells	Workhouse	23	17	6
		Cottage Hospital	4	3	1
		County Lunatic Asylum	83	40	43
	2. Glastonbury	Butleigh Hospital	1	—	1
315.—Axbridge ..	3. Weston super Mare ..	Royal West of England Sanatorium	3	3	—
		Weston super Mare Hospital	12	5	7
		Infectious Diseases Hosp. (Weston super Mare U.D.)	1	1	—
		Children's Convalescent Home	—	—	—
	4. Axbridge	Workhouse	37	24	13
		St. Michael's Home (Consumption)	29	21	8
316.—Clutton ..	1. Harptree	Workhouse	25	9	16
	3. High Littleton.. ..	Cottage Hospital, Paulton	—	—	—
317.—Bath	2. Bathwick	Statutory Hospital (Inf. Dis.; City of Bath) ..	3	1	2
	3. Lyncombe	Workhouse	124	64	60
		Workhouse (Cottage Homes)..	—	—	—
	4. Walcot	Royal United Hospital	99	58	41
		Mineral Water Hospital	2	1	1
		Homœopathic Hospital	—	—	—
		Eye Infirmary	—	—	—
		Women's Hospital	—	—	—
		Lansdown Grove Hospital	3	1	2
	5. Batheaston*				
318.—Keynsham..	3. Keynsham†	Workhouse	15	8	7
319.—Long Ashton	1. Long Ashton	Workhouse	16	11	5
	2. Yatton	Clevedon Cottage Hospital	1	—	1
		Convalescent Home..	2	—	2
VI.—WEST MIDLAND.					
23.—Gloucestershire.					
320. Bristol ..	1. Bedminster	Bristol General Hospital (part of)	42	28	14
		City Hospital, Nover's Hill (Infectious Diseases) ..	3	1	2
		City Temporary Scarlet Fever Hosp. (Clift House)	—	—	—
		Isolation Hospital (City of Bristol)	5	2	3
	2. Clifton	Home for Crippled Children	1	—	1
		Victoria Jubilee Convalescent Home	—	—	—
	3. St. Augustine	Royal Infirmary	226	125	101
		Eye Hospital	—	—	—
		Hospital for Sick Children	79	47	32
	5. St. Mary Redcliff ..	Workhouse (St. Peter's Hospital)	1	1	—
		General Hospital (part of)	156	103	53
		Fever Hospital	—	—	—
	9. Stapleton	Workhouse (Bristol)	159	80	79
		Workhouse (Bristol and Barton Regis), Eastville	269	152	117
		Bristol Lunatic Asylum	125	72	53
	10. Ashley	Lock Hospital	—	—	—
321. Barton Regis	1. Westbury on Trym ..	Station Hospital	1	1	—
	2. Winterbourne	Hambrook Village Hospital	2	—	2
322. Chipping Sodbury	4. Iron Acton‡	Workhouse	14	9	5

* 317: 5.—In Bailbrook House, a private Lunatic Asylum, 3 deaths occurred during the year.
† 318: 3.—In Brislington House, a private Lunatic Asylum, 1 death occurred during the year.
‡ 322: 4.—In Northwoods, a private Lunatic Asylum 1 deaths occurred during the year.

Deaths in Workhouses, Hospitals, Lunatic and Idiot Asylums, 1899—*continued.*

District.	Sub-District.	Name of Institution.	Deaths. Persons.	Males.	Females.
23.—Gloucestershire—*continued.*					
323. Thornbury	1. Almondsbury	Memorial Institute Hospital	—	—	—
	2. Thornbury	Workhouse	16	14	2
	3. Berkeley	Cottage Hospital	7	4	3
324. Dursley	2. Uley	Hospital for Infectious Diseases (Dursley Union)	—	—	—
	3. Dursley	Workhouse	10	3	7
325. Westbury on Severn	1. Newnham	Workhouse	17	11	6
326. Newent	1. Newent	Workhouse	9	8	1
327. Gloucester	1. Barnwood	St. Lucy's Hospital for Children	12	5	7
		County Lunatic Asylum, Wotton	91	52	39
		County Lunatic Asylum, Barnwood	24	13	11
		Barnwood House Lunatic Hospital	8	4	4
	3. St. John the Baptist	Workhouse and Union Hospital	54	29	25
		General Infirmary (part of)	34	29	5
		St. Lucy's Home	5	—	5
	4. South Hamlet	General Infirmary (part of)	45	26	19
		Fever Hospital (City of Gloucester)	1	1	—
328. Wheatenhurst	2. Frampton	Workhouse	2	1	1
329.—Stroud	4. Stroud	Workhouse	39	21	18
		General Hospital	24	13	11
		Convalescent Home	—	—	—
330.—Tetbury	2. Tetbury	Workhouse	4	3	1
		Cottage Hospital	3	3	—
331.—Cirencester	2. Cirencester	Workhouse	29	18	11
		Cottage Hospital	6	3	3
		Hospital for Contagious Diseases (U. & R. Dists.)	—	—	—
	3. Fairford*	Cottage Hospital	7	4	3
332.—Northleach	1. Bibury	Workhouse	6	3	3
333.—Stow on the Wold	1. Bourton on the Water	Cottage Hospital	2	1	1
	2. Stow on the Wold	Workhouse	9	8	1
334.—Winchcomb	1. Guiting	Workhouse	12	10	2
		Cottage Hospital	5	3	2
335.—Cheltenham	2. Cheltenham	Workhouse	59	31	28
		General Hospital and Dispensary	44	25	19
		Home for Sick Children (Belmont House)	—	—	—
		Delancey Hosp. for Infect. Dis. (Cheltenham Boro')	15	9	6
		Eye, Ear, and Throat Hospital	1	1	—
336.—Tewkesbury	1. Tewkesbury	Workhouse	9	4	5
		Rural Hospital (Tewkesbury General Hospital)	16	12	4
		Tewkesbury Urban District Isolation Hospital	—	—	—
		Tewkesbury Rural Dis. Isolation Hosp., Tredington	1	—	1
24.—Herefordshire.					
337.—Ledbury	1. Ledbury	Workhouse	15	8	7
		Cottage Hospital	1	—	1
338.—Ross	2. Ross	Workhouse	26	17	9
		Cottage Hospital	3	1	2
339.—Hereford	3. Burghill	*County and City Lunatic Asylum*	37	22	15
	4. Hereford City	Workhouse (Hereford)	44	26	18
		General Infirmary	35	23	12
		Eye and Ear Infirmary	—	—	—
		Infectious Diseases Hospital (Hereford City)	1	—	1
	6. Kentchurch	Workhouse (Dore)	8	6	2

* 331 : 3.—In Fairford House, a private Lunatic Asylum, 4 deaths occurred during the year.

Deaths in Workhouses, Hospitals, Lunatic and Idiot Asylums, 1899—*continued.*

District.	Sub-District.	Name of Institution.	Deaths. Persons.	Males.	Females.
24.—Herefordshire—*continued.*					
340.—Weobley ..	1. Weobley	Workhouse	5	3	2
341.—Bromyard ..	1. Bromyard	Cottage Hospital	—	—	—
	3. Brockhampton ..	Workhouse	20	12	8
		Isolation Hospital (Bromyard U.D. & R.D.) ..	—	—	—
342.—Leominster	1. Leominster	Workhouse	9	4	5
343.—Kington ..	3. Kington	Workhouse	11	10	1
		Victoria Cottage Hospital	3	2	1
25.—Shropshire.					
344.—Ludlow ..	2. Ludlow	Workhouse	22	14	8
		Cottage Hospital	3	1	2
345.—Clun	2. Bishops Castle ..	Workhouse..	12	8	4
346.—Church Stretton	1. Church Stretton* ..	Workhouse	10	8	2
347.—Cleobury Mortimer	1. Cleobury Mortimer ..	Workhouse	11	6	5
348.—Bridgnorth	2. Bridgnorth	Workhouse	21	14	7
		South Salop and Bridgnorth Infirm. and Dispen...	5	4	1
		Borough Hospital (Infectious Diseases)	—	—	—
	3. Worfield	Workhouse (District Industrial School)	—	—	—
349.—Shifnal ..	2. Shifnal	Workhouse	9	4	5
		Cottage Hospital	1	—	1
350.—Madeley ..	2. Madeley	Workhouse	20	15	5
351.—Atcham ..	1. Condover	Workhouse	55	39	16
	5. St. Mary	Salop Infirmary	67	39	28
	6. St. Chad	Salop Eye, Ear, and Throat Hospital..	1	1	—
		Salop and Montgomery Counties Lunatic Asylum ..	102	51	51
352.—Oswestry ..	3. Oswestry	Workhouse (House of Industry)	24	17	7
		Cottage Hospital	7	5	2
353.—Ellesmere	3. Ellesmere	Workhouse	12	9	3
	4. Baschurch†				
354.—Wem	1. Wem	Workhouse	11	8	3
355.—Whitchurch	1. Whitchurch	Workhouse	16	13	3
		Cottage Hospital	6	4	2
356.—Market Drayton	2. Market Drayton ..	Workhouse	18	14	4
		Cottage Hospital	2	2	—
357.—Wellington	2. Wellington	Workhouse	20	13	7
358.—Newport ..	1. Newport	Workhouse	15	6	9
26.—Staffordshire.					
359.—Stafford ..	1. Stafford	Workhouse	30	20	10
		Staffordshire General Infirmary	32	22	10
		Infectious Diseases Hospital (Rural District) ..	3	2	1
		County Lunatic Asylum	194	119	75
		Lunatic Hospital, Coton Hill	5	2	3
360.—Stone ..	1. Stone	Workhouse	11	5	6
		St. Mary's Hospital (Convent Hospital)	3	—	3
	2. Eccleshs . .	Infectious Diseases Hospital (Stone U. & R. Dists.)	2	—	2
361.—Newcastle under Lyme	2. Newcastle under Lyme	Workhouse and Infirmary	40	25	15
		Infect. Diseases Hosp. (Newcastle under Lyme U.D.)	—	—	—

* 346 : 1.—In Grove House and Stretton ouse, two private Lunatic Asylums, 3 deaths occurred during the year.

† 353 : 4.—In Boreatton Park, a private Lunatic Asylum, 4 deaths occurred during the year.

Deaths in Workhouses, Hospitals, Lunatic and Idiot Asylums, 1899—*continued.*

District.	Sub-District.	Name of Institution.	Deaths. Persons.	Males.	Females.
26.—Staffordshire—*continued.*					
362.—Wolstanton	1. Wolstanton	Bradwell Sanatorium (Burslem and Tunstall Urban Districts and Wolstanton Rural Dist.) ..	8	3	5
	2. Tunstall	Workhouse	79	43	36
	3. Burslem	Haywood Hospital	17	12	5
363.—Stoke upon Trent	1. Hanley	Joint Hospital (Infectious Diseases; Hanley Boro', Fenton U.D., Stoke upon Trent Boro' and R.D.) ..	33	18	15
	3. Stoke upon Trent ..	Workhouse	171	114	57
		North Staffordshire Infirmary	142	92	50
		Home for Incurables	—	—	—
	5. Longton	Longton Cottage Hospital..	19	15	4
		Old Cottage Hosp. (Infect. Dis.; Boro' of Longton)	3	2	1
364.—Leek	1. Norton	Infectious Diseases Hospital (Leek Rural District)	1	—	1
	3. Leek	Workhouse	32	18	14
		Cottage Hospital	4	2	2
		Fever Hospital (Leek Urban District)	4	2	2
365.- Cheadle ..	2. Ipstones	*County Lunatic Asylum, Cheddleton*	4	4	—
	4. Cheadle	Workhouse	16	8	8
366.—Uttoxeter..	1. Uttoxeter	Workhouse	14	9	5
367.—Burton upon Trent	2. Repton	*Derby County Lunatic Asylum*	83	52	31
	4. Burton upon Trent ..	Workhouse	87	55	32
		Burton upon Trent Infirmary	43	32	11
		Barton under Needwood Cottage Hospital ..	2	1	1
		Borough Hospital (Infectious Diseases)	7	3	4
368.—Tamworth..	1. Tamworth	Workhouse	12	6	6
		Cottage Hospital	14	5	9
	2. Fazeley .. : ..	Isolation Hospital (Tamworth U.D. and R.D.) ..	7	3	4
369.—Lichfield ..	1. Lichfield	Workhouse	39	19	20
		District Cottage Hospital	5	4	1
		County Lunatic Asylum, Burntwood	101	49	52
	2. Rugeley	Cottage Hospital, Yoxall..	5	4	1
		District Hospital	9	7	2
		Cottage Hospital (Levett Convalescent Home) ..	1	—	1
		Infectious Diseases Hospital (Lichfield U.D. & R.D.)	—	—	—
370.—Cannock ..	2. Cannock	Workhouse	32	20	12
		Accident Home	1	—	1
371.—Wolverhampton	3. Wombourn	Workhouse (Seisdon)	11	8	3
	4. Wolverhampton Western	Hospital for Women	1	—	1
		Wolverhampton Eye Infirmary	1	—	1
	5. Wolverhampton Eastern	Workhouse (Wolverhampton)	218	137	81
		South Staffordshire Hospital	188	125	63
		Borough Hospital (Infectious Diseases)	6	3	3
	6. Willenhall	Workhouse (Cottage Home)	—	—	—
		Isolation Hospital (Willenhall Urban District) ..	—	—	—
	7. Bilston	Fever Hospital (Bilston Urban District)	3	1	2
372.—Walsall ..	1. Darlaston	Small-pox Hospital (Darlaston Urban District) ..	—	—	—
	3. Walsall	Workhouse	106	65	41
		Walsall and District Hospital	51	28	23
		Borough Epidemic Hospital	—	—	—
373.—West Bromwich	1. Handsworth	Fever Hospital (Aston Union)	—	—	—
	3. West Bromwich S.W.	West Bromwich District Hosp. (General Diseases)	43	24	19
	4. West Bromwich N.E.	Workhouse	155	87	68
		Workhouse (W. Bromwich & Walsall Ind. Sch.)	—	—	—
		Infect. Diseases Hospital (West Bromwich Union)	5	2	3
		Birmingham City Lun. Asy. (Branch of), Sandwell Hall	—	—	—
	5. Wednesbury	Isolation Hospital (Small-pox; Wednesbury Boro')	—	—	—
374.—Dudley ..	1. Rowley Regis	Isolation Hospital (Rowley Regis Urban District)	—	—	—
	2. Tipton	Infectious Diseases Hospital (Tipton U.D.) ..	—	—	—
	3. Sedgley	Workhouse	14	62	52
	4. Dudley	Guest Hospital	65	39	26
		Infectious Diseases Hospital (Dudley Borough) .	—	—	—

Deaths in Workhouses, Hospitals, Lunatic and Idiot Asylums, 1899—*continued.*

District.	Sub-District.	Name of Institution.	Deaths. Persons.	Males.	Females.
27.—Worcestershire.					
375.—Stourbridge	2. Stourbridge	Corbett Hospital	14	11	3
	3. Kingswinford*	Workhouse	65	43	22
		Infectious Diseases Hospital (Brierley Hill Urban District and Quarry Bank Urban District)	10	4	6
376.—Kidderminster	3. Kidderminster	Workhouse	67	44	23
		Infirmary	32	22	10
		Infect. Diseases Hospital (Kidderminster Boro')	2	—	2
377.—Tenbury	1. Tenbury	Workhouse	6	5	1
		St. Mary's Cottage Hospital, Burfont	4	3	1
378.—Martley	1. Martley	Workhouse	14	11	3
	3. Leigh	Rural or Malvern Hospital	3	3	—
		Infectious Diseases Hospital (Great Malvern U.D. and Malvern Link U.D.)	—	—	—
379.—Worcester	1. Worcester	Workhouse	56	35	21
		Worcester General Infirmary	82	53	29
		Ophthalmic Hospital	2	1	1
		City Hospital (Infectious Diseases)	7	4	3
380.—Upton on Severn	1. Hanley Castle	*County Lunatic Asylum*	90	45	45
	2. Upton on Severn	Workhouse	20	9	11
		Infectious Diseases Hospital (Rural District)	—	—	—
381.—Evesham	1. Evesham	Workhouse	25	13	12
		Cottage Hospital	5	2	3
		Sanatorium (Evesham Urban and Rural Districts)	—	—	—
382.—Pershore	2. Pershore	Workhouse	7	5	2
		Cottage Hospital	2	2	—
383.—Droitwich	1. Ombersley	City of Worcester Small-pox Hospital	—	—	—
	2. Droitwich	Workhouse	16	7	9
		Cottage Hospital	—	—	—
		St. John's Hospital	1	—	1
384.—Bromsgrove	1. Bromsgrove	Workhouse	38	29	9
		Blackwell Sanatorium (Convalescent Home)	2	2	—
		Cottage Hospital	10	5	5
		Isolation Hospital (Bromsgrove & Redditch U.Ds.)	2	1	1
	3. Tardebigg	Smallwood Hospital, Redditch	9	7	2
385.—Kings Norton	1. Kings Norton	Workhouse	132	76	56
		Workhouse Cottage Homes	—	—	—
		Fever Hospital (Kings Norton & Northfield U.D.)	2	1	1
		Convalescent Home (Moseley Hall)	6	1	5
		Birmingham Borough Lunatic Asylum, Rubery Hill	41	23	18
	3. Harborne†	Small-pox Hospital (Smethwick Urban District)	—	—	—
28.—Warwickshire.					
386.—Birmingham	1. Lady Wood	Children's Hospital	70	41	29
	2. St. Martin	Queen's Hospital	192	130	62
		Skin and Urinary Hospital	3	1	2
	3. St. George	General Hospital	400	232	168
	4. All Saints	Workhouse	761	468	293
		City Hospital (Infectious Diseases)	29	16	13
		Homœopathic Hospital	6	2	4
		Birmingham and Midland Eye Infirmary	2	1	1
		Orthopædic and Spinal Hospital	2	1	1
		Ear and Throat Hospital	8	5	3
		City Lunatic Asylum	133	75	58
387.—Aston	3. Erdington	Workhouse	318	196	122
		Jaffray Hospital	15	9	6
		Small-pox Hospital (Aston Manor U.D., Sutton Coldfield Borough, and Aston R.D.)	—	—	—
		City Hospital (Infectious Diseases)	—	—	—
388.—Meriden	1. Coleshill	Workhouse (Marston Green Homes)	1	—	1
	2. Meriden	Workhouse	13	8	5

* 375 : 3.—In Ashwood House, a private Lunatic Asylum, 4 deaths occurred during the year.
† 385 : 3.—In the Home for Aged Poor, 21 deaths occurred during the year.

Deaths in Workhouses, Hospitals, Lunatic and Idiot Asylums, 1899—*continued.*

District.	Sub-District.	Name of Institution.	Deaths. Persons.	Males.	Females.
28.—Warwickshire—*continued.*					
389.—Atherstone	1. Atherstone	Workhouse	15	7	8
		Isolation Hospital (Atherstone Rural District)	—	—	—
390.—Nuneaton	1. Nuneaton	Workhouse	16	11	5
		Nuneaton Hospital	16	13	3
391.—Foleshill	1. Foleshill	Workhouse	18	9	9
		Infectious Dis. Hospital (Foleshill Rural District)	4	3	1
392.—Coventry	1. St. John	Workhouse	73	44	29
	2. Holy Trinity	Coventry and Warwick Hospital	50	31	19
		City Hospital (Infectious Diseases)	13	7	6
393.—Rugby	1. Rugby	Workhouse	13	9	4
		Hospital of St. Cross	24	16	8
		Rugby Urban District Hospital (Infect. Dis.)	1	1	—
394.—Solihull	1. Solihull	Workhouse	19	10	9
		Birmingham and Midland Hospital for Women	7	—	7
		Infect. Dis. Hosp. (Solihull and Yardley R.Ds.)	2	—	2
		Children's Convalescent Home	1	—	1
	2. Knowle	*Midland Counties Idiot Asylum*	—	—	—
395.—Warwick	1. Warwick	Workhouse	73	48	25
		Cottage Hospital	1	—	1
		Heathcote Hosp. for Infect. Dis. (Warwick Union)	4	3	1
		County Lunatic Asylum	99	48	51
	2. Leamington	Warneford Hospital	49	30	19
		Midland Counties Home for Incurables	5	1	4
396.—Stratford on Avon	2. Stratford on Avon	Workhouse	25	13	12
		Stratford on Avon Joint Infect. Diseases Hospital	7	3	4
		Stratford on Avon Hospital	9	4	5
		Nursing Home and Children's Hospital	1	—	1
	3. Wootton Wawen*				
397.—Alcester	2. Alcester	Workhouse	20	11	9
		Sanatorium (Alcester Union)	6	3	3
398.—Shipston on Stour	2. Shipston on Stour	Workhouse	16	9	7
		Cottage Hospital	6	5	1
399.—Southam	1. Southam	Workhouse	15	10	5
VII.—NORTH MIDLAND.					
29.—Leicestershire.					
400.—Lutterworth	1. Lutterworth	Workhouse	10	7	3
401.—Market Harborough	1. Market Harborough	Workhouse	10	7	3
402.—Billesdon	1. Billesdon	Workhouse	7	2	5
403.—Blaby	1. Wigston	Workhouse (Leicester Union Cottage Homes)	—	—	—
		Isolation Hosp. (Wigston Magna U.D. & Blaby R.D.)	3	3	—
	2. Enderby	Workhouse	7	3	4
404.—Hinckley	2. Hinckley	Workhouse	12	8	4
		Cottage Hospital	4	2	2
	3. Earl Shilton	Isolation Hospital (Hinckley U.D. and R.D.)	—	—	—
405.—Market Bosworth	1. Market Bosworth	Workhouse	5	5	—
	2. Ibstock	Isolation Hospital (Market Bosworth R.D.)	1	1	—
406.—Ashby de la Zouch	3. Ashby de la Zouch	Workhouse	31	24	7
		Infectious Diseases Hospital (Ashby Woulds U.D.)	—	—	—
		Cottage Hospital	3	2	1
	4. Whitwick	Infectious Diseases Hospital (Rural District)	—	—	—
407.—Loughborough	1. Loughborough	Workhouse	22	14	8
		General Hospital	10	6	4

* 396 : 3.—In Glendossill and Hurst House, a private Lunatic Asylum, 5 deaths occurred during the year.

Deaths in Workhouses, Hospitals, Lunatic and Idiot Asylums, 1899—*continued.*

District.	Sub-District.	Name of Institution.	Deaths. Persons.	Males.	Females.
29.—Leicestershire—*continued.*					
408.—Barrow upon Soar	2. Quorndon	Cottage Hospital	—	—	—
	3. Rothley	Workhouse	6	3	3
409.—Leicester ..	1. North-West Leicester	Borough Hospital (Infectious Diseases)	41	21	20
	2. North-East Leicester	Workhouse	225	140	85
		Leicester Borough Lunatic Asylum	31	19	12
	3. South Leicester ..	General Infirmary	187	108	79
		Leicester and Rutland Counties Lunatic Asylum ..	60	31	29
410.—Melton Mowbray	1. Melton Mowbray ..	Workhouse	14	11	3
30.—Rutlandshire.					
411.—Oakham ..	1. Oakham	Workhouse	3	1	2
412.—Uppingham	1. Uppingham	Workhouse	7	4	3
31.—Lincolnshire.					
413.—Stamford ..	1. Stamford	Workhouse	10	7	3
		Stamford and Rutland General Infirmary	23	11	12
414.—Bourne ..	3. Bourne	Workhouse	19	13	6
415.—Spalding ..	4. Spalding	Workhouse and Infirmary	16	10	6
		Johnson Hospital	7	7	—
		Isolation Hospital (Spalding U.D.)	—	—	—
416.—Holbeach ..	3. Holbeach	Workhouse	21	14	7
417.—Boston ..	4. Boston	Workhouse	41	25	16
		Hospital, Boston	17	10	7
		Fever Hospital, Skirbeck (Boston U.D. and R.D.) ..	1	—	1
418.—Sleaford ..	2. Sleaford	Workhouse	15	7	8
419.—Grantham ..	2. Grantham North ..	Workhouse	40	29	11
		Grantham Hospital	16	9	7
		County Lunatic Asylum (Kesteven)	11	8	3
420.—Lincoln ..	2. Lincoln Home	Workhouse	38	24	14
		County Hospital	41	23	18
		Sanatorium for Small-pox (City of Lincoln) ..	1	1	—
		County Lunatic Asylum (Lindsey and Holland) ..	113	61	52
		Lincoln Lunatic Hospital (The Lawn)	4	4	—
421.—Horncastle	2. Horncastle	Workhouse	14	9	5
		Infectious Diseases Hospital (Horncastle U.D.) ..	2	1	1
422.—Spilsby ..	3. Spilsby	Workhouse	26	17	9
423.—Louth ..	1. Withern	Mablethorpe Convalescent Home	1	1	—
	2. Louth	Workhouse	14	7	7
		Hospital and Dispensary	4	1	3
424a.—Grimsby ..	1. Great Grimsby ..	Workhouse and Infirmary (Grimsby)	56	46	10
		Grimsby and District Hospital	42	24	18
		Small-pox and Fever Hosp. (Borough of Grimsby)	3	2	1
424b.—Caistor ..	1. Caistor	Workhouse	8	5	3
	2. Market Rasen	Cottage Hospital	—	—	—
425.—Glanford Brigg	1. Brigg	Workhouse	20	13	7
426.—Gainsborough	3. Gainsborough	Workhouse	10	7	3
		Gainsborough Urban Sanitary Hospital	3	2	1
	4. Marton	Reynard Cottage Hospital	2	1	1

Deaths in Workhouses, Hospitals, Lunatic and Idiot Asylums, 1899—*continued.*

District.	Sub-District.	Name of Institution.	Deaths. Persons.	Males.	Females.
32.—Nottinghamshire.					
427.—East Retford	2. Clarborough	Workhouse	15	9	6
	3. East Retford	Cottage Hospital	6	3	3
428.—Worksop	1. Worksop	Workhouse	12	6	6
429.—Mansfield	1. Warsop	Mansfield Woodhouse District Hospital	9	5	4
	5. Mansfield	Workhouse	52	31	21
		Infectious Diseases Hosp. (Borough of Mansfield)	—	—	—
		Accident Hospital	8	4	4
430.—Basford	2. Ilkeston	Cottage Hospital	6	6	—
		Sanatorium (Borough of Ilkeston)	8	7	1
431.—Nottingham	1. Nottingham South-West	General Hospital	265	164	101
		Hospital for Women	7	—	7
		Children's Hospital	60	37	23
		Notts and Midland Eye Infirmary	1	—	1
	3. Nottingham North-East	Workhouse	53	53	—
		Nottingham Borough Lunatic Asylum	60	38	22
		Nottingham Lunatic Hospital (The Coppice)	14	10	4
		County Lunatic Asylum	43	22	21
	4. Nottingham North-West	Workhouse School (Training Institution)	—	—	—
		Samaritan Hospital for Women	7	—	7
	5. Bulwell	Workhouse	90	56	34
		Workhouse (temporary), Beach Avenue	282	125	157
		Borough of Nottingham Isolation Hospital	44	22	22
		Basford Rural District Sanatorium	9	6	3
432.—Southwell	1. Southwell	Workhouse	8	5	3
433.—Newark	3. Newark	Workhouse Infirmary	12	6	6
		Hospital and Dispensary	19	13	6
		Small-pox Hospital (Borough of Newark)	—	—	—
	5. Claypole	Workhouse	9	4	5
434.—Bingham	1. Bingham	Workhouse	3	—	3
33.—Derbyshire.					
435.—Shardlow	3. Shardlow	Workhouse	35	23	12
436.—Derby	1. Derby	Workhouse	104	66	38
		Derbyshire and General Infirmary	142	94	48
		Hospital for Sick Children	12	9	3
		Borough Sanatorium	9	4	5
		Derby Borough Lunatic Asylum	38	19	19
437.—Belper	2. Horsley	Convalescent Home, Holbrook	—	—	—
	3. Belper	Workhouse	43	23	20
	4. Ripley	Isolation Hospital (Five U.Ds. and Belper R.D.)	3	2	1
	6. Wirksworth	Cottage Hospital	2	1	1
438.—Ashbourne	1. Ashbourne	Workhouse	12	9	3
		Ashbourne Cottage Hospital	2	2	—
439.—Chesterfield	1. Ashover	Morton Small-pox Hospital (Rural District)	—	—	—
	2. Chesterfield	Workhouse and Industrial School	77	55	22
		Chesterfield and N. Derbyshire Hosp. and Disp.	26	19	7
440.—Bakewell	1. Bakewell	Workhouse	20	10	10
		Temporary Isolation Hospital (Bakewell U.D.)	—	—	—
	2. Matlock	Smedley's Memorial Hospital	1	—	1
		Whitworth Hospital	6	3	3
		Derby and Derbyshire Convalescent Home	1	1	—
441.—Chapel en le Frith	1. Buxton*	Devonshire Hospital	11	7	4
		Sanatorium (Buxton U.D.)	1	1	—
	2. Chapel en le Frith	Workhouse	19	13	6
442*a*.—Glossop	1. Glossop	Workhouse	31	15	16
		Wood's Hospital	9	3	6
		Gamesley Infect. Dis. Hosp. (Glossop Boro' & R. D.)	2	2	—
442*b*.—Hayfield	1. Hayfield	Workhouse	14	7	7

* 441 : 1.—In Wye House, a private Lunatic Asylum, 2 deaths occurred during the year.

Deaths in Workhouses, Hospitals, Lunatic and Idiot Asylums, 1899—*continued.*

District.	Sub-District.	Name of Institution.	Deaths. Persons.	Males.	Females.
VIII.—NORTH-WESTERN.					
34.—Cheshire.					
443.—Stockport..	2. Hyde	Infectious Diseases Hospital (Hyde Borough) ..	19	11	8
	3. Heaton Norris ..	Hospital for Incurables	3	2	1
	4. Stockport First ..	Workhouse	231	134	97
		Stockport Infirmary	37	25	12
		Corporation Hospital (Fever)	10	2	8
	6. Cheadle	Barnes Convalescent Hospital	17	12	5
		Manchester Royal Lunatic Hospital (including St. Anne's Hospital)	30	22	8
444.—Macclesfield	5. West Macclesfield ..	Workhouse	93	43	50
		General Infirmary	38	19	19
		Macclesfield Borough Isolation Hospital	2	—	2
		County Lunatic Asylum, Parkside	67	34	33
445.—Bucklow (Altrincham)	1. Wilmslow	*Manchester Royal Lunatic Hospital (Branch)*	—	—	—
	2. Altrincham	Lloyd's Fever Hospital (Altrincham Urban Dist.)	—	—	—
		Altrincham Hospital	29	17	12
		St. Anne's Home (Manchester Consumption Hosp.)	9	6	3
	4. Knutsford	Workhouse	54	32	22
446.—Runcorn ..	1. Budworth	Workhouse	22	17	5
		Small-pox Hospital (Rural District)	—	—	—
	2. Runcorn	Infectious Diseases Hospital (Runcorn U.D.) ..	2	1	1
447.—Northwich	2. Northwich	Workhouse	35	24	11
		Winnington Hospital (Victoria Infirmary)	8	6	2
		Isolation Hospital (Northwich Rural District) ..	2	2	—
	3. Over	Albert Infirmary	7	5	2
448.—Congleton	2. Congleton	Workhouse (Vagrant Ward)	—	—	—
		Cottage Hospital	2	1	1
	3. Sandbach	Workhouse	34	28	6
449.—Nantwich ..	1. Crewe	Hospital (London and North-Western Railway) ..	1	1	—
		Memorial Cottage Hospital	6	3	3
		Isolation Hospital (Borough of Crewe)	9	6	3
	2. Nantwich	Workhouse	50	32	18
450.—Chester ..	2. Chester Castle.. ..	Workhouse (Tarvin Union)	5	5	—
	3. Chester Cathedral ..	Workhouse (Chester Union)	80	44	36
		Isolation Hospital (City of Chester)	2	—	2
		General Infirmary	86	54	32
		County Lunatic Asylum	106	47	59
	4. Hawarden	Workhouse (Hawarden Union)	13	7	6
451.—Wirral ..	3. Bebington	Workhouse	22	18	4
		Liverpool Port Sanitary Hospital	—	—	—
		Wirral Joint Hospital (Infectious Diseases; Urban and Rural Dists. in Wirral Reg. Dist.)	6	4	2
	4. Woodchurch	Children's Convalescent Home	3	—	3
		Greasby Hospital for Infectious Diseases (R.D.) ..	—	—	—
452.—Birkenhead	1. Birkenhead	Borough Hospital (General Hospital)	63	39	24
		Lying-in Hospital	—	—	—
		Wirral Children's Hospital	38	21	17
		Infect. Diseases Hosp. (Borough of Birkenhead)..	31	16	15
	2. Tranmere	Workhouse and Infirmary	230	130	100
		Workhouse Schools	—	—	—
	3. Wallasey	Cottage Hospital, Seacombe	18	11	7
		Cottage Hospital, Wallasey	9	5	4
		Convalescent Institution	1	—	1
		Fever Hospital (Wallasey Urban District) ..	13	7	6

Deaths in Workhouses, Hospitals, Lunatic and Idiot Asylums, 1899—*continued.*

District.	Sub-District.	Name of Institution.	Deaths. Persons.	Males.	Females.
35.—Lancashire.					
453.—Liverpool..	2. Dale Street	Eye and Ear Hospital	—	—	—
	4. Mount Pleasant ..	Workhouse	1273	763	510
		Royal Infirmary	316	203	113
		Children's Infirmary	108	66	42
		General Hospital for Consump. and Chest Diseases	26	18	8
		Lying-in Hospital	10	1	9
		Eye and Ear Infirmary	3	1	2
		Hahnemann Hospital	25	11	14
		Cancer Hospital	—	—	—
	5. Islington..	Northern Hospital	158	118	40
454.—Toxteth Park	1. Toxteth Park	Workhouse	312	156	156
		Workh., Infant Bch., Lvpl. Wk. (Fulwood Lodge)	—	—	—
		Workh., Hosp. for Epilep. &c., Livpl Wk. (Dingle Mt.)	2	—	2
		Royal Southern Hospital	227	140	87
		City Hospital, Park Hill (Infectious Diseases) ..	64	25	39
		City Hospital, Grafton Street (Infectious Diseases)	107	59	48
		Home for Female Incurables	13	—	13
		Richmond Lodge Inf. Dis. Hosp. (City of Liverpool)	—	—	—
		Turner Memorial Home of Rest for Males	11	11	—
455.—West Derby	3. Fazakerley	Workhouse (Cottage Homes)..	2	2	—
	4. Walton*	Workhouse	556	310	246
		Workh. (Test Ho., Lvpl. & W. Derby), Belmont Rd.	46	33	13
		Infectious Diseases Hospital (City of Liverpool) ..	7	5	2
	5. Bootle	Bootle Borough Hospital (Accident and General)	66	46	20
		Bootle Corporation Hospital (Infectious Diseases)	27	12	15
	6. Kirkdale..	Workhouse (Industrial School, Liverpool Wk.)	5	5	—
		Workhouse (Liverpool Branch, Aged Men) ..	7	7	—
		Workhouse (Liverpool Bch., Kirkdale Homes)..	9	7	2
		Stanley Hospital	124	74	50
	7. North Everton.. ..	Workh. (Lvpl. Bch., Mitford Ho.; Infirm Women)	—	—	—
		City Hospital North (Netherfield Hosp.; Inf. Dis.)	108	55	53
	8. South Everton.. ..	Workhouse Infirmary (Mill Road Hospital) ..	606	364	242
		Hospital for Women	25	—	25
	10. West Derby Eastern†	City Hospital (Infectious Diseases)	37	22	15
	11. Wavertree	Workhouse (Lvpl. Bch., Grove Mo. Conval. Home)	3	1	2
		Workhouse (Casual Wards)	—	—	—
		Workhouse Schools (Toxteth Park)	—	—	—
		Hospital for Infectious Diseases (Garston U.D.) ..	—	—	—
		Accident Hospital	2	1	1
		Home for Incurable Children	1	1	—
456.—Prescot ..	2. Much Woolton ..	Liverpool Convalescent Institution	4	3	1
	4. Widnes	Accident Hospital	6	2	4
		Widnes Infectious Diseases Hospital	6	5	1
	5. Prescot	Workhouse	179	113	66
		Sanatorium (Rural District)	4	3	1
		County Lunatic Asylum (part of), Rainhill	96	55	41
	6. St. Helens	St. Helens Hospital	29	24	5
		Providence Hospital	29	20	9
		Fever Hospital (Borough of St. Helens)	38	25	13
		County Lunatic Asylum (part of), Rainhill	122	92	30
457.—Ormskirk ..	2. Aughton..	Workhouse (Convalescent Branch, Livpl. Wk.)..	—	—	—
	4. Formby‡	Birkdale Urban Dist. Hospital for Infectious Dis.	—	—	—
	5. North Meols	Convalescent Hospital	12	9	3
		Southport Infirmary and Local Dispensary ..	48	24	24
		Southport Borough Cottage Hospital (Infect. Dis.)	9	9	—
		Hydropathic Hospital	1	—	1
		Children's Sanatorium	1	—	1
		Convalescent Home..	1	1	—
	8. Ormskirk	Workhouse	62	43	19
		Workhouse Schools	—	—	—
		Infectious Diseases Hospital (Ormskirk U.D.) ..	—	—	—
		Cottage Hospital	7	5	2
458.—Wigan ..	3. Wigan	Workhouse	132	74	58
		Royal Albert Edward Infirmary	98	67	31
		Borough Hospital for Infectious Diseases	26	10	16
	4. Hindley	Infectious Diseases Hosp. (Ince in Makerfield U.D.)	1	1	—
		Hindley Urban District Small-pox Hospital ..	—	—	—
	5. Pemberton	Pemberton Urban District Hospital (Infect. Dis.)	5	3	2
	7. Ashton in Makerfield	Hospital for Infect. Dis. (Ashton in Makerfield U.D.)	4	1	3

* 455 : 4.—In St. Joseph's House, 19 deaths occurred during the year.
† 455 : 10.—In Tue Brook Villa, a private Lunatic Asylum, 7 deaths occurred during the year.
457 : 4.—In Shaftesbury House, a private Lunatic Asylum; 7 deaths occurred during the year.

Deaths in Workhouses, Hospitals, Lunatic and Idiot Asylums, 1899—*continued.*

District.	Sub-District.	Name of Institution.	Deaths. Persons.	Males.	Females.
35.—Lancashire—*continued.*					
459.—Warrington	1. Newton in Makerfield	Cottage Hospital	8	7	1
		Old Wint Hospital (Small-pox; St. Helens Borough and Haydock Urban District)	2	2	—
		Haydock Lodge Lunatic Asylum	11	5	6
	2 Winwick	*County Lunatic Asylum, Winwick Hall*	1	1	—
	4. Warrington	Workhouse	90	58	32
		Warrington Infirmary and Dispensary	32	19	13
		Infectious Diseases Hospital (Warrington Boro')	22	14	8
	5. Rixton	Workhouse (Padgate Industrial School)	1	1	—
460.—Leigh	4. Atherton	Workhouse	52	27	25
		Leigh Urban District Sanatorium	33	17	16
461.—Bolton	1. Farnworth	Workhouse	311	194	117
		Fever Hospital (Farnworth, Little Hulton, and Little Lever Urban Districts)	11	7	4
	2. Hulton	Borough Fever Hospital	15	7	8
		Infectious Diseases Hospital (Rural District)	6	5	1
	6. Turton	Blair Convalescent Hospital	—	—	—
	10. Great Bolton	Infirmary and Dispensary	95	63	32
462.—Bury	1. Ramsbottom	Cottage Hospital	3	2	1
	4. Heywood	Infectious Diseases Hospital (Heywood Borough)	—	—	—
	6. North Bury	Workhouse	168	109	59
		Bury Dispensary and Hospital	28	19	9
		Robinson Kay Home Hospital for Incurables	6	—	6
	7. Elton	Florence Nightingale Hospital (Infectious Dis.; Bury Borough)	9	4	5
463.—Barton upon Irwell	1. Worsley	Workhouse (Industrial School)	4	1	3
	2. Barton	Workhouse and Infirmary	76	38	38
		Eccles and Patricroft Hospital	9	7	2
464.—Chorlton	1. Didsbury	Workhouse	739	405	334
	3. Chorlton upon Medlock	Manchester Southern Hosp. (Women and Childn.)	23	7	16
		Royal Eye Hospital	3	1	2
		Maternity Hospital (Branch of Southern Hospital)	11	1	10
		Cancer Hospital (temporary)	35	14	21
465.—Salford	1. Pendleton	Workhouse Infirmary (Hope Hospital)	533	289	244
		Children's Hospital	94	51	43
		Sanatorium (Borough of Salford)	165	92	73
		Mode Wheel Hosp. (Small-pox; Salford Borough)	—	—	—
	3. Greengate	Royal Hospital and Dispensary	152	116	36
	4. Regent Road	Workhouse	13	6	7
466.—Manchester	1. Ancoats	Workhouse (Chorlton and Manchester)	—	—	—
		Ardwick and Ancoats Hospital	132	81	51
	2. Central	Workhouse	5	1	4
		Royal Infirmary and Dispensary	455	304	151
		St. Mary's Hospital	41	10	31
		Lock Hospital	1	—	1
		Ear Hospital	5	2	3
467.—Prestwich	1. Newton*	Monsall Hospital	128	68	60
		Clayton Vale Hosp. (Sm.-pox; City of Manchester)	—	—	—
	2. Cheetham	Workhouse (Manchester)	932	602	330
		Workhouse (Prestwich)	159	92	67
		Clinical Hospital	89	40	49
	5. Prestwich	*County Lunatic Asylum*	173	83	90
468.—Ashton under Lyne	2. Ashton Town	Workhouse	215	116	99
		District Infirmary	46	26	20
		Borough Hospital (Infectious Diseases)	8	6	2
469.—Oldham	1. Oldham below Town	Workhouse	377	224	153
		Infirmary	79	48	31
		Westhulme Hospital	31	17	14
	2. Oldham above Town	Small-pox Hospital (Borough of Oldham)	—	—	—
	3. Chadderton	Cinder Hill Small-pox Hospital (Chadderton U.D.)	1	—	1
470.—Rochdale	2. Castleton Further	Marland Hospital (Infectious Diseases; Castleton Urban District and Rochdale Borough)	15	9	6
	6. Wardleworth	Infirmary and Dispensary	25	16	9
	7. Whitworth and Wardle	Workhouse	198	124	74

* 467: 1.—In the Home for Aged Poor, Culcheth Hall, 24 deaths occurred during the year.

Deaths in Workhouses, Hospitals, Lunatic and Idiot Asylums, 1899—*continued.*

District.	Sub-District.	Name of Institution.	Deaths. Persons.	Males.	Females.
35.—Lancashire—*continued.*					
471.—Haslingden	1. Rawtenstall	Workhouse	97	61	36
		Infectious Diseases Hospital (Rawtenstall U.D.)	—	—	—
	4. Accrington	Infectious Diseases Hospital (Accrington U.D.)	—	—	—
		Victoria Cottage Hospital	15	11	4
472.—Burnley	1. East Ward	Workhouse	215	135	80
		Fever Hospital (Burnley Urban and Rur. Dists.)	5	3	2
		Victoria Hospital	68	41	27
	5. Colne.*				
473.—Clitheroe	4. Clitheroe	Workhouse	20	13	7
474.—Blackburn	5. Blackburn, Southern	Workhouse	230	145	85
		Blackburn and East Lancashire Infirmary	75	38	37
		Fever Hospital (Blackburn Borough)	32	17	15
	7. Darwen	Bull Hill Hospital for Infect. Dis. (Darwen Boro')	3	1	2
475.—Chorley	1. Brindle	Small-pox Hosp., Hoghton (Blackburn Borough)	—	—	—
	4. Chorley	Workhouse	44	33	11
		Cottage Hospital	6	5	1
476.—Preston	3. St. Peter	Royal Infirmary	79	48	31
		Harris Infectious Wards (Branch of Royal Inf.)	—	—	—
	4. St. John	St. Joseph's Hospital	3	—	3
	5. Walton le Dale	Bradkirk Infect. Dis. Hosp. (Walton le Dale U.D.)	—	—	—
	6. Alston	Workhouse	3	3	—
	7. Broughton	Workhouse	184	100	84
		County Lunatic Asylum, Whittingham	203	88	115
477.—Fylde	1. Kirkham	Workhouse	42	26	16
	2. Lytham	Cottage Hospital	—	—	—
	3. Blackpool	Sanatorium (Blackpool Borough)	13	4	9
		Blackpool Hospital	14	10	4
	4. Fleetwood	Cottage Hospital	6	6	—
478.—Garstang	3. Garstang	Workhouse	4	3	1
479.—Lancaster	1. Ellel	St. Mary's Infect. Dis. Hosp. (General Committee)	—	—	—
	2. Heaton	Sanatorium (Morecambe Urban District)	1	—	1
	3. Lancaster	Workhouse	47	36	11
		Infirmary and Dispensary	33	20	13
		Luneside Hospital (Inf. Dis.; Lancaster Borough)	2	1	1
		County Lunatic Asylum, Lancaster Moor	158	46	112
		Royal Albert Asylum for Idiots	8	7	1
480.—Lunesdale	2. Wray	Workhouse	2	1	1
481.—Ulverston	3. Ulverston	Workhouse	26	23	3
		Cottage Hospital	4	4	—
		Fever Hospital (Ulverston Union)	2	1	1
482.—Barrow in Furness	1. Barrow in Furness	Workhouse and Infirmary	40	23	17
		North Lonsdale Hospital	15	10	5
		Sm.-pox & Fever Hosp. (Barrow in Furness Boro')	—	—	—
IX.—YORKSHIRE.					
36.—West Riding.					
483.—Sedbergh	1. Sedbergh	Workhouse	1	1	—
484.—Settle	2. Settle	Workhouse and Fever Hospital	16	14	2
485.—Skipton	5. Skipton	Workhouse	31	20	11
		Joint Fever Hosp. (Skipton & Silsden U.Ds. & R.D.)	1	1	—
486.—Pateley Bridge	2. Pateley Bridge	Workhouse	5	5	—

* 472 : 5.—In Marsden Hall, a private Lunatic Asylum, 1 death occurred during the year.

Deaths in Workhouses, Hospitals, Lunatic and Idiot Asylums, 1899—*continued.*

District.	Sub-District.	Name of Institution.	Deaths. Persons.	Males.	Females.
36.—West Riding—*continued.*					
487.—Ripon ..	1. Ripon	Workhouse	11	8	3
		Dispensary and Cottage Hospital	4	1	3
		Infectious Diseases Hosp. (Ripon and Wath R.Ds.)	1	—	1
488.—Great Ouseburn	2. Whixley	Workhouse	5	3	2
489.—Knaresborough	1. Knaresborough ..	Workhouse	24	15	9
	2. Harrogate	Royal Bath Hospital and Rawson Conv. Home ..	—	—	—
		Infectious Diseases Hospital (Harrogate Borough)	—	—	—
		Cottage Hospital	16	9	7
		Home for Incurables	5	1	4
		Heatherdene Convalescent Home	—	—	—
490.—Wetherby	1. Wetherby	Workhouse	9	5	4
		Isolation Hospital (Wetherby Rural District) ..	1	1	—
491.—Wharfedale	1. Horsforth	Convalescent Home..	5	5	—
		Ida Hospital(connected with Leeds Gen.Infirmary)	1	1	—
	2. Fewston	Workhouse	23	13	10
	3. Otley	Fever Hospital (Otley U.D.)	3	—	3
		West Riding Lunatic Asylum, Menston	189	100	89
	4. Ilkley	Semon Convalescent Home	1	1	—
		Cottage Hospital (Infect. Diseases; Ilkley U.D.)	1	—	1
		Ilkley Hospital and Convalescent Home	—	—	—
492.—Keighley ..	1. Bingley	Cottage Hospital	3	3	—
		Infect. Dis. Hosp. (Keighley Boro' & Bingley U.D.)	33	17	16
	2. Keighley	Workhouse and Infirmary	92	56	36
		Keighley and District Hospital	30	13	17
493.—Todmorden	2. Todmorden	Workhouse	24	17	7
		Small-pox Hospital (Urban & Rural Districts in Todmorden Reg. Dist. and Bacup Borough) ..	—	—	—
		Fielden Hospital (Infectious Diseases; Urban & Rural Dists. in Todmorden Reg. Dist.)	9	2	7
494.—Saddleworth	2. Upper Mill	Workhouse	14	12	2
		Infectious Diseases Hospital (Rural District) ..	—	—	—
495.—Huddersfield	2. Honley	Workhouse	42	23	19
		Convalescent Home..	2	2	—
	6. Almondbury	Mill Hill Infect. Dis. Hosp. (Huddersfield Borough)	11	7	4
	8. Huddersfield	Huddersfield Infirmary	87	60	27
		Birkby Fever Hospital (Huddersfield Borough) ..	8	4	4
	9. Lockwood	Workhouse and Fever Hospital	67	41	26
496.—Halifax ..	1. Brighouse	Brighouse Joint Hospital (Infectious Diseases; Halifax R.D. and three Urban Districts)	13	6	7
	2. Southowram	Borough Hospital (Infectious Diseases)	22	11	11
	3. Halifax	Workhouse	208	116	92
		Infirmary	93	59	34
	4. Elland	Hollin Hey Hosp. (Inf. Dis.; five Urban Districts)	—	—	—
	6. Sowerby..	Cottage Hospital (Inf. Dis.; Sowerby Bridge U.D.)	—	—	—
	7. Luddenden	Infectious Diseases Hospital (Luddenden Foot, Warley, and Midgley U.Ds.)	—	—	—
	9. Northowram	Infectious Disease Hospital (Queensbury U. D.) ..	2	2	—
497A.—Bradford	2. Bradford, East ..	Fever Hospital (Borough of Bradford)	102	55	47
	3. Bradford, West ..	Infirmary	208	132	76
		Eye and Ear Hospital	3	1	2
		Hospital for Sick Children of the Poor	32	14	18
		St. Catherine's Home for Incurables	14	—	14
	4. Horton	Workhouse	320	175	145
497B.—North Bierley	1. Cleckheaton	North Bierley Joint Inf. Dis. Hosp. (four Urb. Dists.)	10	8	2
	4. Thornton	Workhouse	82	55	27
		Inf. Dis. Hosp. (Thornton, Wilsden, & Clayton U.Ds.)	8	5	3
	6. Shipley	Salt's Hospital, Saltaire	3	3	—
		Stonyridge Hospital (Infect. Dis.; Shipley U.D.)	3	1	2
	8. Calverley	Calverley Joint Inf. Dis. Hosp. (five Urban Dists.)	10	6	4
498.—Hunslet ..	1. Hunslet	Workhouse and Infirmary	47	32	15
499.—Holbeck ..	1. Holbeck	Workhouse	31	16	15

Deaths in Workhouses, Hospitals, Lunatic and Idiot Asylums, 1899—*continued.*

District.	Sub-District.	Name of Institution.	Deaths. Persons.	Males.	Females.
36.—West Riding—*continued.*					
500.—Bramley ..	3. Wortley	Workhouse	45	24	21
501.—Leeds ..	2. North Leeds	Workhouse, Infirmary, and Industrial School ..	365	230	135
		City Fever Hospital	43	21	22
	3. West Leeds*	General Infirmary	444	267	177
		Hospital for Women and Children	9	—	9
	5. Chapeltown	City Small-pox Hospital	—	—	—
		City of Leeds Fever Hospital	26	16	10
502.—Dewsbury..	1. Morley	Infectious Diseases Hospital (Borough of Morley)	1	1	—
	2. Batley	Cottage Hospital	14	6	8
		Isolation Hospital (Borough of Batley)	—	—	—
	5. Mirfield	Memorial Cottage Hospital	12	9	3
		Crossley Infectious Diseases Hospital (Liversedge and Mirfield U.Ds.)	1	1	—
	6. Dewsbury	Workhouse	110	68	42
		Dewsbury District General Infirmary	25	15	10
		Borough Hospital for Infectious Diseases	—	—	—
	8. Ossett	Small-pox Hospital (Borough of Ossett)	—	—	—
503.—Wakefield	4. Stanley	Workhouse	43	27	16
		Stanley Cottage Hospital	—	—	—
		Isolation Hospital (Ardsley U.D. & Wakefield R.D.)	7	2	5
		West Riding Lunatic Asylum, Wakefield	122	80	42
	5. Wakefield	Clayton Hospital and Wakefield Gen. Dispensary	27	17	10
		Infectious Diseases Hospital (City of Wakefield)..	3	1	2
504.—Pontefract	3. Pontefract	Workhouse	48	28	20
		Infectious Diseases Hospital (Pontefract U.D.) ..	1	1	—
		General Dispensary and Infirmary	2	2	—
	4. Castleford	Infectious Diseases Hospital (Whitwood U.D.) ..	—	—	—
		Isolation Hospital (Methley U.D.)	1	—	1
505.—Hemsworth	1. Hemsworth	Workhouse	8	5	3
		Infectious Diseases Hospital (Rural District) ..	15	10	5
506.—Barnsley ..	2. Barnsley..	Workhouse	77	56	21
		Beckett's Hospital and Dispensary	30	21	9
		Kendray Hospital (Inf. Dis. Borough of Barnsley)	21	9	12
		Small-pox Hospital (Borough of Barnsley) ..	1	1	—
507.—Wortley ..	3. Penistone	Workhouse (Penistone)..	16	13	3
	5. Ecclesfield	Workhouse (Wortley)	25	15	10
		Infectious Diseases Hospital (Rural District) ..	6	3	3
		West Riding Lunatic Asylum, Wadsley	189	109	80
	6. Bradfield	Isolation Hospital (Stocksbridge Urban District)	1	1	—
508.—Ecclesall Bierlow	1. Hallam	Lodge Moor Hospital (Inf. Dis. ; City of Sheffield)	36	15	21
	4. Ecclesall Bierlow ..	Workhouse	124	68	56
		Children's Hospital	26	17	9
509.—Sheffield..	1. West Sheffield . ..	Royal Hospital	139	76	63
		Hospital for Women	22	3	19
	2. North Sheffield ..	General Infirmary	169	124	45
		Fever Hospital (City of Sheffield)	113	58	55
	5. West Brightside ..	Workhouse	445	309	136
		Workhouse (Children's Homes)	8	7	1
	6. East Brightside ..	Workhouse (Children's Homes)	—	—	—
		Children's Hospital	2	1	1
510.—Rotherham	1. Aston	Isolation Hospital (Rotherham R.D.)		1	—
	2. South-East Rotherham	Workhouse	81	62	19
		Hospital and Dispensary	31	17	14
		Small-pox Hospital (Borough of Rotherham) ..	—	—	—
	3. North-West Rotherham†				
	4. Rawmarsh	Fever Hospital (Rawmarsh U.D.)	1	—	1
511.—Doncaster	1. Tickhill	Small-pox Hospital (Doncaster U.D.)	3	3	—
	2. Barmbrough	Montague Cottage Hospital	16	12	4
		Temporary Small Pox Hospital (Mexborough U.D.)	2	1	1
	3. Doncaster	Workhouse	59	34	25
		Infirmary and Dispensary	25	12	13
		Carr House Hosp. for Infect. Dis. (Doncaster U.D.)	3	—	3

* 501 : 3.—In the Little Sisters' Home (Consort Terrace Hospital), 24 deaths occurred during the year.
† 510 : 3.—In the Grange, a private Lunatic Asylum, 4 deaths occurred during the year.

Deaths in Workhouses, Hospitals, Lunatic and Idiot Asylums, 1899—*continued.*

District.	Sub-District.	Name of Institution.	Deaths. Persons.	Males.	Females.
36.—West Riding—*continued.*					
512.—Thorne ..	1. Epworth	Inf. Dis. Hospital (Isle of Axholme and Thorne R.D.'s and Crowle U.D.)..	1	1	—
	2. Thorne	Workhouse	13	9	4
513.—Goole ..	2. Goole	Workhouse	30	17	13
		Fever Hospital (Goole Urban District)	3	2	1
		Cottage Hospital	6	5	1
514.—Selby ..	2. Selby	Workhouse	16	13	3
515.—Tadcaster..	1. Aberford	Cliffe Isolation Hospital (Rural District)	4	1	3
	2. Tadcaster	Workhouse	23	18	5
37.—East Riding.					
516.—York.. ..	1. Skelton	*North Riding Lunatic Asylum (part of)*..	2	1	1
	2. Bootham	Workhouse	100	63	37
		Fever Hospital (City of York)	1	1	—
		North Riding Lunatic Asylum (part of)..	85	52	33
		York Lunatic Hospital	15	10	5
	4. Walmgate*	County Hospital	89	62	27
		Military Hospital	2	2	—
		The Retreat (Lunatic Hospital)	8	3	5
517.—Pocklington	2. Pocklington	Workhouse	6	5	1
518.—Howden ..	3. Howden	Workhouse	9	5	4
519.—Beverley ..	2. Beverley..	Workhouse	18	11	7
		Cottage Hospital	4	3	1
		East Riding Lunatic Asylum	27	11	16
520.—Sculcoates	1. Sutton	Evan Fraser Small-pox Hospital (Borough of Hull)	66	38	28
	2. Cottingham	*Hull Lunatic Asylum*	78	57	21
	4. Hessle	Workhouse (Cottage Homes)	1	1	—
	6. Drypool	Hull Local Board Hospital (Small-pox)	69	43	26
		Sanatorium (Borough of Hull)	30	14	16
	8. West Sculcoates ..	Workhouse	96	60	36
		Marine Hospital (R.N.)	—	—	—
521.—Hull.. ..	1. Humber	Royal Infirmary	199	140	59
	2. Myton	Workhouse	138	85	53
		Victoria Hospital for Sick Children	48	31	17
522.—Patrington	1. Patrington	Workhouse	7	6	1
		Convalescent Home..	—	—	—
523.—Skirlaugh	2. Skirlaugh	Workhouse	6	5	1
524.—Driffield ..	2. Driffield	Workhouse	10	9	1
		Cottage Hospital	1	1	—
525.—Bridlington	2. Bridlington	Workhouse	16	13	3
		Lloyd Cottage Hospital	6	2	4
		St. Anne's Convalescent Home	4	3	1
38.—North Riding.					
526.—Scarborough	2. Scarborough	Workhouse	58	34	24
		Dispensary and Accident Hospital	31	18	13
		Royal Northern Sea Bathing Infirmary	1	1	—
		Cottage Hospital	—	—	—
		King's Cliff Hospital (Eye and Ear Infirmary) ..	—	—	—
		Sanatorium (Small-pox Hosp.; Scarborough Boro')	6	3	3
527.—Malton ..	3. Malton	Workhouse	8	5	3
528.—Easingwold	2. Easingwold	Workhouse	6	5	1
		St. Monica's Cottage Hospital	1	1	—

* 516 : 4.—In the Pleasaunce, a private Lunatic Asylum, 1 death occurred during the year.

Deaths in Workhouses, Hospitals, Lunatic and Idiot Asylums, 1899—*continued.*

District.	Sub-District.	Name of Institution.	Deaths. Persons.	Males.	Females.
38.—North Riding—*continued.*					
529.—Thirsk ..	2. Thirsk	Workhouse	9	4	5
		Lambert Memorial Hospital	—	—	—
530.—Helmsley ..	1. Helmsley	Workhouse (Helmsley)..	2	1	1
	3. Kirkby Moorside ..	Workhouse (Kirkby Moorside)	2	2	—
531.—Pickering ..	2. Pickering	Workhouse	2	1	1
532.—Whitby ..	2. Whitby	Workhouse	18	11	7
		Infectious Diseases Hospital (Whitby U.D.) ..	3	1	2
		Cottage Hospital, Whitby	2	1	1
533.—Guisborough	1. Loftus	Cleveland Cottage Hospital	—	—	—
		Miners' Hospital, Brotton U.D.	2	2	—
		Isolation Hospital (Loftus Urban District)	—	—	—
	2. Skelton	Cottage Hospital	—	—	—
		Miners' Hospital, Skelton, U.D.	2	2	—
	3. Marske	Convalescent Home, Coatham	—	—	—
		Convalescent Home, Saltburn	—	—	—
		Miners' Hospital, Skelton Green	—	—	—
		Kirkleatham U.D. Infectious Diseases Hospital ..	—	—	—
	4. Guisborough	Workhouse	17	12	5
		Hospital for Iron Miners	1	1	—
534.—Middlesbrough	1. Middlesbrough* ..	Workhouse	178	133	45
		North Riding Infirmary	59	41	18
		Middlesbrough Borough Sanatorium	20	11	9
		Middlesbrough Borough Lunatic Asylum	30	20	10
	2. Ormesby..	North Ormesby Cottage Hospital	26	21	5
		Eston Hospital	12	12	—
		Eston Urban District Sanatorium	3	2	1
535.—Stokesley..	1. Stokesley	Workhouse	3	1	2
536.—Northallerton	2. Northallerton	Workhouse	3	—	3
		Cottage Hospital	2	1	1
		Fever Hosp., Northallerton (Northallerton Union)	2	1	1
		Fever Hospital, Romanby (Northallerton U.D.) ..	1	—	1
537.—Bedale ..	1. Bedale	Workhouse	5	2	3
538.—Leyburn ..	2. Leyburn	Workhouse	3	2	1
539.—Aysgarth ..	1. Askrigg	Workhouse	2	1	1
540.—Reeth ..	2. Reeth	Workhouse	1	—	1
541.—Richmond ..	1. Richmond	Workhouse	6	4	2
		Cottage Hospital (Infec. Dis.; Richmond Borough)	1	1	—
	2. Catterick	St. John of God's Hospital	11	11	—
X.—NORTHERN.					
39.—Durham.					
542.—Darlington	1. Darlington†	Workhouse	32	16	16
		Darlington Hospital	29	23	6
		Borough Hospital (Darlington Fever Hospital) ..	11	8	3
		Convalescent Home..	—	—	—
543*a*.—Stockton ..	1. Stockton..	Workhouse	84	68	16
		Stockton and Thornaby Hospital	29	18	11
		Floating Hospital (Port Sanitary Authority) ..	1	—	1
		Infectious Dis. Hosp. (Stockton on Tees Borough)	6	3	3
543*b*.—Sedgefield	1. Sedgefield	Workhouse	4	3	1
		County Lunatic Asylum	168	97	71
544.—Hartlepool	1. Hartlepool	Workhouse	114	79	35
		Hospital and Dispensary	27	19	8
		Port Sanitary Hospital	4	3	1

* 534 : 1.—In Nazareth House, 9 deaths occurred during the year.
† 542 : 1.—In Dinsdale Park, a private Lunatic Asylum, no death occurred during the year.

Deaths in Workhouses, Hospitals, Lunatic and Idiot Asylums, 1899—*continued.*

District.	Sub-District.	Name of Institution.	Deaths. Persons.	Males.	Females.
39.—Durham—*continued.*					
545.—Auckland ..	1. Bishop Auckland ..	Workhouse	62	40	22
		Infectious Diseases Hosp. (Bishop Auckland U.D.)	2	2	—
		Auckland District Cottage Hospital	1	1	—
546.—Teesdale ..	2. Barnard Castle ..	Workhouse	8	5	3
		Infectious Diseases Hospital (Barnard Castle U.D.)	1	1	—
547.—Weardale..	2. Stanhope	Workhouse	7	5	2
548.—Lanchester	2. Consett	Joint Fever Hospital, Leadgate (Urban and Rural Dists. in Lanchester Reg. Dist.)	1	1	—
		Infirmary	1	1	—
	3. Lanchester	Workhouse	46	25	21
549.—Durham ..	1. St. Oswald	Workhouse	39	31	8
		County Hospital and Infirmary	34	18	16
		Houghall Infect. Dis. Hospital (Durham R.D.) ..	2	—	2
		Brandon Fever Hosp. (Brandon & Byshottles U.D.)	4	2	2
		County Lunatic Asylum (Branch), Newton Hall ..	1	1	—
	2. St. Nicholas	Sherburn Hospital	5	5	—
		Fever Hospital (City of Durham)	—	—	—
550.—Easington..	1. Wingate	Workhouse	25	17	8
		Infectious Diseases Hospital (Easington R.D.) ..	—	—	—
	2. Dawdon	Seaham Harbour Infirmary	1	1	—
		Fever Hospital (Seaham Harbour U.D.)	1	1	—
551.—Houghton le Spring	1. Houghton le Spring ..	Workhouse	16	10	6
		Northern Infectious Diseases Hospital (Rural Dist.)	—	—	—
552.—Chester le Street	1. Chester le Street ..	Workhouse	20	12	8
		Infectious Diseases Hospital (Rural District) ..	11	5	6
553. Sunderland	1. North Bishop Wearmouth	Workhouse	245	139	106
		Corporation Fever Hospital	36	26	10
	2. South Bishop Wearmouth	General Infirmary and Dispensary	160	102	58
		Eye Infirmary	—	—	—
		Sunderland Borough Lunatic Asylum	47	28	19
	4. Monk Wearmouth ..	Monk Wearmouth and Southwick Hospital ..	32	23	9
		Infectious Diseases Hospital (Southwick U.D.) ..	—	—	—
554. South Shields	1. South Shields	Workhouse and Infirmary	163	107	56
		Ingham Infirmary	37	18	19
		Denes Hospital (Infect. Dis.; South Shields Boro')	37	19	18
		Whiteleas Small-pox Hosp. (South Shields Boro')	—	—	—
	2. Jarrow	Memorial Hospital	3	3	—
		Tyne Floating Hospital (Port Sanitary Authority)	2	2	—
		Jarrow Borough Hospital, Primrose Hill (Inf. Dis.)	7	3	4
		Hobburn Urban District Inf. Dis. Hospital	6	6	—
555. Gateshead ..	2. Gateshead	Workhouse	138	95	43
		Hospital for Sick Children	4	2	2
		Sheriff Hill Fever Hospital (Gateshead Borough)	7	4	3
	3. Whickham*				
	4. Winlaton	Isolation Hospital (Blaydon Urban District) ..	4	3	1
40.—Northumberland.					
556. Newcastle upon Tyne	1. Westgate†	Workhouse and Vagrant Ward	292	171	121
	2. St. Andrew	Home for Incurables	5	3	2
		Eye Infirmary	1	1	—
		Northern Counties Hospital for Diseases of Chest	—	—	—
		Moor Small-pox Hosp. (City of Newcastle on Tyne)	—	—	—
		Fleming Memorial Hospital for Children	58	23	35
	3. St. Nicholas	Royal Infirmary	361	261	100
	4. All Saints	St. Catherine's Hospital	—	—	—
		Lying-in Hospital	1	—	1

* 555: 3.—In Dunston Lodge, a private Lunatic Asylum, no death occurred during the year.
† 556: 1.—In St. Joseph's House, 35 deaths occurred during the year.

Deaths in Workhouses, Hospitals, Lunatic and Idiot Asylums, 1899—*continued.*

District.	Sub-District.	Name of Institution.	Deaths. Persons.	Males.	Females.
40.—Northumberland—*continued.*					
557. Tynemouth	1. Wallsend	Infectious Diseases Hospital (Wallsend, Willington Quay, and Howdon Urban Districts)	2	1	1
	2. Tynemouth	Workhouse	137	86	51
		Cottage Hospital (Fever; Tynemouth Borough) ..	—	—	—
		Victoria Jubilee Infirmary	21	12	9
	3. Whitley	Prudhoe Memorial Convalescent Home	1	1	—
	4. Longbenton	Walker Hospital and Infirmary	8	8	—
		Newcastle City Hospital for Infectious Diseases ..	32	16	16
	6. Blyth	Knight's Hospital	3	3	—
		Port Sanitary Hospital	6	4	2
558. Castle Ward	1. Ponteland	Workhouse	6	5	1
		Newcastle Borough Lunatic Asylum	42	32	10
559. Hexham ..	2. Hexham	Workhouse	12	9	3
560. Haltwhistle	1. Haltwhistle	Workhouse	3	2	1
561. Bellingham	1. Bellingham	Workhouse	1	1	—
562. Morpeth ..	1. Morpeth	Workhouse	15	11	4
		Victoria Cottage Hospital	3	3	—
		Infectious Diseases Hospital (Bedlington U.D.) ..	—	—	—
		County Lunatic Asylum	94	49	45
	2. Bedlington	Infectious Diseases Hospital (Bedlingtonshire U.D.)	—	—	—
563. Alnwick ..	2. Alnwick	Workhouse	25	16	9
		Alnwick Infirmary	1	—	1
		Infect. Dis. Hosp. (Alnwick and Canongate U.D.)..	1	1	—
564. Belford ..	1. Belford	Workhouse	—	—	—
565. Berwick ..	1. Berwick upon Tweed	Workhouse	18	12	6
		Berwick Dispensary and Infirmary	3	2	1
		Military Hospital	2	2	—
566. Glendale ..	2. Wooler	Workhouse	5	5	—
567. Rothbury ..	1. Rothbury	Workhouse	1	1	—
41.—Cumberland.					
568.—Alston ..	1. Alston	Workhouse	2	2	—
569.—Penrith ..	1. Penrith	Workhouse	17	10	7
		Fever Hospital (Penrith Union)	—	—	—
570.—Brampton ..	2. Brampton	Workhouse	9	8	1
571.—Longtown..	2. Low Longtown ..	Workhouse	5	3	2
572.—Carlisle ..	2. St. Cuthbert	Workhouse (Fuse Hill)..	55	29	26
		Workhouse (School) Harraby Hill	—	—	—
		Cumberland and Westmorland Lunatic Asylum ..	43	23	20
	3. St. Mary..	Cumberland Infirmary	61	38	23
		Border Counties Home for Incur. (Strathclyde Ho.)	—	—	—
		Fever Hosp. or House of Recovery (Private Com.)	2	2	—
573.—Wigton ..	1. Wigton	Workhouse	14	10	4
	2. Abbey Holme	Silloth Convalescent Institution	1	1	—
574.—Cockermouth	1. Keswick..	Mary Hewetson Hospital..	4	4	—
	2. Cockermouth	Workhouse	39	31	8
	3. Workington	Workington Infirmary	15	11	4
		Ellerbeck Hosp. for Infect. Dis. (Workington Boro')	4	3	1
	4. Maryport	Workhouse (School and Infirmary)	—	—	—
575.—Whitehaven	2. Whitehaven	Whitehaven and West Cumberland Infirmary ..	15	12	3
	3. St. Bees	Workhouse	49	27	22
		Bransty Fever Hospital (Whitehaven Port & U.D.)	—	—	—
		Galemire Hospital (four Urban Dists. and R.D.)	—	—	—
576.—Bootle ..	2. Bootle	Workhouse	7	5	2
		Hodbarrow Hospital, Steel Green	—	—	—

Deaths in Workhouses, Hospitals, Lunatic and Idiot Asylums, 1899—*continued.*

District.	Sub-District.	Name of Institution.	Deaths. Persons.	Males.	Females.
42.—Westmorland.					
577.—East Ward	1. Appleby	Infectious Diseases Hospital (Borough of Appleby, East Westmorland R.D. & West Ward R.D.) ..	—	—	—
	2. Kirkby Stephen ..	Workhouse	9	7	2
578.—West Ward	1. Morland	Workhouse	2	1	1
579.—Kendal ..	1. Ambleside	Infectious Diseases Hospital (Ambleside U.D.) ..	—	—	—
		Infectious Diseases Hospital (Bowness on Windermere and Windermere Urban Districts)	—	—	—
		Infectious Diseases Hospital (Grasmere U.D.) ..	—	—	—
	4. Kendal	Workhouse	5	5	—
		Memorial Hospital	11	6	5
		Sanatorium (Kendal Borough and Rural District)	6	3	3
	5. Milnthorpe	Workhouse	10	5	5
XI.—MONMOUTHSHIRE AND WALES.					
43.—Monmouthshire.					
580.—Chepstow ..	1. Chepstow	Workhouse	17	12	5
		Small-pox Hospital (Chepstow Urban District) ..	—	—	—
	2. Lydney	Cottage Hospital	2	2	—
581.—Monmouth	2. Monmouth	Workhouse	21	15	6
		General Hospital and Dispensary	2	2	—
582.—Abergavenny	3. Abergavenny	Workhouse	27	17	10
		Cottage Hospital	4	2	2
		Monmouth, Brecon. and Radnor Joint Co.'s Lun. Asy.	127	80	47
	4. Blaenavon	The Hospital	1	1	—
583.—Bedwellty	1. Aberystruth	Isolation Hospital (Nantyglo and Blaina U.D.) ..	—	—	—
	2. Tredegar	Workhouse	47	39	8
		Fever Hospital (Tredegar Urban District)	—	—	—
584.—Pontypool..	2. Llangibby	Workhouse	36	22	14
585.—Newport ..	1. Caerleon..	Workhouse (Industrial Schools)	—	—	—
	2. Newport..	Workhouse	94	59	35
		Newport and County Infirmary	46	33	13
		Port Sanitary Hospital	—	—	—
		Allt-yr-yn Infect. Dis. Hosp. (Borough of Newport)	17	9	8
44.—South Wales.					
586.—Cardiff ..	1. Llandaff	Workhouse (Ely Schools)	—	—	—
	3. Central Cardiff* ..	Glamorganshire and Monmouthshire Infirmary..	128	89	39
		Hospital Ship "Hamadryad" (Borough of Cardiff)	18	18	—
	4. West Cardiff	Workhouse	231	151	80
		Sanatorium (Borough of Cardiff)	40	22	18
	5. Penarth	Temporary Isolation Hospital (Penarth U.D.) ..	3	2	1
	6. St. Nicholas	Barry Cottage Hospital (Accidents)	5	5	—
		Voluntary Hospital (General Diseases)	19	13	6
587.—Pontypridd	2. Llanwonno	Infectious Diseases Hospital (Mountain Ash U.D.)	3	2	1
		Cottage Hospital	2	2	—
	3. Llantrisant	Workhouse	64	49	15
		Workhouse (Cottage Homes for Children) ..	1	1	—
	4. Ystradyfodwg.. ..	Porth Cottage Hospital	3	2	1
		Rhondda Fever Hospital	6	3	3
588.—Merthyr Tydfil	1. Gelligaer	The Hospital	—	—	—
	2. Lower Merthyr Tydfil	Workhouse	118	81	37
	3. Upper Merthyr Tydfil	General Hospital	34	26	8
		Fever Hospital, Merthyr (Merthyr Tydfil U.D.) ..	5	4	1
		Fever Hospital, Dowlais (Merthyr Tydfil U.D.) ..	4	2	2
	4. Aberdare	Workhouse (Industrial School)	—	—	—
		Cottage Hospital	6	3	3
		Infectious Diseases Hospital (Aberdare U.D.) ..	12	5	7
589.—Bridgend ..	4 Bridgend	Workhouse	23	16	7
		Cottage Hospital	2	1	1
		Glamorgan County Lunatic Asylum	149	96	53

* 586 : 3.—In Nazareth House, 14 deaths occurred during the year.

Deaths in Workhouses, Hospitals, Lunatic and Idiot Asylums, 1899—*continued.*

District.	Sub-District.	Name of Institution.	Deaths. Persons.	Males.	Females.
44.—South Wales—*continued.*					
590.—Neath ..	1. Margam	Infectious Diseases Hospital (Aberavon U.D.) ..	—	—	—
		Cottage Hospital	3	—	3
	2. Neath	Workhouse	34	22	12
		Isolation Hospital, Cimla (Neath R.D.)	1	—	1
		Infectious Diseases Hospital (Neath U.D.)	—	—	—
591.—Pontardawe	1. Pontardawe	Workhouse	3	2	1
592.—Swansea ..	1. Llandilotalybont ..	Workhouse (Cottage Home)	—	—	—
	3. Swansea	Workhouse	94	62	32
		Swansea Hospital	70	44	26
		Borough Hospital (Infectious Diseases)	14	4	10
593.—Gower ..	2. Gower Western ..	Workhouse	2	1	1
594.—Llanelly ..	2. Llanelly	Workhouse	22	15	7
		Llanelly Hospital	6	5	1
595.—Llandovery	4. Llandingat	Workhouse	1	1	—
596.—Llandilo-fawr	4. Llandilo	Workhouse	4	2	2
597.—Carmarthen	3. Carmarthen	Workhouse	8	5	3
		General Infirmary	7	4	3
		Carmarthen, Cardigan & Pembroke Jnt. Co.'s Lun. Asy.	44	23	21
598.—Narberth ..	3. Begelly	Workhouse	6	1	5
599.—Pembroke ..	1. Tenby	Pembroke Infirmary and Dispensary	1	1	—
		Cottage Hospital	—	—	—
	2. Pembroke	Workhouse	17	15	2
		Military Station Hospital..	3	3	—
		Royal Naval Hospital	2	2	—
600.—Haverford-west	1. Milford	Hospital (Contag. Dis.; Port Sanitary Authority)	—	—	—
	2. Haverfordwest ..	Workhouse	15	10	5
		Pembrokeshire and Haverfordwest Infirmary ..	5	4	1
	4. Fishguard	Cottage Hospital	—	—	—
601.—Cardigan ..	2. Cardigan	Workhouse	8	3	5
602.—Newcastle in Emlyn	1. Kenarth	Workhouse	—	—	—
603.—Lampeter ..	3. Lampeter	Workhouse	4	1	3
604.—Aberayron	2. Llansantffraid.. ..	Workhouse	2	2	—
605.—Aberyst-with	2. Aberystwith	Workhouse	5	3	2
		Aberystwith and Cardigan General Infirmary ..	8	6	2
606.—Tregaron..	3. Tregaron	Workhouse	2	1	1
607.—Builth ..	4. Builth	Workhouse	3	1	2
		Cottage Hospital	2	2	—
608.—Brecknock	2. Brecknock	Workhouse	3	2	1
		County and Borough Infirmary	4	3	1
609.—Crick-howell	4. Crickhowell	Workhouse	11	7	4
610.—Hay	2. Hay	Workhouse	5	4	1
611.—Knighton ..	2. Knighton	Workhouse	3	1	2
612.—Rhayader..	1. Rhayader	Accident Hospital	4	4	—
	2. Nantmel..	Workhouse	7	5	2
		Llandrindod Hospital	2	1	1

Deaths in Workhouses, Hospitals, Lunatic and Idiot Asylums, 1899—*continued.*

District.	Sub-District.	Name of Institution.	Deaths. Persons.	Males.	Females.
45.—North Wales.					
613.—Machynlleth	1. Machynlleth	Workhouse	2	2	—
614.—Newtown	2. Llanwnog	Workhouse	9	9	—
	4. Newtown	Montgomery Infirmary	3	2	1
615.—Forden	2. Chirbury	Workhouse	10	7	3
616.—Llanfyllin	2. Llansaintffraid	Workhouse	9	6	3
617.—Holywell	2. Holywell	Workhouse	24	16	8
	4. Mold	Cottage Hospital	4	4	—
618.—Wrexham	2. Ruabon	Accident Hospital	3	3	—
	3. Wrexham	Workhouse	44	34	10
		Infirmary and General Dispensary	24	16	8
		Sanitary Hospital (Wrexham Urban & Rural Dists.)	11	4	7
619.—Ruthin	2. Ruthin	Workhouse	14	9	5
	6. Llandyrnog	*Glanywern Hall Lunatic Asylum (Branch of North Wales Counties Lunatic Asylum)*	—	—	—
620.—St. Asaph	1. St. Asaph	Workhouse	29	22	7
		Women's Convalescent Hospital	—	—	—
		Royal Alexandra Hospital (Rhyl)	2	—	2
		Hendre Hospital (temporary Branch of Royal Alexandra Hospital)	2	2	—
		Men's Convalescent Hospital	—	—	—
	2. Abergele	Walsall Convalescent Home	—	—	—
		Isolation Hospital (Rhyl Urban District)	1	—	1
	3. Denbigh	Denbigh Infirmary	8	7	1
		North Wales Counties Lunatic Asylum	64	32	32
		Dyffryn Aled Lunatic Hospital (Branch of Manchester Royal Lunatic Hospital)	—	—	—
621.—Llanrwst	1. Llanrwst	Workhouse	15	9	6
622.—Corwen	1. Corwen	Workhouse	8	7	1
	2. Llangollen	Cottage Hospital	3	1	2
623.—Bala	1. Bala	Workhouse	5	5	—
624.—Dolgelly	2. Barmouth	Workhouse	10	3	7
625.—Festiniog	1. Deudraeth	Workhouse	3	—	3
	2. Festiniog	Oakley's Hospital	—	—	—
626.—Pwllheli	2. Pwllheli	Workhouse	14	8	6
627.—Carnarvon	2. Llanrug	Dinorwic Quarry Hospital	3	3	—
	3. Carnarvon	Workhouse	26	19	7
		Cottage Hospital	2	2	—
		Infectious Diseases Hospital (Carnarvon U.D.)	—	—	—
628.—Bangor	2. Bangor	Workhouse	25	15	10
		Workhouse (Fever Hospital)	2	1	1
		Carnarvon and Anglesey Infirmary	6	5	1
		Bangor Borough Hospital for Infectious Diseases	3	1	2
	3. Llanfairfechan	Heath Convalescent Home	2	2	—
	4. Llanllechid	Penrhyn Hospital	3	3	—
629.—Conway	1. Conway	Workhouse	28	14	14
	2. Creuddyn	Cottage Hospital	6	4	2
		Infectious Diseases Hospital (Llandudno U.D.)	1	1	—
630.—Anglesey	3. Llanfechell	Workhouse	3	2	1
631.—Holyhead	2. Llanddeusant	Workhouse	9	7	2
	3. Holyhead	Stanley Hospital	2	1	1

DEATHS

OF

PERSONS, MALES, AND FEMALES,

AT DIFFERENT AGES,

IN REGISTRATION DIVISIONS AND COUNTIES,

1899.

ENGLAND AND WALES.—DEATHS at different Ages Registered in the Year 1899—in REGISTRATION DIVISIONS and COUNTIES.

REGISTRATION DIVISIONS		TOTAL DEATHS.	AGES AT DEATH. Total under 1 Year.	1—	2—	3—	4—	Total under 5 Years	5—	10—	15—	20—	25—	35—	45—	55—	65—	75—	85 and upwards.
ENGLAND AND WALES	**Persons**	**581799**	**156975**	**36065**	**13768**	**8730**	**6225**	**215772**	**14400**	**7929**	**11102**	**13796**	**31287**	**40543**	**48103**	**60211**	**70638**	**54496**	**13520**
	Males	299472	83565	18653	7065	4297	3185	116765	7085	3900	5709	7185	16125	21703	26072	31324	33982	24290	5332
	Females	282327	67410	17412	6703	4442	3040	99007	7315	4029	5393	6611	15162	18840	22031	28887	36656	30208	8188
DIVISIONS.																			
No. I. LONDON	**Persons**	**88063**	**22287**	**5944**	**2288**	**1501**	**1000**	**33920**	**2091**	**1107**	**1464**	**1945**	**5179**	**7440**	**8682**	**9309**	**9231**	**6872**	**1732**
	Males	45335	12367	3069	1172	751	507	17866	1015	547	770	1095	2848	4106	4693	4864	4318	2667	546
	Females	42728	9920	2875	1116	750	493	15154	1076	560	694	850	2322	3334	3989	4445	4913	4205	1186
II. SOUTH EASTERN	**Persons**	**52217**	**11401**	**2216**	**949**	**598**	**443**	**15607**	**1283**	**714**	**1038**	**1338**	**2894**	**3623**	**4211**	**5405**	**7294**	**6762**	**2048**
	Males	26909	6270	1197	486	293	230	8476	631	349	511	756	1613	2016	2255	2822	3540	3111	829
	Females	25308	5131	1019	463	305	213	7131	652	365	527	582	1281	1607	1956	2583	3754	3651	1219
III. SOUTH MIDLAND	**Persons**	**32859**	**7738**	**1559**	**608**	**412**	**313**	**10630**	**736**	**459**	**598**	**672**	**1509**	**2058**	**2524**	**3414**	**4583**	**4506**	**1170**
	Males	16608	4359	828	314	212	175	5888	320	221	308	331	771	1102	1321	1769	2127	1997	453
	Females	16251	3379	731	294	200	138	4742	416	238	290	341	738	956	1203	1645	2456	2509	717
IV. EASTERN	**Persons**	**30192**	**7783**	**1659**	**634**	**430**	**329**	**19835**	**758**	**431**	**580**	**583**	**1402**	**1783**	**2113**	**2827**	**3899**	**3851**	**1130**
	Males	15647	4300	870	332	210	174	5886	376	218	280	316	751	944	1170	1513	1932	1794	467
	Females	14545	3483	789	302	220	155	4949	382	213	300	267	651	839	943	1314	1967	2057	663
V. SOUTH WESTERN	**Persons**	**31959**	**6137**	**1273**	**468**	**289**	**202**	**8361**	**519**	**387**	**592**	**762**	**1647**	**1866**	**2251**	**3550**	**5198**	**5192**	**1634**
	Males	15865	3467	681	214	136	111	4609	251	182	303	410	822	955	1148	1756	2435	2348	646
	Females	16094	2670	592	246	153	91	3752	268	205	289	352	825	911	1103	1794	2763	2844	988

ENGLAND AND WALES.—DEATHS at different Ages Registered in the Year 1899—in REGISTRATION DIVISIONS and COUNTIES—*continued.*

REGISTRATION DIVISIONS.		TOTAL DEATHS.	AGES AT DEATH.																
			Total under 1 Year.	1—	2—	3—	4—	Total under 5 Years	5—	10—	15—	20—	25—	35—	45—	55—	65—	75—	85 and upwards
No. VI. WEST MIDLAND	**Persons**	**65204**	**17846**	**3838**	**1351**	**833**	**608**	**24476**	**1411**	**810**	**1126**	**1485**	**3272**	**4330**	**5221**	**6749**	**8341**	**6372**	**1611**
	Males ..	33695	9863	1977	705	399	329	13273	719	384	596	731	1714	2335	2862	3531	4051	2818	681
	Females..	31509	7983	1861	646	434	279	11203	692	426	530	754	1558	1995	2359	3218	4290	3554	930
VII. NORTH MIDLAND.. ..	**Persons**	**34086**	**9589**	**1958**	**747**	**496**	**362**	**13152**	**811**	**425**	**673**	**769**	**1623**	**2044**	**2336**	**3183**	**4425**	**3703**	**892**
	Males ..	17529	5342	1001	386	226	177	7132	418	224	313	367	765	1012	1257	1647	2203	1814	377
	Females..	16557	4247	957	361	270	185	6020	393	201	360	402	858	1032	1129	1536	2222	1889	515
VIII. NORTH WESTERN ..	**Persons**	**106116**	**28817**	**8248**	**3091**	**1896**	**1306**	**43358**	**2774**	**1455**	**1987**	**2561**	**6027**	**8118**	**9834**	**11638**	**11367**	**6045**	**952**
	Males ..	54379	15777	4211	1590	931	650	23159	1368	733	1038	1297	3035	4317	5282	5878	5334	2558	380
	Females..	51737	13040	4037	1501	965	656	20199	1406	722	949	1264	2992	3801	4552	5760	6033	3487	572
IX. YORKSHIRE	**Persons**	**64430**	**16923**	**4410**	**1722**	**1122**	**789**	**24966**	**1869**	**921**	**1359**	**1577**	**3451**	**4445**	**5373**	**6841**	**7718**	**5023**	**887**
	Males ..	33757	9435	2277	875	563	396	13546	909	443	689	812	1754	2414	2986	3721	3785	2321	377
	Females..	30673	7488	2133	847	559	393	11420	960	478	670	765	1697	2031	2387	3120	3933	2702	510
X. NORTHERN	**Persons**	**39166**	**11896**	**2828**	**1042**	**660**	**430**	**16796**	**1067**	**611**	**876**	**1090**	**2206**	**2563**	**2833**	**3617**	**4100**	**2834**	**573**
	Males ..	20482	6556	1419	532	315	224	9046	535	316	497	566	1044	1351	1617	1916	2029	1337	228
	Females..	18684	5340	1409	510	285	206	7750	532	295	379	524	1162	1212	1216	1701	2071	1497	345
XI. WELSH	**Persons**	**37507**	**10558**	**2132**	**876**	**562**	**443**	**14571**	**1081**	**609**	**809**	**1014**	**2086**	**2273**	**2675**	**3673**	**4482**	**3338**	**891**
	Males ..	19266	5829	1123	459	261	212	7884	543	283	404	504	1008	1151	1481	1907	2228	1525	348
	Females..	18241	4729	1009	417	301	231	6687	538	326	405	510	1078	1122	1194	1771	2254	1813	543

ENGLAND AND WALES.—DEATHS at different Ages Registered in the Year 1899—in REGISTRATION DIVISIONS and COUNTIES—*continued*

No.	REGISTRATION COUNTIES		TOTAL DEATHS.	AGES AT DEATH. Total under 1 Year.	1 -	2—	3—	4—	Total under 5 Years	5—	10—	15—	20—	25—	35—	45—	55—	65—	75—	85 and upwards
	I.—LONDON																			
1	LONDON	Persons	88063	22287	5944	2288	1501	1000	33020	2991	1107	1464	1945	5170	7440	8682	9309	9231	6872	1732
		Males ..	45335	12367	3069	1172	751	507	17866	1015	547	770	1095	2848	4106	4693	4864	4318	2667	546
		Females..	42728	9920	2875	1116	750	493	15154	1076	560	694	850	2322	3334	3989	4445	4913	4205	1186
	II.—SOUTH EASTERN.																			
2	SURREY	Persons	10268	2333	396	173	95	65	3062	222	147	193	276	592	749	915	1061	1437	1237	377
		Males ..	5313	1312	207	95	41	32	1687	111	75	98	159	319	423	497	588	680	540	136
		Females..	4955	1021	189	78	54	33	1375	111	72	95	117	273	326	418	473	757	697	241
3	KENT..	Persons	14876	3456	667	361	185	139	4748	432	206	308	379	762	994	1141	1501	1986	1842	577
		Males ..	7674	1880	367	141	86	70	2544	211	94	153	216	413	572	612	788	995	837	239
		Females..	7202	1576	300	160	99	69	2204	221	112	155	163	349	422	529	713	991	1005	338
4	SUSSEX	Persons	9592	1866	348	135	106	73	2528	194	137	184	205	546	680	812	1032	1471	1362	441
		Males ..	4696	1008	192	64	52	38	1354	91	62	78	109	302	344	393	491	674	615	183
		Females..	4896	858	156	71	54	35	1174	103	75	106	96	244	336	419	541	797	747	258
5	HAMPSHIRE	Persons	13195	2871	637	265	181	149	4094	344	165	269	382	779	912	1016	1332	1780	1667	455
		Males ..	6980	1582	341	144	96	75	2238	177	82	138	225	467	522	565	708	890	789	189
		Females..	6215	1289	296	121	85	65	1856	167	83	131	157	312	390	451	624	900	878	266
6	BERKSHIRE	Persons	4286	875	168	75	31	26	1175	91	59	84	96	215	288	327	479	620	654	198
		Males ..	2246	488	90	42	18	15	653	41	36	44	47	112	155	188	247	311	330	82
		Females..	2040	387	78	33	13	11	522	50	23	40	49	103	133	139	232	309	324	116

ENGLAND AND WALES.—DEATHS at different Ages Registered in the Year 1899—in REGISTRATION DIVISIONS and COUNTIES—*continued*

No.	REGISTRATION COUNTIES.		TOTAL DEATHS.	AGES AT DEATH. Total under 1 Year.	1—	2—	3—	4—	Total under 5 Years	5—	10—	15—	20—	25—	35—	45—	55—	65—	75—	85 and upwards.
	III.—SOUTH MIDLAND.																			
7	MIDDLESEX	Persons	11850	3342	696	287	193	130	4648	295	163	198	229	584	860	941	1137	1302	1151	342
		Males ..	5946	1870	364	147	102	69	2552	130	87	100	108	296	465	514	590	557	433	114
		Females..	5904	1472	332	140	91	61	2096	165	76	98	121	288	395	427	547	745	718	228
8	HERTFORDSHIRE ..	Persons	3671	672	137	49	31	33	922	77	49	76	79	170	223	307	438	621	573	136
		Males ..	1921	381	83	20	15	20	519	34	23	50	40	105	129	167	220	300	280	54
		Females..	1750	291	54	29	16	13	403	43	26	26	39	65	94	140	218	321	293	82
9	BUCKINGHAMSHIRE	Persons	2650	525	99	40	24	27	715	63	45	51	45	115	138	191	235	421	471	110
		Males ..	1341	295	60	15	10	14	394	31	18	30	20	61	68	104	146	210	212	47
		Females..	1309	230	39	25	14	13	321	32	27	21	25	54	70	87	139	211	259	63
10	OXFORDSHIRE ..	Persons	2899	531	110	37	32	17	727	47	47	43	57	132	163	216	352	496	490	129
		Males ..	1457	325	48	22	17	11	423	18	20	25	35	69	78	103	184	216	223	63
		Females..	1442	206	62	15	15	6	304	29	27	18	22	63	85	113	168	280	267	66
11	NORTHAMPTONSHIRE	Persons	5177	1307	239	96	64	49	1755	120	73	112	134	237	298	355	519	751	671	152
		Males ..	2675	715	130	54	37	32	968	49	27	55	64	122	163	174	298	365	328	62
		Females..	2502	592	109	42	27	17	787	71	46	57	70	115	135	181	221	386	343	90
12	HUNTINGDONSHIRE	Persons	791	141	22	6	11	5	185	12	13	9	12	33	38	47	83	138	181	40
		Males ..	403	82	10	3	8	2	105	5	10	5	5	13	23	29	53	67	74	14
		Females..	388	59	12	3	3	3	80	7	3	4	7	20	15	18	30	71	107	26

ENGLAND AND WALES.—DEATHS at different Ages Registered in the Year 1899—in REGISTRATION DIVISION and COUNTIES—*continued.*

No.	REGISTRATION COUNTIES.		TOTAL DEATHS.	AGES AT DEATH. Total under 1 Year.	1—	2—	3—	4—	Total under 5 Years	5—	10—	15—	20—	25—	35—	45—	55—	65—	75—	85 and upwards.
	III.—SOUTH MIDLAND —*continued.*																			
13	BEDFORDSHIRE ..	Persons	2858	598	139	55	25	35	852	66	34	55	58	118	159	242	285	418	468	103
		Males ..	1382	339	72	28	13	16	468	29	13	22	33	57	84	125	133	180	206	32
		Females..	1476	259	67	27	12	19	384	37	21	33	25	61	75	117	152	238	262	71
14	CAMBRIDGESHIRE	Persons	2963	622	117	38	32	17	826	56	35	54	58	120	179	225	315	436	501	158
		Males ..	1483	352	61	25	10	11	459	24	23	21	26	48	92	105	145	232	241	67
		Females..	1480	270	56	13	22	6	367	32	12	33	32	72	87	120	170	204	260	91
	IV.—EASTERN.																			
15	ESSEX	Persons	16603	4795	1096	421	273	212	6797	460	233	314	310	796	1078	1210	1541	1826	1605	433
		Males ..	8747	2623	572	217	131	115	3658	230	131	158	171	447	576	694	847	911	747	177
		Females..	7856	2172	524	204	142	97	3139	230	102	156	139	349	502	516	694	915	858	256
16	SUFFOLK	Persons	5785	1165	212	60	57	43	1537	118	79	136	121	275	310	407	583	921	1013	285
		Males ..	2955	641	107	28	27	19	822	57	34	61	58	145	166	217	314	467	491	123
		Females..	2830	524	105	32	30	24	715	61	45	75	63	130	144	190	269	454	522	162
17	NORFOLK	Persons	7804	1823	351	153	100	74	2501	180	119	130	152	331	395	496	703	1152	1233	412
		Males ..	3945	1036	191	87	52	40	1406	89	53	61	87	159	202	259	352	554	556	167
		Females..	3859	787	160	66	48	34	1095	91	66	69	65	172	193	237	351	598	677	245

ENGLAND AND WALES.—DEATHS at different Ages Registered in the Year 1899—in REGISTRATION DIVISIONS and COUNTIES—*continued.*

No.	REGISTRATION COUNTIES.		TOTAL DEATHS.	AGES AT DEATH. Total under 1 Year.	1—	2—	3—	4—	Total under 5 Years	5—	10—	15—	20—	25—	35—	45—	55—	65—	75—	85 and upwards.
	V.—SOUTH WESTERN.																			
18	WILTSHIRE	Persons	4266	768	187	49	41	33	1078	78	55	68	89	193	273	299	428	774	709	224
		Males ..	2173	428	97	19	15	17	576	33	25	36	55	105	144	162	216	370	346	105
		Females..	2093	340	90	30	26	16	502	45	30	30	34	88	129	137	212	404	363	119
19	DORSETSHIRE	Persons	3145	586	191	39	27	15	768	61	34	51	73	173	161	202	336	558	551	177
		Males ..	1561	332	49	16	15	8	420	27	18	26	43	69	87	108	165	270	263	65
		Females..	1584	254	52	23	12	7	348	34	16	25	30	104	74	94	171	288	288	112
20	DEVONSHIRE	Persons	11562	2303	507	203	118	78	3214	190	141	234	202	624	662	836	1234	1788	1761	566
		Males ..	5751	1305	266	94	59	40	1764	100	61	122	159	314	349	424	614	843	722	219
		Females..	5811	1003	241	109	59	38	1450	90	80	112	133	310	333	412	620	945	979	347
21	CORNWALL	Persons	5167	1063	193	72	36	33	1397	67	61	103	121	275	275	362	597	817	849	243
		Males ..	2543	599	106	34	13	23	775	37	32	58	68	127	147	164	285	370	381	99
		Females..	2624	464	87	38	23	10	622	30	29	45	53	148	128	198	312	447	468	144
22	SOMERSETSHIRE ..	Persons	7819	1412	285	97	67	43	1904	123	96	133	137	382	475	552	955	1261	1322	424
		Males ..	3837	803	163	51	34	23	1074	54	46	61	85	207	228	290	476	582	576	158
		Females..	3982	609	122	46	33	20	830	69	50	77	102	175	247	262	479	679	746	266

ENGLAND AND WALES.—DEATHS at different Ages Registered in the Year 1899—in REGISTRATION DIVISIONS and COUNTIES—*continued.*

No.	REGISTRATION COUNTIES.		TOTAL DEATHS.	AGES AT DEATH. Total under 1 Year.	1—	2—	3—	4—	Total under 5 Years	5—	10—	15—	20—	25—	35—	45—	55—	65—	75—	85 and upwards.
	VI.—WEST MIDLAND.																			
23	GLOUCESTERSHIRE	Persons	11130	2447	502	202	135	193	3449	243	151	212	262	542	708	882	1228	1611	1481	411
		Males ..	5604	1360	309	110	66	59	1904	129	81	103	119	285	371	450	616	748	637	161
		Females..	5576	1087	253	92	69	44	1545	114	70	109	143	257	337	432	612	863	844	250
24	HEREFORDSHIRE ..	Persons	1881	303	61	16	12	14	406	43	19	28	39	81	96	142	219	361	332	95
		Males ..	961	178	31	8	6	8	231	20	6	10	18	35	57	84	115	190	156	39
		Females..	920	125	30	8	6	6	175	23	13	18	21	46	39	58	104	191	176	56
25	SHROPSHIRE	Persons	4363	603	175	67	48	36	1127	84	58	73	83	173	240	342	515	791	672	205
		Males ..	2309	446	92	35	19	22	614	53	31	42	40	91	129	192	276	432	318	91
		Females..	2054	357	83	32	27	14	513	31	27	31	43	82	111	150	239	359	354	114
26	STAFFORDSHIRE ..	Persons	23274	7368	1556	535	333	240	10032	548	281	419	528	1164	1539	1845	2335	2619	1628	345
		Males ..	12107	4000	788	271	159	119	5337	271	127	213	272	609	857	1047	1240	1269	707	158
		Females..	11167	3368	768	264	174	121	4695	277	154	206	256	555	682	798	1095	1341	921	187
27	WORCESTERSHIRE	Persons	7668	1930	391	145	88	73	2627	155	93	105	167	423	481	583	850	1288	887	229
		Males ..	3941	1090	226	72	42	35	1465	72	40	58	82	203	250	321	430	544	382	94
		Females..	3727	840	165	73	46	38	1162	83	53	47	85	220	231	262	420	544	485	135
28	WARWICKSHIRE ..	Persons	16838	4995	1093	386	219	142	6835	338	206	289	466	889	1266	1427	1602	1806	1392	326
		Males ..	8773	2789	531	209	107	86	3722	174	99	170	200	491	671	768	854	868	618	138
		Females..	8065	2206	562	177	112	56	3113	164	109	119	206	398	595	659	748	992	774	188

ENGLAND AND WALES.—DEATHS at different Ages Registered in the Year 1899—in REGISTRATION DIVISIONS and COUNTIES—*continued.*

No.	REGISTRATION COUNTIES.		TOTAL DEATHS.	AGES AT DEATH. Total under 1 Year.	1—	2—	3—	4—	Total under 5 Years	5—	10—	15—	20—	25—	35—	45—	55—	65—	75—	85 and upwards.
	VII.—NORTH MIDLAND.																			
29	LEICESTERSHIRE ..	Persons	7298	2058	365	166	120	104	2813	217	100	137	172	351	449	533	670	920	761	175
		Males ..	3780	1143	191	97	64	54	1549	107	55	64	81	185	220	271	354	454	374	66
		Females..	3518	915	174	69	56	50	1264	110	45	73	91	166	229	262	316	466	387	109
30	RUTLANDSHIRE ..	Persons	302	52	14	3	6	4	79	2	4	6	11	11	14	10	38	57	58	12
		Males ..	149	25	5	—	2	2	34	2	3	2	7	6	8	8	19	30	23	7
		Females..	153	27	9	3	4	2	45	—	1	4	4	5	6	2	19	27	35	5
31	LINCOLNSHIRE ..	Persons	7945	2002	340	126	86	63	2617	170	103	162	182	355	425	498	758	1155	1171	349
		Males ..	4102	1130	169	64	37	35	1435	81	57	74	83	158	211	265	383	600	603	152
		Females..	3843	872	171	62	49	28	1182	89	46	88	99	197	214	233	375	555	568	197
32	NOTTINGHAMSHIRE	Persons	10629	3317	726	279	143	114	4584	246	115	210	205	529	669	747	902	1228	968	217
		Males ..	5455	1845	369	143	58	53	2468	133	55	92	98	260	319	390	462	598	484	96
		Females..	5165	1472	357	136	90	61	2116	113	60	118	107	269	350	357	440	630	484	121
33	DERBYSHIRE	Persons	7921	2160	513	173	136	77	3059	176	103	158	199	377	487	598	815	1065	745	139
		Males ..	4043	1199	267	82	65	33	1646	95	54	81	98	156	254	323	429	521	330	56
		Females..	3878	961	246	91	71	44	1413	81	49	77	101	221	233	275	386	544	415	83

ENGLAND AND WALES.—DEATHS at different Ages Registered in the Year 1899—in REGISTRATION DIVISIONS and COUNTIES—*continued.*

No.	REGISTRATION COUNTIES.		TOTAL DEATHS.	AGES AT DEATH. Total under 1 Year.	1—	2—	3—	4—	Total under 5 Years	5—	10—	15—	20—	25—	35—	45—	55—	65—	75—	85 and upwards.
	VIII.—NORTH WESTERN.																			
34	CHESHIRE	Persons	13893	3607	856	319	221	144	5147	324	193	247	347	319	967	1169	1534	1311	1181	224
		Males ..	7066	2013	415	162	100	72	2762	160	103	121	169	411	504	572	772	890	517	85
		Females..	6827	1594	441	157	121	72	2385	164	80	126	178	408	463	537	762	921	664	139
35	LANCASHIRE	Persons	92223	25210	7392	2772	1675	1162	38211	2450	1272	1740	2214	5208	7151	8725	10164	9556	4864	723
		Males ..	47313	13764	3796	1428	831	578	20397	1208	630	917	1128	2624	3813	4710	5106	4444	2041	295
		Females..	44910	11446	3596	1344	844	584	17814	1242	642	823	1086	2584	3338	4015	4998	5112	2823	433
	IX.—YORKSHIRE.																			
36	WEST RIDING	Persons	49699	13915	3458	1380	915	630	19398	1528	717	1838	1197	2614	3394	4297	5429	5995	3618	564
		Males ..	25939	7260	1803	694	447	317	10521	746	344	518	610	1311	1840	2348	2932	2891	1653	225
		Females..	23760	5755	1655	686	468	313	8877	782	373	520	587	1303	1554	1859	2497	3104	1965	339
37	EAST RIDING (WITH YORK)	Persons	7849	2177	442	171	120	85	2995	169	112	173	205	452	581	635	725	914	724	154
		Males ..	4182	1214	229	87	70	47	1647	77	58	89	112	238	307	339	407	487	347	74
		Females..	3667	963	213	84	50	38	1348	92	54	84	93	214	274	296	318	427	387	80
38	NORTH RIDING ..	Persons	6882	1731	510	171	87	74	2573	172	92	148	175	385	470	531	687	809	671	169
		Males ..	3636	961	245	94	46	32	1378	86	41	82	90	205	267	299	382	407	321	78
		Females..	3246	770	265	77	41	42	1195	86	51	66	85	180	203	232	305	402	350	91
	X.—NORTHERN.																			
39	DURHAM	Persons	22530	7287	1815	669	358	264	10393	646	346	534	637	1234	1439	1520	2012	2158	1347	258
		Males ..	11778	3947	925	346	198	136	5552	308	182	307	309	605	744	852	1086	1102	619	112
		Females..	10752	3340	890	323	160	128	4841	338	164	227	328	629	695	674	926	1056	728	146

ENGLAND AND WALES.—DEATHS at different Ages Registered in the Year 1899—in REGISTRATION DIVISIONS and COUNTIES—*continued.*

No.	REGISTRATION COUNTIES.		TOTAL DEATHS.	AGES AT DEATH. Total under 1 Year.	1—	2—	3—	4—	Total under 5 Years.	5—	10—	15—	20—	25—	35—	45—	55—	65—	75—	85 and upwards
	X.—NORTHERN—*continued.*																			
40	NORTHUMBERLAND	Persons	11472	3461	771	294	133	128	4837	298	185	217	322	690	777	901	1029	1202	841	173
		Males ..	6040	1950	369	145	87	65	2616	161	90	118	181	321	417	548	547	577	408	56
		Females..	5432	1511	402	149	96	63	2221	137	95	99	141	369	360	353	482	625	433	117
41	CUMBERLAND	Persons	4296	981	216	73	54	34	1358	103	73	105	114	230	289	345	474	596	492	111
		Males ..	2205	560	114	38	27	20	759	53	42	61	65	95	159	180	225	281	239	46
		Females..	2085	421	102	35	27	14	599	50	31	44	49	135	130	165	249	315	253	65
42	WESTMORLAND ..	Persons	874	167	26	6	5	4	208	20	7	20	17	52	58	61	102	144	154	31
		Males ..	459	99	11	3	3	3	119	13	2	11	11	23	31	37	58	69	71	14
		Females..	415	68	15	3	2	1	89	7	5	9	6	29	27	24	44	75	83	17
	XI.—WELSH.																			
43	MONMOUTHSHIRE	Persons	5871	1749	426	149	85	73	2482	203	73	92	148	281	355	409	577	681	460	110
		Males ..	3055	956	204	77	42	25	1304	103	30	52	74	138	198	225	302	381	208	40
		Females..	2816	793	222	72	43	48	1178	100	43	40	74	143	157	184	275	300	252	70
44	SOUTH WALES.. ..	Persons	23082	7071	1406	600	400	320	9803	729	394	526	633	1324	1412	1585	2082	2442	1698	454
		Males ..	11889	3894	757	316	178	162	5307	373	189	271	319	640	705	891	1071	1176	762	185
		Females..	11193	3177	649	290	222	158	4496	356	205	255	314	684	707	694	1011	1266	936	269
45	NORTH WALES ..	Persons	8554	1738	309	121	77	50	2286	149	142	191	233	481	506	681	1019	1359	1180	327
		Males ..	4322	979	162	66	41	25	1273	67	64	81	111	230	248	365	534	671	555	123
		Females..	4232	759	138	55	36	25	1013	82	78	110	122	251	258	316	485	688	625	204

1899.

CAUSES OF DEATH AT DIFFERENT PERIODS OF LIFE IN ENGLAND AND WALES AND IN LONDON.

CAUSES OF DEATH IN REGISTRATION COUNTIES.

DEATHS FROM SEVERAL CAUSES IN REGISTRATION DIVISIONS, COUNTIES, AND DISTRICTS.

VIOLENT DEATHS.

ENGLAND AND WALES.—CAUSES of DEATH at different Periods of Life 1899—MALES.

MALES. CAUSES OF DEATH.	ALL AGES.	AGES AT DEATH. 0—3 Months.	3—6 Months.	6—12 Months.	Total under 1 Year.	1—	2—	3—	4—	Total under 5 Years	5—	10—	15—	20—	25—	35—	45—	55—	65—	75—	85 and upwards.
ALL CAUSES	299,472	40,488	18,171	24,936	83,595	18,653	7065	4297	3185	116,765	7085	3900	5709	7185	16,125	21,703	26,072	31,324	33,982	24,290	5332
I. SPECIFIC FEBRILE OR ZYMOTIC DISEASES ..	44,451	4329	5202	8355	17,846	6226	2647	1846	1401	29,966	2460	702	798	961	1655	1602	1531	1598	1697	1228	253
II. PARASITIC DISEASES ..	209	118	25	4	147	9	4	1	4	165	7	2	3	2	8	9	5	4	3	—	1
III. DIETETIC " ..	1966	106	58	24	188	11	2	1	1	203	—	1	2	26	275	525	532	299	90	13	—
IV. CONSTITUTIONAL " ..	49,543	801	1262	2155	4218	2210	964	498	463	8353	1306	1015	2023	3149	6575	7457	7114	6281	4553	1579	138
V. DEVELOPMENTAL " ..	26,112	12,124	253	88	12,465	32	15	7	6	12,525	23	13	16	4	5	3	2	277	3114	7297	2833
VI. LOCAL " ..	149,159	13,728	9198	13,102	36,028	9299	2932	1593	1069	50,921	2551	1530	2026	2125	5673	9959	14632	20931	23259	13554	1998
VII. VIOLENCE	15,243	1079	311	166	1556	369	421	314	225	2885	710	630	821	897	1867	2025	2017	1705	1078	484	94
VIII. ILL-DEFINED AND NOT SPECIFIED CAUSES ..	12,789	8203	1802	1112	11,117	497	80	37	16	11,747	28	7	20	21	67	123	209	229	188	135	15
I.																					
1. MIASMATIC DISEASES	26,017	661	843	2885	4389	4389	2393	1753	1347	14,271	2384	666	747	895	1436	1282	1115	1126	1137	801	157
2. DIARRHŒAL "	16,178	3142	4204	5245	12,591	1792	245	83	45	14,756	60	20	6	17	55	87	148	245	361	339	84
3. MALARIAL "	82	—	—	2	2	—	—	—	1	3	2	—	1	6	20	19	12	10	8	1	—
4. ZOOGENOUS "	44	4	13	6	23	—	—	—	—	23	1	—	4	2	5	5	2	1	1	—	—
5. VENEREAL "	1306	394	166	81	641	28	7	4	—	680	3	6	9	21	87	130	165	108	70	26	1
6. SEPTIC "	824	128	36	36	200	17	2	6	8	233	10	10	31	20	52	79	89	108	120	61	11
II. PARASITIC DISEASES	209	118	25	4	147	9	4	1	4	165	7	2	3	2	8	9	5	4	3	—	1
III. DIETETIC DISEASES	1966	106	58	24	188	11	2	1	1	203	—	1	2	26	275	525	532	299	90	13	—
IV. CONSTITUTIONAL DISEASES ..	49,543	801	1262	2155	4218	2210	964	498	463	8353	1306	1015	2023	3149	6575	7457	7114	6281	4553	1579	138

Note.—For continuation of this Table, *see* page 136.

ENGLAND AND WALES.—CAUSES of DEATH at different Periods of Life, 1899—FEMALES.

FEMALES. CAUSES OF DEATH.	ALL AGES.	AGES AT DEATH. 0—3 Months.	3—6 Months.	6—12 Months.	Total under 1 Year.	1—	2—	3—	4—	Total under 5 Years	5—	10—	15—	20—	25—	35—	45—	55—	65—	75—	85 and upwards.
ALL CAUSES	382,327	30,863	15,030	21,517	67,410	17,412	6703	4442	3040	99,007	7315	4029	5393	6611	15,162	18,840	22,031	28,887	36,656	30,208	8188
I. SPECIFIC FEBRILE OR ZYMOTIC DISEASES ..	44,784	3704	4778	7480	15,962	6315	2848	2097	1452	28,674	2939	791	684	1016	2224	1610	1223	1516	2067	1593	447
II. PARASITIC DISEASES ..	180	91	22	6	119	6	6	4	8	143	2	—	1	4	8	8	4	6	—	4	—
III. DIETETIC " ..	1314	67	48	39	154	7	1	—	—	162	—	—	1	7	160	363	330	211	73	5	2
IV. CONSTITUTIONAL " ..	48,878	548	973	1691	3212	1835	824	526	343	6740	1408	1486	2574	2912	6040	6647	6746	6655	5305	2103	262
V. DEVELOPMENTAL " ..	27,851	9453	208	92	9753	44	19	6	6	9828	20	18	10	8	7	3	—	361	3772	9495	4329
VI. LOCAL " ..	142,422	9886	7096	10,998	27,980	8488	2630	1538	1030	41,666	2423	1574	1927	2443	6284	9641	13107	19404	24655	16326	2972
VII. VIOLENCE	6572	1012	253	153	1418	259	285	233	182	2377	493	151	186	200	396	483	499	529	578	535	145
VIII. ILL-DEFINED AND NOT SPECIFIED CAUSES..	10,326	6102	1652	1058	8812	458	90	38	19	9417	30	9	10	21	43	85	122	205	206	147	31
I.																					
1. MIASMATIC DISEASES..	26,447	647	774	2693	4114	4515	2606	1998	1400	14,633	2852	761	590	596	1085	918	957	1156	1505	1090	304
2. DIARRHŒAL "	14,793	2615	3813	4650	11,078	1751	228	89	43	13,189	74	16	8	12	55	67	125	240	447	429	131
3. MALARIAL "	12	—	—	—	—	—	—	—	—	—	—	—	—	3	1	4	2	—	2	—	—
4. ZOOGENOUS "	16	1	2	6	9	2	—	—	—	11	—	—	2	—	—	1	—	1	—	1	—
5. VENEREAL "	831	319	145	95	559	29	6	2	2	598	3	1	5	13	57	66	44	26	15	2	1
6. SEPTIC "	2685	122	44	36	202	18	8	8	7	243	10	13	79	392	1026	554	95	93	98	71	11
II. PARASITIC DISEASES	180	91	22	6	119	6	6	4	8	143	2	—	1	4	8	8	4	6	—	4	—
III. DIETETIC DISEASES	1314	67	48	39	154	7	1	—	—	162	—	—	1	7	160	363	330	211	73	5	2
IV. CONSTITUTIONAL DISEASES ..	48,878	548	973	1691	3212	1835	824	526	343	6740	1408	1486	2574	2912	6040	6647	6746	6655	5305	2103	262

Note.—For continuation of this Table, *see* page 137

ENGLAND AND WALES.—CAUSES of DEATH at different Periods of Life, 1899—MALES—*continued from page* 134.

MALES. CAUSES OF DEATH.	ALL AGES.	AGES AT DEATH. 0—3 Months.	3—6 Months.	6—12 Months.	Total under 1 Year.	1—	2—	3—	4—	Total under 5 Years.	5—	10—	15—	20—	25—	35—	45—	55—	65—	75—	85 and upwards.
V. DEVELOPMENTAL DISEASES ..	26,112	12,124	253	88	12,465	32	15	7	6	12,525	23	13	16	4	5	3	2	277	3114	7207	2833
VI.																					
1. DISEASES OF NERVOUS SYSTEM ..	34,068	5959	2398	2390	10,747	1613	644	353	258	13,615	639	310	392	314	969	1993	2741	4158	5219	3265	453
2. " ORGANS OF SPECIAL SENSE.. ..	569	37	43	67	147	53	13	16	11	240	56	48	64	32	43	32	17	14	12	9	2
3. " CIRCULATORY SYSTEM	25,877	91	37	32	160	35	25	16	30	266	251	397	475	446	1321	2384	3756	5999	6737	3444	401
4. " RESPIRATORY SYSTEM	54,323	3894	3575	6235	13,704	5593	1809	985	580	22,671	942	276	525	749	1976	3295	4808	6571	7165	4517	828
5. " DIGESTIVE SYSTEM..	22,875	3429	3033	4234	10,696	1856	353	166	127	13,198	416	304	331	319	711	1214	1759	2018	1703	808	94
6 " LYMPHATIC SYSTEM AND DUCTLESS GLANDS ..	353	4	5	9	18	5	4	2	7	36	31	18	25	20	39	53	42	53	25	11	1
7. " URINARY SYSTEM ..	9242	47	41	45	133	90	42	37	37	339	132	86	127	166	491	876	1365	1902	2184	1376	198
8. " REPRODUCTIVE SYSTEM :—																					
(a) DISEASES OF ORGANS OF GENERATION	85	24	3	5	32	3	3	—	—	38	—	2	2	—	2	4	8	10	11	6	2
(b) DISEASES OF PARTURITION ..	—	—	—	—	—	—	—	—	—	—	—	—	—	—	—	—	—	—	—	—	—
9 " ORGANS OF LOCOMOTION ..	796	21	10	13	44	18	21	11	15	109	71	81	77	60	93	70	64	90	60	19	2
10. " INTEGUMENTARY SYSTEM ..	971	222	53	72	347	33	18	7	4	409	13	8	8	19	28	30	72	116	143	99	17
VII.																					
1. ACCIDENT OR NEGLIGENCE ..	12,965	1052	309	159	1520	365	419	312	223	2839	704	620	757	786	1567	1581	1530	1303	858	403	87
2. HOMICIDE	143	27	2	7	36	4	2	2	2	46	5	4	3	6	27	24	17	8	3	—	—
3. SUICIDE	2121	—	—	—	—	—	—	—	—	—	1	6	60	101	330	417	507	394	217	81	7
4. EXECUTION	14	—	—	—	—	—	—	—	—	—	—	—	1	4	3	3	3	—	—	—	—
VIII. ILL-DEFINED AND NOT SPECIFIED CAUSES	12,789	8203	1802	1112	11,117	497	80	37	16	11,747	28	7	20	21	67	123	209	229	188	135	15

Note.—For continuation of this Table, *see* page 138.

ENGLAND AND WALES.—CAUSES of DEATH at different Periods of Life, 1899—FEMALES—*continued from page* 135.

FEMALES. CAUSES OF DEATH.	ALL AGES.	AGES AT DEATH. 0—3 Months.	3—6 Months.	6—12 Months.	Total under 1 Year.	1—	2—	3—	4—	Total under 5 Years	5—	10—	15—	20—	25—	35—	45—	55—	65—	75—	85 and upwards.
V.																					
DEVELOPMENTAL DISEASES ..	27,851	9453	208	92	9753	44	19	6	6	9828	20	18	10	8	7	3	—	361	3772	9495	4329
VI.																					
1. DISEASES OF NERVOUS SYSTEM ..	31,861	4394	1868	1955	8217	1367	540	346	217	10,687	582	340	328	347	844	1586	2599	4084	5823	3993	648
2. " ORGANS OF SPECIAL SENSE	464	27	24	49	100	29	14	19	7	169	59	69	46	20	20	21	22	16	13	8	1
3. " CIRCULATORY SYSTEM	28,293	71	29	21	121	36	30	37	33	257	323	477	576	560	1368	2427	3845	6020	7466	4329	645
4. " RESPIRATORY SYSTEM	47,513	2798	2491	5133	10,422	5045	1660	902	559	18,588	844	272	340	421	1179	2005	3173	5448	7817	6068	1358
5. " DIGESTIVE SYSTEM ..	22,250	2376	2608	3708	8692	1858	312	186	168	11,216	453	250	374	457	881	1323	1874	2164	1956	1124	178
6. " LYMPHATIC SYSTEM AND DUCTLESS GLANDS ..	528	2	4	5	11	5	2	1	1	20	6	15	26	33	86	106	89	83	49	14	1
7. " URINARY SYSTEM ..	6132	14	21	46	81	76	35	34	24	250	97	93	111	189	534	811	1057	1226	1156	524	72
8. " REPRODUCTIVE SYSTEM:—																					
(a) DISEASES OF ORGANS OF GENERATION	1307	7	1	8	16	9	9	3	—	37	4	5	24	56	214	326	272	158	137	60	14
(b) DISEASES OF PARTURITION ..	3418	—	—	—	—	—	—	—	—	—	—	1	58	322	1074	919	43	1	—	—	—
9. " ORGANS OF LOCOMOTION ..	661	18	8	17	43	21	15	6	15	100	49	47	41	31	61	73	63	74	66	48	8
10. " INTEGUMENTARY SYSTEM ..	995	179	42	56	277	42	13	4	6	342	6	5	3	7	23	44	70	130	170	148	47
VII.																					
1. ACCIDENT OR NEGLIGENCE ..	5700	978	248	149	1375	252	284	228	179	2318	487	145	125	121	230	312	340	426	536	526	144
2. HOMICIDE	148	34	5	4	43	7	1	5	3	59	6	3	5	10	24	19	14	5	2	1	—
3. SUICIDE	723	—	—	—	—	—	—	—	—	—	—	3	56	68	142	152	145	98	50	8	1
4. EXECUTION	1	—	—	—	—	—	—	—	—	—	—	—	—	1	—	—	—	—	—	—	—
VIII.																					
ILL-DEFINED AND NOT SPECIFIED CAUSES	10,326	6102	1652	1058	8812	458	90	38	19	9417	30	9	10	21	43	85	122	205	206	147	31

Note.—For continuation of this Table, *see* page 139.

ENGLAND AND WALES.—CAUSES of DEATH at different Periods of Life, 1899—MALES—*continued from page* 136.

MALES. CAUSES OF DEATH.	ALL AGES.	AGES AT DEATH. 0—3 Months.	3—6 Months.	6—12 Months.	Total under 1 Year.	1—	2—	3—	4—	Total under 5 Years	5—	10—	15—	20—	25—	35—	45—	55—	65—	75—	85 and upwards.
MIASMATIC DISEASES.																					
Small-pox { Vaccinated	4	—	—	—	—	—	—	—	—	—	—	—	—	1	1	—	2	—	—	—	—
Small-pox { Unvaccinated	3	—	—	—	—	—	—	—	1	1	—	—	—	—	2	—	—	—	—	—	—
Small-pox { No Statement	96	1	2	2	5	4	—	2	1	12	5	5	5	6	23	18	15	5	1	1	—
Chickenpox	71	5	15	16	36	16	8	3	4	67	2	2	—	—	—	—	—	—	—	—	—
Measles	5094	35	107	1098	1240	2001	828	423	278	4770	288	15	9	5	5	1	—	—	1	—	—
Epidemic Rose Rash	14	—	1	—	1	2	5	2	1	11	1	—	1	1	—	—	—	—	—	—	—
Scarlet Fever	1864	11	20	84	115	221	312	308	235	1191	460	98	42	30	24	13	2	4	—	—	—
Typhus	17	—	—	—	—	—	—	1	—	1	2	—	2	2	2	4	3	1	—	—	—
Relapsing Fever	—	—	—	—	—	—	—	—	—	—	—	—	—	—	—	—	—	—	—	—	—
Influenza	6085	100	86	154	340	125	63	59	32	619	90	68	158	189	440	704	797	983	1087	794	156
Whooping-cough	4622	480	585	1311	2376	1358	442	222	117	4515	99	2	2	—	3	—	—	—	—	—	1
Mumps	42	2	1	8	11	7	4	2	3	27	2	1	1	2	2	1	1	2	1	2	—
Diphtheria	4453	21	20	201	242	625	693	691	630	2881	1229	196	50	20	34	15	19	7	2	—	—
Cerebro-spinal Fever	15	—	—	1	1	—	—	—	—	1	1	1	8	2	1	1	—	—	—	—	—
Simple and Ill-defined Fever	50	3	4	4	11	3	3	1	1	19	6	1	2	6	1	6	6	—	3	—	—
Enteric Fever	3561	3	2	6	11	27	35	39	44	156	199	276	467	624	892	515	268	118	42	4	—
Other Miasmatic Diseases	26	—	—	—	—	—	—	—	—	—	—	1	—	7	6	4	2	6	—	—	—
DIARRHŒAL DISEASES.																					
Cholera	657	60	148	204	412	72	11	7	4	506	10	4	2	5	14	25	33	28	20	10	—
Diarrhœa, Dysentery	15521	3082	4056	5041	12179	1720	234	76	41	14250	50	16	4	12	41	62	115	217	341	329	84
MALARIAL DISEASES.																					
Remittent Fever	5	—	—	—	—	—	—	—	—	—	1	—	—	1	1	—	—	1	1	—	—
Ague	77	—	—	2	2	—	—	—	1	3	1	—	1	5	19	19	12	9	7	1	—
ZOOGENOUS DISEASES.																					
Hydrophobia	—	—	—	—	—	—	—	—	—	—	—	—	—	—	—	—	—	—	—	—	—
Glanders	5	—	—	—	—	—	—	—	—	—	1	—	—	—	1	1	2	—	—	—	—
Anthrax, Splenic Fever	16	—	—	—	—	—	—	—	—	—	—	—	4	2	4	4	—	1	1	—	—
Cowpox and other Effects of Vaccination	23	4	13	6	23	—	—	—	—	23	—	—	—	—	—	—	—	—	—	—	—
VENEREAL DISEASES.																					
Syphilis	972	393	166	81	640	28	7	4	—	679	3	6	7	18	70	70	64	42	10	3	—
Gonorrhœa, Stricture of Urethra	334	1	—	—	1	—	—	—	—	1	—	—	2	3	17	60	101	66	60	23	1
SEPTIC DISEASES.																					
Phagedæna	17	6	—	1	7	—	—	1	—	8	1	—	1	—	—	1	1	2	3	—	—
Erysipelas	624	98	32	29	159	12	—	2	5	178	3	4	10	9	41	58	71	80	103	56	11
Pyæmia, Septicæmia	183	24	4	6	34	5	2	3	3	47	6	6	20	11	11	20	17	26	14	5	—
Puerperal Fever	—	—	—	—	—	—	—	—	—	—	—	—	—	—	—	—	—	—	—	—	—

Note.—For continuation of this Table, *see* page 140.

ENGLAND AND WALES.—CAUSES of DEATH at different Periods of Life, 1899—FEMALES—*continued from page* 137.

FEMALES. CAUSES OF DEATH.	ALL AGES.	AGES AT DEATH. 0—3 Months.	3—6 Months.	6—12 Months.	Total under 1 Year.	1—	2—	3—	4—	Total under 5 Years.	5—	10—	15—	20—	25—	35—	45—	55—	65—	75—	85 and upwards.
MIASMATIC DISEASES.																					
Small-pox { Vaccinated	—	—	—	—	—	—	—	—	—	—	—	—	—	—	—	—	—	—	—	—	—
Small-pox { Unvaccinated	2	1	—	—	1	—	—	—	—	1	—	—	—	—	1	—	—	—	—	—	—
Small-pox { No Statement	69	6	—	—	6	5	1	1	1	14	2	2	3	6	15	21	2	3	1	—	—
Chickenpox	53	4	10	20	34	9	4	1	1	49	2	—	—	1	—	—	—	—	—	—	1
Measles	4904	28	85	959	1072	1922	849	452	256	4551	299	16	11	7	10	7	2	1	—	—	—
Epidemic Rose Rash	23	2	3	1	6	3	3	2	2	16	6	—	—	—	1	—	—	—	—	—	—
Scarlet Fever	1858	13	14	52	79	207	310	299	231	1126	513	111	27	23	39	14	4	1	—	—	—
Typhus	12	—	—	—	—	—	—	2	—	2	1	1	1	1	1	3	—	2	—	—	—
Relapsing Fever	—	—	—	—	—	—	—	—	—	—	—	—	—	—	—	—	—	—	—	—	—
Influenza	6332	83	68	102	253	119	54	46	27	499	78	80	115	149	363	479	703	1023	1462	1081	300
Whooping-cough	5507	491	567	1402	2460	1661	657	388	181	5347	147	8	—	—	—	1	1	1	1	1	—
Mumps	30	—	—	1	1	3	3	2	2	11	4	—	—	—	2	8	1	3	1	—	—
Diphtheria	4842	18	23	146	187	561	696	761	662	2867	1547	263	50	24	38	16	12	16	8	1	—
Cerebro-spinal Fever	6	—	—	1	1	—	1	—	—	2	—	—	—	2	—	2	—	—	—	—	—
Simple and Ill-defined Fever	63	1	2	1	4	7	4	3	3	21	7	4	5	4	5	6	5	2	3	—	1
Enteric Fever	2743	—	2	8	10	18	24	41	34	127	246	276	378	378	610	361	227	104	29	7	—
Other Miasmatic Diseases	3	—	—	—	—	—	—	—	—	—	—	—	—	1	—	—	—	—	—	—	2
DIARRHŒAL DISEASES.																					
Cholera	556	57	130	175	362	63	10	7	5	447	11	1	1	1	10	12	19	27	18	8	1
Diarrhœa, Dysentery	14237	2558	3683	4475	10716	1688	218	82	38	12742	63	15	7	11	45	55	106	213	429	421	130
MALARIAL DISEASES.																					
Remittent Fever	—	—	—	—	—	—	—	—	—	—	—	—	—	—	—	—	—	—	—	—	—
Ague	12	—	—	—	—	—	—	—	—	—	—	—	—	3	1	4	2	—	2	—	—
ZOOGENOUS DISEASES.																					
Hydrophobia	—	—	—	—	—	—	—	—	—	—	—	—	—	—	—	—	—	—	—	—	—
Glanders	—	—	—	—	—	—	—	—	—	—	—	—	—	—	—	—	—	—	—	—	—
Anthrax, Splenic Fever	5	—	—	—	—	—	—	—	—	—	—	—	2	—	—	1	—	1	—	1	—
Cowpox and other effects of Vaccination	11	1	2	6	9	2	—	—	—	11	—	—	—	—	—	—	—	—	—	—	—
VENEREAL DISEASES.																					
Syphilis	821	319	145	95	559	29	6	2	2	598	3	1	4	12	51	64	44	26	15	2	1
Gonorrhœa, Stricture of Urethra	10	—	—	—	—	—	—	—	—	—	—	—	1	1	6	2	—	—	—	—	—
SEPTIC DISEASES.																					
Phagedæna	21	2	—	—	2	—	2	1	—	5	—	—	—	—	2	—	2	3	5	4	—
Erysipelas	603	97	41	29	167	13	3	4	4	191	5	8	17	12	30	41	64	72	88	65	10
Pyæmia, Septicæmia	153	23	3	7	33	5	3	3	3	47	5	5	5	7	24	24	10	18	5	2	1
Puerperal Fever	1908	—	—	—	—	—	—	—	—	—	—	—	57	373	970	489	19	—	—	—	—

Note.—For continuation of this Table, *see* page 141.

ENGLAND AND WALES.—CAUSES of DEATH at different Periods of Life, 1899—MALES—*continued from page* 138.

MALES. CAUSES OF DEATH.	ALL AGES	AGES AT DEATH. 0—3 Months.	3—6 Months.	6—12 Months.	Total under 1 Year.	1—	2—	3—	4—	Total under 5 Years	5—	10—	15—	20—	25—	35—	45—	55—	65—	75—	85 and upwards.
PARASITIC DISEASES.																					
Thrush	152	118	25	4	147	4	—	—	—	151	—	—	—	—	—	—	—	—	—	—	1
Other Dis. from Vegetable Parasites	2	—	—	—	—	—	—	—	—	—	—	—	—	1	—	—	—	1	—	—	—
Hydatid Disease	30	—	—	—	—	—	—	—	1	1	1	2	3	1	6	8	4	2	2	—	—
Other Dis. from Animal Parasites	25	—	—	—	—	5	4	1	3	13	6	—	—	—	2	1	1	1	1	—	—
DIETETIC DISEASES.																					
Starvation, Want of Breast-milk	208	105	56	19	180	8	1	—	—	189	—	—	—	—	—	5	4	6	3	1	—
Scurvy	23	1	2	5	8	3	1	1	1	14	—	1	—	2	1	3	1	—	1	—	—
Intemp. Chronic Alcoholism	1298	—	—	—	—	—	—	—	—	—	—	—	2	12	159	353	429	254	77	12	—
Intemp. Delirium Tremens	437	—	—	—	—	—	—	—	—	—	—	—	—	12	115	164	98	39	9	—	—
CONSTITUTIONAL DISEASES.																					
Rheumatic Fever, Rheumatism of Heart	1302	—	3	4	7	5	2	10	9	33	133	146	141	108	219	205	136	92	58	31	—
Rheumatism	405	1	1	—	2	—	—	—	4	6	2	4	2	4	12	30	50	76	122	91	6
Gout	428	—	—	—	—	—	—	—	—	—	—	—	—	—	4	28	71	94	130	91	10
Rickets	750	17	67	243	327	312	71	23	5	738	7	2	1	1	—	1	—	—	—	—	—
Cancer	10337	3	3	5	11	9	14	12	14	60	30	35	50	80	257	794	1858	3109	2858	1108	98
Tabes Mesenterica	3335	404	645	753	1802	592	203	82	65	2744	157	89	74	53	61	76	47	20	12	2	—
Tubercular Meningitis (Acute Hydrocephalus)	3452	139	262	651	1052	687	381	233	212	2565	468	171	85	41	63	31	19	7	1	1	—
Phthisis	23906	35	67	159	261	215	128	59	68	731	226	340	1391	2549	5434	5772	4349	2213	804	88	9
Other Forms of Tuberculosis, Scrofula	2959	150	194	314	658	347	145	65	73	1288	220	173	191	201	297	233	174	115	56	9	2
Purpura, Hæmorrhagic Diathesis	177	30	6	9	45	8	4	8	6	71	13	10	14	3	13	10	12	13	8	10	—
Anæmia, Chlorosis, Leucocythæmia	705	21	14	16	51	29	14	2	3	99	24	9	21	22	52	77	129	142	103	22	5
Diabetes Mellitus	1448	—	—	1	1	—	—	3	2	6	15	29	48	76	143	176	223	320	318	91	3
Other and undefined Constitutional Diseases	339	1	—	—	1	6	2	1	2	12	11	7	5	11	20	24	46	80	83	35	5
DEVELOPMENTAL DISEASES.																					
Premature Birth	10400	10254	131	14	10399	1	—	—	—	10400	—	—	—	—	—	—	—	—	—	—	—
Atelectasis	701	701	—	—	701	—	—	—	—	701	—	—	—	—	—	—	—	—	—	—	—
Cyanosis	657	490	41	35	566	20	10	5	4	605	19	12	11	3	4	2	1	—	—	—	—
Spina Bifida	317	260	35	14	309	6	—	—	—	315	—	1	1	—	—	—	—	—	—	—	—
Imperforate Anus	125	124	1	—	125	—	—	—	—	125	—	—	—	—	—	—	—	—	—	—	—
Cleft Palate, Harelip	119	81	23	9	116	2	1	—	—	119	—	—	—	—	—	—	—	—	—	—	—
Other Congenital Defects	271	211	22	16	249	3	4	2	2	260	4	—	4	1	1	1	—	—	—	—	—
Old Age	13522	—	—	—	—	—	—	—	—	—	—	—	—	—	—	—	1	277	3114	7297	2833

Note.—For continuation of this Table, *see* page 142.

ENGLAND AND WALES.—CAUSES of DEATH at different Periods of Life, 1899—FEMALES—*continued from page* 139.

FEMALES. CAUSES OF DEATH.	ALL AGES.	AGES AT DEATH. 0—3 Months.	3—6 Months.	6—12 Months.	Total under 1 Year.	1—	2—	3—	4—	Total under 5 Years	5—	10—	15—	20—	25—	35—	45—	55—	65—	75—	85 and upwards.
PARASITIC DISEASES.																					
Thrush	123	90	22	5	117	2	—	—	—	119	—	—	—	—	—	—	—	—	—	4	—
Other Dis. from Vegetable Parasites	1	—	—	—	—	—	—	—	—	—	—	—	—	1	—	—	—	—	—	—	—
Hydatid Disease	31	—	—	1	1	—	1	—	—	2	—	—	1	3	8	8	3	6	—	—	—
Other Dis. from Animal Parasites ..	25	1	—	—	1	4	5	4	8	22	2	—	—	—	—	—	1	—	—	—	—
DIETETIC DISEASES																					
Starvation, Want of Breast-milk ..	167	67	48	37	152	4	1	—	—	157	—	—	—	—	1	2	1	3	2	1	—
Scurvy	11	—	—	2	2	3	—	—	—	5	—	—	—	—	1	2	1	2	—	—	—
Intemp. Chronic Alcoholism	1061	—	—	—	—	—	—	—	—	—	—	—	—	7	147	326	311	196	68	4	2
Intemp. Delirium Tremens	75	—	—	—	—	—	—	—	—	—	—	—	1	—	11	33	17	10	3	—	—
CONSTITUTIONAL DISEASES.																					
Rheumatic Fever, Rheumatism of Heart	1345	2	3	4	9	4	7	6	13	39	139	193	167	124	173	155	155	101	69	28	2
Rheumatism	518	—	1	—	1	—	1	—	—	2	3	6	7	6	24	22	56	117	169	88	18
Gout	131	—	—	—	—	—	—	—	—	—	—	—	—	—	—	9	15	24	44	35	4
Rickets	585	14	40	171	225	246	66	25	6	568	12	4	—	1	—	—	—	—	—	—	—
Cancer	15988	1	3	6	10	11	16	9	3	49	30	31	44	66	450	1768	3497	4369	3838	1639	207
Tabes Mesenterica	2959	277	497	632	1406	508	163	82	41	2200	168	107	92	80	129	102	51	21	7	2	—
Tubercular Meningitis (Acute Hydrocephalus)	2997	90	212	466	768	541	331	245	160	2045	449	189	91	61	77	49	25	8	3	—	—
Phthisis	18502	20	41	109	170	179	93	88	63	593	350	671	1794	2235	4612	3980	2369	1255	553	86	4
Other Forms of Tuberculosis, Scrofula	2549	108	151	278	537	313	123	58	49	1080	191	198	216	170	250	192	112	86	40	13	1
Purpura, Hæmorrhagic Diathesis ..	155	17	9	7	33	4	10	3	3	53	10	14	5	8	10	10	16	12	7	9	1
Anæmia, Chlorosis, Leucocythæmia ..	1161	19	16	15	50	26	9	6	—	91	28	32	105	98	162	186	172	178	89	19	1
Diabetes Mellitus	1270	—	—	—	—	1	1	2	2	6	20	34	44	55	126	131	179	289	290	83	13
Other and undefined Constitutional Diseases	718	—	—	3	3	2	4	2	3	14	8	7	9	8	27	43	99	195	196	101	11
DEVELOPMENTAL DISEASES.																					
Premature Birth	8148	8038	95	13	8146	2	—	—	—	8148	—	—	—	—	—	—	—	—	—	—	—
Atelectasis	498	497	1	—	498	—	—	—	—	498	—	—	—	—	—	—	—	—	—	—	—
Cyanosis	493	312	47	33	392	26	12	6	5	441	14	14	7	8	6	2	—	1	—	—	—
Spina Bifida	405	321	42	27	390	6	2	—	—	398	3	2	—	—	—	1	—	1	—	—	—
Imperforate Anus	50	47	1	1	49	1	—	—	—	50	—	—	—	—	—	—	—	—	—	—	—
Cleft Palate, Harelip	93	72	10	7	89	1	2	—	1	93	—	—	—	—	—	—	—	—	—	—	—
Other Congenital Defects	209	166	12	11	189	8	3	—	—	200	3	2	3	—	1	—	—	—	—	—	—
Old Age	17955	—	—	—	—	—	—	—	—	—	—	—	—	—	—	—	—	359	3772	9495	4329

Note.—For continuation of this Table, *see* page 143.

ENGLAND AND WALES.—CAUSES of DEATH at different Periods of Life, 1899—MALES—*continued from page* 140.

MALES. CAUSES OF DEATH.	ALL AGES.	AGES AT DEATH. 0—3 Months.	3—6 Months.	6—12 Months.	Total under 1 Year.	1—	2—	3—	4—	Total under 5 Years	5—	10—	15—	20—	25—	35—	45—	55—	65—	75—	85 and upwards.
DISEASES OF NERVOUS SYSTEM.																					
Inflammation of Brain or its Membranes	4176	210	474	803	1487	696	320	193	155	2851	398	163	147	90	143	110	125	88	46	14	1
Apoplexy	8604	27	6	11	44	8	7	5	3	67	12	16	25	28	144	413	1058	2138	2640	1776	257
Softening of Brain	1358	—	2	—	2	—	—	1	—	3	1	1	6	1	21	63	170	286	499	263	44
Hemiplegia, Brain Paralysis	2810	2	—	1	3	2	—	—	2	7	5	4	14	4	33	84	217	591	1030	726	95
Paralysis Agitans	212	—	—	—	—	—	—	—	—	—	—	—	—	—	1	2	6	46	78	70	9
Insanity, General Paralysis of Insane	2435	—	1	—	1	1	2	—	3	7	8	10	15	36	256	726	538	324	314	178	23
Chorea	40	—	—	—	—	1	—	—	1	2	9	9	2	1	3	3	2	3	4	2	—
Epilepsy	1371	12	6	10	28	12	15	10	9	74	63	62	107	97	200	237	173	160	128	64	6
Convulsions	10044	5627	1831	1381	8839	752	242	93	48	9974	65	2	—	—	—	1	—	1	—	—	1
Laryngismus Stridulus	281	30	33	95	158	58	17	21	10	264	17	—	—	—	—	—	—	—	—	—	—
Idiopathic Tetanus	17	3	—	—	3	—	—	—	—	3	—	1	3	—	1	2	1	5	—	1	—
Paraplegia, Diseases of Spinal Cord	1472	12	8	14	34	26	13	9	5	87	14	19	28	20	90	187	280	331	319	90	7
Other and undefined Diseases of Nervous System	1248	36	37	75	148	57	28	21	22	276	47	23	45	37	77	135	171	185	161	81	10
DISEASES OF ORGANS OF SPECIAL SENSE.																					
Otitis, Otorrhœa	496	14	36	63	113	45	12	15	11	196	56	46	61	30	43	31	13	11	5	4	1
Epistaxis and Dis. of Nose	44	13	3	1	17	6	1	—	—	24	1	2	3	2	—	—	3	1	5	2	1
Ophthalmia and Dis. of Eye	29	10	4	3	17	2	—	1	—	20	—	—	—	—	—	1	1	2	2	3	—
DISEASES OF CIRCULATORY SYSTEM.																					
Endocarditis, Valvular Disease	5639	5	3	4	12	7	2	3	13	37	92	184	199	173	428	676	892	1187	1194	528	49
Pericarditis	332	3	8	5	16	7	6	2	5	36	21	28	27	19	41	54	54	28	17	7	—
Hypertrophy of Heart	140	—	—	—	—	—	—	—	—	—	—	1	2	5	5	11	28	31	34	22	1
Angina Pectoris	452	—	—	—	—	—	—	—	—	—	—	1	1	2	9	32	74	131	145	54	3
Syncope	711	—	—	—	—	2	1	—	3	6	4	4	13	12	58	83	170	213	147	1	—
Aneurism	723	—	—	—	—	—	—	—	1	1	—	2	6	4	82	157	197	179	80	12	3
Senile Gangrene	690	—	—	—	—	—	—	—	—	—	—	—	—	—	—	—	1	85	246	309	49
Embolism, Thrombosis	586	7	3	2	12	2	1	1	—	16	5	7	7	13	33	57	65	134	137	93	19
Phlebitis	63	—	—	—	—	—	—	1	1	2	—	3	1	3	5	5	9	19	10	5	1
Varicose Veins	31	—	—	—	—	—	—	—	—	—	—	—	1	1	2	4	6	6	9	2	—
Other and undefined Diseases of Circulatory System	16510	76	23	21	120	17	15	9	7	168	129	167	218	214	658	1305	2260	3980	4718	2411	276

Note.—For continuation of this Table, see page 144.

ENGLAND AND WALES.—CAUSES of DEATH at different Periods of Life, 1899—FEMALES—*continued from page* 141.

FEMALES. CAUSES OF DEATH.	ALL AGES.	AGES AT DEATH. 0—3 Months.	3—6 Months.	6—12 Months.	Total under 1 Year.	1—	2—	3—	4—	Total under 5 Years	5—	10—	15—	20—	25—	35—	45—	55—	65—	75—	85 and upwards.
DISEASES OF NERVOUS SYSTEM.																					
Inflammation of Brain or its Membranes	3379	155	291	641	1087	536	255	190	133	2201	351	181	119	74	111	117	102	68	43	9	3
Apoplexy	10408	27	6	8	41	10	3	2	2	58	8	15	21	36	161	502	1304	2379	3315	2263	346
Softening of Brain	1188	—	—	—	—	—	—	—	—	—	—	1	2	3	15	54	131	244	409	265	44
Hemiplegia, Brain Paralysis	3427	2	—	—	2	1	2	1	—	6	9	6	4	10	39	116	278	601	1221	962	175
Paralysis Agitans	176	—	—	—	—	—	—	—	—	—	—	—	—	—	1	—	2	27	99	46	1
Insanity, General Paralysis of Insane	1376	—	1	—	1	—	1	1	1	4	6	10	12	20	117	239	234	229	276	195	34
Chorea	132	—	—	—	—	—	1	3	1	5	27	28	19	16	7	3	3	6	10	7	1
Epilepsy	1375	20	15	9	44	17	9	9	12	91	37	57	101	131	217	229	184	134	116	72	6
Convulsions	7975	4138	1497	1185	6820	712	221	101	35	7889	66	8	—	2	5	1	1	1	—	—	—
Laryngismus Stridulus	154	21	20	45	86	28	10	13	5	142	12	—	—	—	—	—	—	—	—	—	—
Idiopathic Tetanus	7	—	—	—	—	—	—	—	—	—	2	1	1	—	—	1	1	—	1	—	—
Paraplegia, Diseases of Spinal Cord	944	1	6	10	17	11	7	8	13	56	3	9	16	21	56	117	171	221	181	74	9
Other and undefined Diseases of Nervous System	1320	30	32	57	119	52	31	18	15	235	49	24	33	34	115	207	188	174	152	80	29
DISEASES OF ORGANS OF SPECIAL SENSE.																					
Otitis, Otorrhœa	408	11	18	46	75	29	11	18	7	140	58	66	44	18	19	19	21	13	7	3	—
Epistaxis and Dis. of Nose	32	9	2	—	11	—	—	1	—	12	1	3	2	2	1	2	—	3	3	3	—
Ophthalmia and Dis. of Eye	24	7	4	3	14	—	3	—	—	17	—	—	—	—	—	—	1	—	3	2	1
DISEASES OF CIRCULATORY SYSTEM.																					
Endocarditis, Valvular Disease	6479	8	8	2	18	9	3	8	14	52	126	207	233	210	465	692	944	1246	1404	797	103
Pericarditis	272	—	1	3	4	4	6	5	3	22	42	33	21	17	25	29	26	25	23	9	—
Hypertrophy of Heart	107	—	—	—	—	—	—	—	—	—	—	—	1	1	3	7	18	30	29	16	2
Angina Pectoris	246	—	—	—	—	—	—	—	—	—	—	—	1	—	12	23	34	54	77	37	8
Syncope	513	—	—	—	—	1	—	2	1	4	5	6	12	13	39	66	84	178	106	—	—
Aneurism	176	—	—	—	—	1	—	—	1	2	—	—	—	3	12	18	43	41	37	16	4
Senile Gangrene	588	—	—	—	—	—	—	—	—	—	—	—	—	—	—	—	1	54	206	247	80
Embolism, Thrombosis	958	2	2	1	5	1	3	3	—	12	2	10	21	30	77	105	140	183	207	140	31
Phlebitis	117	2	—	—	2	—	—	—	—	2	2	—	—	1	13	22	24	22	18	12	1
Varicose Veins	58	—	—	—	—	—	—	—	—	—	—	1	—	1	6	6	10	17	8	9	—
Other and undefined Diseases of Circulatory System	18779	59	18	15	92	20	18	19	14	163	146	220	287	284	716	1459	2521	4170	5351	3046	416

Note.—For continuation of this Table, *see* page 145.

ENGLAND AND WALES.—CAUSES of DEATH at different Periods of Life, 1899—MALES—*continued from page 142.*

MALES. CAUSES OF DEATH.	ALL AGES.	AGES AT DEATH																			
		0—3 Months.	3—6 Months.	6—12 Months.	Total under 1 Year.	1—	2—	3—	4—	Total under 5 Years	5—	10—	15—	20—	25—	35—	45—	55—	65—	75—	85 and upwards.
DISEASES OF RESPIRATORY SYSTEM.																					
Laryngitis	752	29	31	85	145	125	90	83	65	508	112	12	2	6	19	29	23	19	12	10	—
Croup	553	4	13	63	80	121	96	98	70	465	86	2	—	—	—	—	—	—	—	—	—
Other Dis. of Larynx and Trachea ..	77	5	4	6	15	7	6	3	3	34	6	2	—	2	5	4	11	4	6	2	1
Emphysema, Asthma	1628	3	—	3	6	4	4	2	5	21	4	2	7	21	55	132	283	452	464	171	16
Bronchitis	25095	2542	2035	2893	7470	2064	512	216	116	10378	141	35	39	50	207	616	1610	3347	4673	3342	657
Pneumonia	23044	1109	1391	3034	5537	3130	1040	554	295	10562	531	201	417	598	1495	2187	2429	2235	1675	719	95
Pleurisy	983	6	1	13	20	36	21	13	13	103	29	12	40	44	111	148	167	151	133	38	7
Other and undefined Diseases of Respiratory System	2191	196	97	138	431	100	40	16	13	600	33	10	20	28	84	179	285	363	302	235	52
DISEASES OF DIGESTIVE SYSTEM.																					
Stomatitis, Disease of Mouth	230	110	17	30	157	26	14	2	2	201	8	1	—	—	4	5	1	1	7	2	—
Dentition	1845	10	158	1006	1174	603	66	2	—	1845	—	—	—	—	—	—	—	—	—	—	—
Sore-throat, Quinsy	318	7	6	30	43	32	25	23	26	149	52	14	9	6	21	16	14	17	11	9	—
Dyspepsia	51	11	3	—	14	1	1	—	1	17	2	—	—	—	3	3	3	9	10	3	1
Hæmatemesis	160	11	—	2	13	1	—	—	—	14	3	1	1	3	9	17	25	30	35	20	2
Melæna	46	16	5	6	27	1	—	1	—	29	—	1	—	—	2	1	2	5	3	2	1
Diseases of Stomach	2377	433	300	233	966	94	33	25	14	1132	28	18	14	31	106	152	235	255	237	151	18
Enteritis	2953	520	519	577	1616	231	41	21	16	1925	93	111	120	95	134	90	91	120	111	55	8
Gastro-enteritis	7137	1603	1829	2177	5609	779	129	61	25	6603	52	18	16	15	37	51	78	98	106	53	6
Ulceration of Intestine	181	2	5	3	10	1	2	1	1	15	3	7	12	11	28	29	20	33	19	3	1
Ileus, Obstruction of Intestine.. ..	1008	105	21	17	143	13	5	5	8	174	30	22	40	39	54	79	110	149	185	115	11
Stricture or Strangulation of Intestine	76	3	—	2	5	—	—	1	—	6	5	4	3	8	7	8	8	12	11	4	—
Intussusception of Intestine	297	22	72	80	174	21	5	1	7	208	21	8	7	6	7	6	11	5	12	6	—
Hernia	674	42	25	10	78	12	1	1	3	95	4	1	8	11	17	48	76	117	172	109	16
Fistula	30	—	—	—	—	—	—	1	—	1	—	—	—	—	2	1	9	9	6	2	—
Peritonitis	984	52	33	30	115	21	12	13	15	176	87	85	81	52	84	106	105	92	84	29	3
Ascites	54	3	2	1	6	1	—	1	—	8	2	3	—	—	2	2	9	10	11	7	—
Gallstones	153	—	—	—	—	—	—	—	—	—	2	—	—	1	5	13	25	40	49	17	1
Cirrhosis of Liver	2574	—	—	—	—	—	2	2	—	4	4	1	5	4	108	440	755	747	410	92	4
Other Diseases of Liver	1534	448	17	14	479	9	11	5	7	511	19	7	13	28	73	137	163	252	196	117	18
Other and undefined Diseases of Digestive System	197	30	21	16	67	10	6	—	2	85	1	2	2	9	8	10	19	17	28	12	4
DISEASES OF LYMPHATIC SYSTEM AND DUCTLESS GLANDS.																					
Diseases of Spleen	29	—	2	1	3	1	1	—	1	6	1	—	—	3	1	4	1	7	4	2	—
Diseases of Lymphatic System ..	192	2	3	8	13	3	2	2	6	26	30	16	16	8	13	17	19	29	10	7	1
Diseases of Thyroid Body	33	2	—	—	2	—	—	—	—	2	—	1	2	4	5	6	5	4	3	1	—
Diseases of Supra-renal Capsules ..	99	—	—	—	—	1	1	—	—	2	—	1	7	5	20	25	17	13	8	1	—

Note.—For continuation of this Table, *see* page 146.

ENGLAND AND WALES.—CAUSES of DEATH at different Periods of Life, 1899—FEMALES—*continued from page* 143.

FEMALES. CAUSES OF DEATH.	ALL AGES.	AGES AT DEATH. 0—3 Months.	3—6 Months.	6—12 Months.	Total under 1 Year.	1—	2—	3—	4—	Total under 5 Years	5—	10—	15—	20—	25—	35—	45—	55—	65—	75—	85 and upwards.
DISEASES OF RESPIRATORY SYSTEM.																					
Laryngitis	571	21	20	63	104	81	78	71	66	400	78	12	6	4	5	13	14	11	12	13	3
Croup	453	7	11	45	63	101	70	81	57	372	73	7	—	—	—	—	1	—	—	—	—
Other Dis. of Larynx and Trachea ..	47	5	1	3	9	4	2	—	2	17	3	1	1	1	6	3	4	5	3	2	1
Emphysema, Asthma	1191	—	3	3	6	3	2	1	1	13	9	1	2	5	42	93	202	330	329	154	11
Bronchitis	26111	1853	1436	2448	5737	1932	501	217	116	8503	145	48	45	52	225	630	1613	3454	5532	4744	1120
Pneumonia	16801	773	941	2444	4158	2795	965	496	302	8716	487	186	244	320	794	1072	1114	1368	1559	814	127
Pleurisy	662	6	7	11	24	25	12	11	6	78	20	8	20	21	59	90	94	92	99	62	10
Other and undefined Diseases of Respiratory System	1677	133	72	116	321	104	30	25	9	489	29	9	13	18	48	104	131	188	283	279	86
DISEASES OF DIGESTIVE SYSTEM.																					
Stomatitis, Disease of Mouth	257	93	34	27	154	34	14	8	14	224	12	4	2	—	1	1	5	4	1	3	—
Dentition	1551	5	119	829	953	547	48	2	—	1550	1	—	—	—	—	—	—	—	—	—	—
Sore-throat, Quinsy	270	9	4	15	28	26	25	19	18	116	54	14	11	5	13	14	13	10	11	7	2
Dyspepsia	55	8	2	1	11	—	3	1	—	15	2	—	1	2	1	3	6	10	15	—	—
Hæmatemesis	113	14	—	—	14	—	2	1	—	17	1	1	2	2	8	8	15	15	19	19	6
Melæna	62	28	2	2	32	—	—	—	—	32	—	—	1	—	2	6	2	5	3	8	3
Diseases of Stomach	3252	306	274	217	797	135	36	34	32	1034	69	27	166	231	300	251	240	316	344	241	33
Enteritis	2604	364	470	463	1297	207	55	22	25	1606	83	73	81	46	113	90	131	127	153	93	19
Gastro-enteritis	6563	1144	1595	2033	4772	836	96	63	45	5812	78	22	12	21	47	64	93	129	177	90	18
Ulceration of Intestine	164	1	2	6	9	2	—	—	2	13	3	6	12	15	28	28	20	19	17	3	—
Ileus, Obstruction of Intestine.. ..	1207	55	21	23	99	11	4	9	7	130	22	12	22	36	69	101	140	200	256	188	31
Stricture or Strangulation of Intestine	68	2	—	—	2	1	—	—	—	3	1	—	4	1	4	10	11	11	10	13	—
Intussusception of Intestine	160	19	28	36	83	11	6	1	3	104	12	3	2	1	5	6	8	8	6	4	1
Hernia	805	8	2	1	11	1	—	—	—	12	—	2	1	4	11	57	141	234	217	113	13
Fistula	22	—	1	—	1	1	—	—	—	2	—	1	2	1	4	4	2	4	—	2	—
Peritonitis	1010	37	12	26	75	20	8	13	15	131	86	71	64	65	103	110	116	119	98	38	9
Ascites	96	5	1	—	6	—	1	—	1	8	2	—	—	—	3	7	24	12	22	16	2
Gallstones	335	—	—	—	—	—	—	—	—	—	—	—	—	3	12	36	65	94	90	32	3
Cirrhosis of Liver	1958	—	1	—	1	4	1	1	1	8	5	1	3	5	93	389	608	517	236	88	5
Other Diseases of Liver	1497	255	23	14	292	11	10	8	5	326	18	12	8	15	50	114	217	304	254	153	26
Other and undefined Diseases of Digestive System	201	23	17	15	55	11	3	4	—	73	4	1	—	4	14	15	17	26	27	13	7
DISEASES OF LYMPHATIC SYSTEM AND DUCTLESS GLANDS.																					
Diseases of Spleen	24	1	—	—	1	—	—	1	—	2	1	—	—	—	4	5	3	5	3	1	—
Diseases of Lymphatic System ..	118	1	4	4	9	5	2	—	1	17	5	7	6	9	17	11	13	13	13	7	—
Diseases of Thyroid Body	279	—	—	—	—	—	—	—	—	—	—	7	14	19	55	59	50	48	22	4	1
Diseases of Supra-renal Capsules ..	107	—	—	1	1	—	—	—	—	1	—	1	6	5	10	31	23	17	11	2	—

Note.—For continuation of this Table, *see* page 147.

ENGLAND AND WALES.—CAUSES of DEATH at different Periods of Life, 1899—MALES—*continued from page* 144.

MALES. CAUSES OF DEATH.	ALL AGES.	AGES AT DEATH																			
		0—3 Months.	3—6 Months.	6—12 Months.	Total under 1 Year.	1—	2—	3—	4—	Total under 5 Years	5—	10—	15—	20—	25—	35—	45—	55—	65—	75—	85 and upwards.
DISEASES OF URINARY SYSTEM.																					
Acute Nephritis	1317	26	25	32	83	61	32	23	25	224	75	32	30	44	105	180	200	189	160	63	6
Bright's Disease, Albuminuria.. ..	4930	8	7	11	26	26	8	11	8	79	42	46	75	103	311	567	966	1231	1075	400	35
Uræmia	198	2	—	—	2	—	1	—	1	4	5	—	3	2	17	19	25	34	43	34	12
Suppression of Urine	40	—	3	—	3	—	—	—	—	3	—	—	—	1	5	2	4	8	9	6	2
Calculus	188	—	—	—	—	1	—	1	1	3	3	4	3	3	14	26	17	36	42	33	4
Hæmaturia	41	—	—	—	—	—	—	—	—	—	—	—	—	—	1	—	5	8	14	10	3
Diseases of Bladder and of Prostate ..	2111	3	2	—	5	—	—	—	—	5	2	—	6	9	10	33	86	299	765	769	127
Other and undefined Diseases of Urinary System	417	8	4	2	14	2	1	2	2	21	5	4	1	4	26	49	62	97	76	61	9
DISEASES OF ORGANS OF GENERATION.																					
Ovarian Disease	—	—	—	—	—	—	—	—	—	—	—	—	—	—	—	—	—	—	—	—	—
Diseases of Uterus and Vagina.. ..	—	—	—	—	—	—	—	—	—	—	—	—	—	—	—	—	—	—	—	—	—
Disorders of Menstruation	—	—	—	—	—	—	—	—	—	—	—	—	—	—	—	—	—	—	—	—	—
Pelvic Abscess	—	—	—	—	—	—	—	—	—	—	—	—	—	—	—	—	—	—	—	—	—
Perineal Abscess	14	—	—	—	—	—	—	—	—	—	—	—	—	—	1	2	3	3	2	3	—
Dis. of Testes, Penis, Scrotum, &c. ..	71	24	3	5	32	3	3	—	—	38	—	2	2	—	1	2	5	7	9	3	2
DISEASES OF PARTURITION.																					
Abortion, Miscarriage	—	—	—	—	—	—	—	—	—	—	—	—	—	—	—	—	—	—	—	—	—
Puerperal Mania	—	—	—	—	—	—	—	—	—	—	—	—	—	—	—	—	—	—	—	—	—
Puerperal Convulsions	—	—	—	—	—	—	—	—	—	—	—	—	—	—	—	—	—	—	—	—	—
Placenta Prævia, Flooding	—	—	—	—	—	—	—	—	—	—	—	—	—	—	—	—	—	—	—	—	—
Phlegmasia Dolens..	—	—	—	—	—	—	—	—	—	—	—	—	—	—	—	—	—	—	—	—	—
Other and undefined Accidents of Childbirth	—	—	—	—	—	—	—	—	—	—	—	—	—	—	—	—	—	—	—	—	—
DISEASES OF ORGANS OF LOCOMOTION.																					
Caries, Necrosis	445	4	2	4	10	7	10	5	8	40	38	45	46	42	62	40	43	48	35	6	—
Arthritis, Ostitis, Periostitis	162	13	4	8	25	4	6	1	3	39	23	22	14	4	6	14	6	15	12	6	1
Other and undefined Diseases of Organs of Locomotion	189	4	4	1	9	7	5	5	4	30	10	14	17	14	25	16	15	27	13	7	1
DISEASES OF INTEGUMENTARY SYSTEM.																					
Carbuncle	103	1	1	4	6	2	—	—	—	8	1	2	—	3	1	7	21	22	18	17	3
Phlegmon, Cellulitis	284	50	6	11	67	14	8	5	3	97	6	3	5	12	16	17	30	46	33	13	6
Lupus	19	—	—	—	—	—	—	—	—	—	—	—	2	2	1	1	1	2	6	3	1
Ulcer, Bedsore	173	7	1	1	9	—	2	—	—	11	2	—	—	—	3	8	11	29	57	48	4
Eczema	201	73	31	44	148	15	5	—	1	169	1	—	1	1	3	1	2	4	9	7	3
Pemphigus	83	56	3	3	62	2	2	—	—	66	1	1	—	—	1	3	2	2	4	3	—
Other and undefined Diseases of Integumentary System ..	108	35	11	9	55	—	1	2	—	58	2	2	—	1	3	2	5	11	16	8	—

Note.—For continuation of this Table, *see* page 148.

ENGLAND AND WALES.—CAUSES of DEATH at different Periods of Life, 1899—FEMALES—*continued from page* 145.

FEMALES. CAUSES OF DEATH.	ALL AGES.	AGES AT DEATH. 0—3 Months.	3—6 Months.	6—12 Months.	Total under 1 Year.	1—	2—	3—	4—	Total under 5 Years	5—	10—	15—	20—	25—	35—	45—	55—	65—	75—	85 and upwards.
DISEASES OF URINARY SYSTEM.																					
Acute Nephritis	1137	6	18	34	58	48	24	24	15	169	55	39	33	55	137	144	166	163	122	53	1
Bright's Disease, Albuminuria.. ..	4273	3	2	6	11	23	10	7	8	59	38	47	68	105	334	573	788	937	896	380	48
Uræmia	210	1	—	3	4	—	—	2	—	6	2	3	6	17	24	41	30	31	29	15	6
Suppression of Urine	16	—	—	—	—	—	1	—	—	1	—	1	—	—	—	2	6	1	3	2	—
Calculus	57	—	—	—	—	—	—	1	—	1	—	1	—	3	6	11	8	9	12	6	—
Hæmaturia	23	—	—	—	—	—	—	—	—	—	—	—	—	1	4	2	1	4	5	3	3
Diseases of Bladder and of Prostate ..	210	2	1	—	3	1	—	—	—	4	—	1	1	4	13	10	19	32	59	57	10
Other and undefined Diseases of Urinary System..	206	2	—	3	5	4	—	—	1	10	2	1	3	4	16	28	39	49	32	18	4
DISEASES OF ORGANS OF GENERATION.																					
Ovarian Disease	446	—	—	—	—	—	—	—	—	—	—	—	4	13	67	75	93	82	74	30	8
Diseases of Uterus and Vagina ..	709	7	1	8	16	9	9	3	—	37	4	1	9	31	114	206	146	66	59	30	6
Disorders of Menstruation	88	—	—	—	—	—	—	—	—	—	—	4	9	5	18	33	19	—	—	—	—
Pelvic Abscess	64	—	—	—	—	—	—	—	—	—	—	—	2	7	15	12	14	10	4	—	—
Perineal Abscess	—	—	—	—	—	—	—	—	—	—	—	—	—	—	—	—	—	—	—	—	—
Dis. of Testes, Penis, Scrotum, &c. ..	—	—	—	—	—	—	—	—	—	—	—	—	—	—	—	—	—	—	—	—	—
DISEASES OF PARTURITION.																					
Abortion, Miscarriage	179	—	—	—	—	—	—	—	—	—	—	—	1	17	79	79	3	—	—	—	—
Puerperal Mania	74	—	—	—	—	—	—	—	—	—	—	—	2	16	36	17	3	—	—	—	—
Puerperal Convulsions	347	—	—	—	—	—	—	—	—	—	—	1	31	92	149	70	4	—	—	—	—
Placenta Prævia, Flooding	691	—	—	—	—	—	—	—	—	—	—	—	4	58	274	335	20	—	—	—	—
Phlegmasia Dolens	65	—	—	—	—	—	—	—	—	—	—	—	1	7	29	26	2	—	—	—	—
Other and undefined Accidents of Childbirth..	1062	—	—	—	—	—	—	—	—	—	—	—	19	132	507	392	11	1	—	—	—
DISEASES OF ORGANS OF LOCOMOTION.																					
Caries, Necrosis	340	6	4	7	17	9	10	2	5	43	23	26	28	25	37	46	36	33	22	19	2
Arthritis, Ostitis, Periostitis	137	6	2	6	14	7	4	—	2	27	17	12	2	1	5	7	11	17	17	17	4
Other and undefined Diseases of Organs of Locomotion.. ..	184	6	2	4	12	5	1	4	8	30	9	9	11	5	19	20	16	24	27	12	2
DISEASES OF INTEGUMENTARY SYSTEM.																					
Carbuncle	59	2	2	5	9	—	—	—	—	9	—	—	—	1	1	3	7	11	14	11	2
Phlegmon, Cellulitis	194	39	7	11	57	12	5	2	3	79	3	2	2	2	7	11	19	28	20	18	3
Lupus	42	—	1	—	1	1	—	—	—	2	—	1	1	—	3	3	7	5	17	3	—
Ulcer, Bedsore	361	14	—	4	18	3	2	—	1	24	—	—	—	2	4	19	23	65	96	95	33
Eczema	153	49	19	24	92	18	4	1	2	117	—	1	—	1	—	3	4	6	8	11	2
Pemphigus	74	49	5	5	59	3	—	1	—	63	—	1	—	—	1	2	3	2	1	—	1
Other and undefined Diseases of Integumentary System ..	112	26	8	7	41	5	2	—	—	48	3	—	—	1	7	3	7	13	14	10	6

Note.—For continuation of this Table, *see* page 149.

ENGLAND AND WALES—CAUSES of DEATH at different Periods of Life, 1899—MALES—*continued from page* 146.

MALES. CAUSES OF DEATH.	ALL AGES.	AGES AT DEATH. 0—3 Months.	3—6 Months.	6—12 Months.	Total under 1 Year	1—	2—	3—	4—	Total under 5 Years	5—	10—	15—	20—	25—	35—	45—	55—	65—	75—	85 and upwards.
ACCIDENT OR NEGLIGENCE																					
In Mines and Quarries	934	—	—	—	—	—	—	—	—	—	1	63	90	114	212	177	149	93	32	3	—
Vehicles and Horses	2451	—	2	8	10	34	38	40	31	153	152	136	189	202	376	328	318	318	206	60	4
Ships, Boats, and Docks (not Drowning)	319	—	—	—	—	—	—	—	—	—	—	13	28	29	77	60	55	41	16	—	—
Building Operations	246	—	—	—	—	—	—	—	—	—	—	3	17	19	38	54	61	38	15	1	—
Machinery	245	—	—	—	—	1	—	—	1	2	8	29	31	27	41	42	36	32	7	—	—
Weapons and Implements	121	—	—	—	—	—	1	1	1	3	4	10	19	13	14	20	17	11	8	2	—
Burns and Scalds	1184	10	11	44	65	201	261	168	88	783	112	18	21	17	42	39	39	37	46	23	7
Poisons, Poisonous Vapours	432	7	4	6	17	19	11	7	10	64	15	9	11	17	58	60	85	43	32	4	4
Drowning	2389	22	—	2	24	38	60	47	50	219	273	203	216	212	334	337	269	202	92	28	4
Suffocation	1177	650	275	73	998	20	4	4	5	1031	5	8	6	16	26	18	21	20	16	8	2
Falls	1703	6	6	9	21	34	21	26	15	117	61	47	36	44	139	195	253	265	269	215	62
Weather Agencies	320	5	4	6	15	7	7	6	3	38	13	6	9	12	23	44	57	58	43	15	2
Otherwise or not stated	1444	352	7	11	370	11	16	13	19	429	60	75	84	64	127	177	170	145	76	35	2
Homicide	143	27	2	7	36	4	2	2	2	46	5	4	3	6	27	24	17	8	3	—	—
Suicide	2121	—	—	—	—	—	—	—	—	—	1	6	60	101	390	417	507	394	217	81	7
Execution	14	—	—	—	—	—	—	—	—	—	—	—	1	4	3	3	3	—	—	—	—
ILL-DEFINED AND NOT SPECIFIED CAUSES.																					
Dropsy	85	5	1	2	8	2	—	—	—	10	1	—	—	1	2	3	3	3	13	45	4
Debility, Atrophy, Inanition	11303	7921	1731	1042	10694	432	59	20	6	11211	8	—	1	—	1	4	13	46	19	—	—
Mortification	17	4	—	—	4	—	—	—	—	4	—	—	—	—	1	—	7	4	—	1	—
Tumour	25	—	—	1	1	1	—	1	—	3	1	—	1	—	1	6	5	2	1	5	—
Abscess	172	49	12	9	70	13	8	4	3	98	3	2	2	2	7	9	12	14	9	12	2
Hæmorrhage	74	5	—	—	5	—	—	—	—	5	—	—	1	2	7	18	22	10	6	3	—
Sudden Deaths (Cause unascertained)	129	26	8	9	43	10	3	1	—	57	1	—	1	1	5	13	18	16	12	4	1
Other ill-defined Causes	49	24	—	2	26	3	—	2	—	31	—	2	—	2	3	3	4	2	1	1	—
Not specified Causes	935	169	50	47	266	36	10	9	7	328	14	3	14	13	40	67	126	132	127	64	8

ENGLAND AND WALES.—CAUSES of DEATH at different Periods of Life, 1899—FEMALES—*continued from page* 147.

FEMALES. CAUSES OF DEATH.	ALL AGES.	AGES AT DEATH. 0—3 Months.	3—6 Months.	6—12 Months.	Total under 1 Year.	1—	2—	3—	4—	Total under 5 Years	5—	10—	15—	20—	25—	35—	45—	55—	65—	75—	85 and upwards.
ACCIDENT OR NEGLIGENCE.																					
In Mines and Quarries	—	—	—	—	—	—	—	—	—	—	—	—	—	—	—	—	—	—	—	—	—
Vehicles and Horses	372	—	2	4	6	31	24	25	12	98	47	10	11	12	22	22	29	44	45	26	6
Ships, Boats, and Docks (not Drowning)	2	—	—	—	—	1	—	—	—	1	—	—	—	—	—	—	1	—	—	—	—
Building Operations	—	—	—	—	—	—	—	—	—	—	—	—	—	—	—	—	—	—	—	—	—
Machinery	15	—	—	—	—	1	—	3	—	4	1	3	2	1	1	1	1	1	—	—	—
Weapons and Implements	23	—	—	—	—	1	—	2	1	4	2	1	1	3	2	2	4	2	1	1	—
Burns and Scalds	1531	14	16	36	66	125	179	153	137	660	315	60	38	28	53	71	71	81	67	72	15
Poisons, Poisonous Vapours	204	1	1	2	4	7	13	4	4	32	14	6	8	22	30	24	27	19	18	4	—
Drowning	461	12	—	5	17	32	34	17	11	111	42	24	38	32	52	60	40	37	21	4	—
Suffocation	1050	652	220	78	950	18	3	1	—	972	3	2	4	2	13	12	13	12	9	8	—
Falls	1382	1	4	16	21	22	19	10	6	78	21	15	13	10	34	83	113	189	319	388	119
Weather Agencies	115	6	1	4	11	3	4	3	3	24	14	5	3	2	9	13	14	13	14	3	1
Otherwise or not stated	545	292	4	4	300	11	8	10	5	334	28	19	7	9	14	24	27	28	32	20	3
Homicide	148	34	5	4	43	7	1	5	3	59	6	3	5	10	24	19	14	5	2	1	—
Suicide	723	—	—	—	—	—	—	—	—	—	—	3	56	68	142	152	145	98	50	8	1
Execution	1	—	—	—	—	—	—	—	—	—	—	—	—	1	—	—	—	—	—	—	—
ILL-DEFINED AND NOT SPECIFIED CAUSES.																					
Dropsy	125	3	2	—	5	—	—	—	—	5	—	—	—	—	—	8	14	5	24	54	15
Debility, Atrophy, Inanition	9108	5867	1576	1000	8443	416	77	27	10	8973	12	2	—	1	1	4	18	52	43	2	—
Mortification	20	4	1	—	5	—	—	—	1	6	—	—	—	—	—	1	5	7	1	—	—
Tumour	56	2	1	1	4	—	—	—	—	4	—	—	2	1	2	6	9	19	5	6	2
Abscess	185	45	20	16	81	11	3	2	3	100	1	2	1	5	7	8	8	15	19	15	4
Hæmorrhage	40	1	—	—	1	—	—	—	—	1	—	—	—	2	8	6	5	8	7	3	—
Sudden Deaths (Cause unascertained)	83	10	1	10	21	6	1	1	—	29	4	—	—	—	2	7	11	11	11	7	1
Other Ill-defined Causes	23	12	—	1	13	—	—	—	—	13	1	1	1	—	1	1	—	2	2	1	—
Not Specified Causes	686	158	51	30	239	25	9	8	5	286	12	4	6	12	22	44	52	86	94	59	9

LONDON.—CAUSES of DEATH at different Periods of Life, 1899—MALES.

MALES. CAUSES OF DEATH.	ALL AGES.	AGES AT DEATH. 0—3 Months.	3—6 Months.	6—12 Months.	Total under 1 Year.	1—	2—	3—	4—	Total under 5 Years	5—	10	15—	20—	25—	35—	45—	55—	65—	75—	85 and upwards.
ALL CAUSES	45,335	5783	2645	3939	12,367	3069	1172	751	507	17,866	1015	547	770	1095	2848	4106	4693	4864	4318	2667	546
I. SPECIFIC FEBRILE OR ZYMOTIC DISEASES..	7096	626	764	1386	2776	1141	495	368	240	5020	361	97	83	130	290	246	245	214	222	145	43
II. PARASITIC DISEASES ..	23	11	—	—	11	—	—	—	2	13	—	—	—	1	2	5	1	—	1	—	—
III. DIETETIC " ..	445	26	9	4	39	4	2	1	1	47	—	—	—	6	57	137	111	60	23	4	—
IV. CONSTITUTIONAL " ..	9290	159	240	421	820	422	187	93	83	1605	199	132	299	522	1259	1654	1532	1181	699	199	9
V. DEVELOPMENTAL " ..	2900	1790	41	13	1844	5	1	—	1	1851	5	2	4	1	—	1	1	10	213	591	221
VI. LOCAL " ..	21,656	1854	1245	1921	5020	1376	424	246	146	7212	336	244	304	345	973	1745	2447	3138	3013	1644	255
VII. VIOLENCE	2431	312	110	41	463	64	59	39	34	659	112	72	79	89	264	316	347	252	144	79	18
VIII. ILL-DEFINED AND NOT SPECIFIED CAUSES ..	1494	1005	236	153	1394	57	4	4	—	1459	2	—	1	1	3	2	9	9	3	5	—
I.																					
1. MIASMATIC DISEASES	4351	95	113	535	743	894	461	353	232	2683	355	91	76	121	257	187	169	151	141	89	31
2. DIARRHŒAL "	2305	416	612	823	1851	240	32	14	6	2143	3	3	—	1	5	11	22	23	42	42	10
3. MALARIAL "	11	—	—	1	1	—	—	—	—	1	1	—	—	—	4	1	1	2	1	—	—
4. ZOOGENOUS "	10	3	1	2	6	—	—	—	—	6	—	—	—	1	2	1	—	—	—	—	—
5. VENEREAL "	271	91	31	20	142	3	2	—	—	147	1	1	3	3	14	25	31	25	16	5	—
6. SEPTIC "	148	21	7	5	33	4	—	1	2	40	1	2	4	4	8	21	22	13	22	9	2
II. PARASITIC DISEASES	23	11	—	—	11	—	—	—	2	13	—	—	—	1	2	5	1	—	1	—	—
III. DIETETIC DISEASES	445	26	9	4	39	4	2	1	1	47	—	—	—	6	57	137	111	60	23	4	—
IV. CONSTITUTIONAL DISEASES ..	9290	159	240	421	820	422	187	93	83	1605	199	132	299	522	1259	1654	1532	1181	699	199	9

Note.—For continuation of this Table, *see* page 152.

LONDON.—CAUSES of DEATH at different Periods of Life, 1899—FEMALES.

FEMALES. CAUSES OF DEATH.	ALL AGES.	AGES AT DEATH. 0—3 Months.	3—6 Months.	6—12 Months.	Total under 1 Year.	1—	2—	3—	4—	Total under 5 Years	5—	10—	15—	20—	25—	35—	45—	55—	65—	75—	85 and upwards.
ALL CAUSES	42,728	4389	2151	3380	9920	2875	1116	750	493	15,154	1076	560	694	850	2322	3334	3989	4445	4913	4205	1186
I. SPECIFIC FEBRILE OR ZYMOTIC DISEASES ..	7049	534	666	1283	2483	1159	523	376	268	4809	468	101	74	129	304	224	178	222	252	219	69
II. PARASITIC DISEASES ..	19	10	1	—	11	—	—	—	—	11	—	—	—	2	2	2	—	1	—	1	—
III. DIETETIC " ..	421	13	4	6	23	2	—	—	—	25	—	—	—	3	61	116	122	65	27	2	—
IV. CONSTITUTIONAL " ..	7957	101	177	337	615	341	147	83	61	1247	214	189	315	325	944	1322	1265	1019	738	326	53
V. DEVELOPMENTAL " ..	3212	1374	36	15	1425	5	1	1	1	1433	2	2	2	4	1	—	—	31	303	934	500
VI. LOCAL " ..	21,603	1355	977	1582	3914	1274	397	246	134	5965	333	240	277	349	930	1575	2337	2968	3464	2606	539
VII VIOLENCE	1335	306	76	37	419	48	38	42	28	575	58	27	26	38	77	90	84	112	118	106	24
VIII. ILL-DEFINED AND NOT SPECIFIED CAUSES ..	1132	696	214	120	1030	46	10	2	1	1089	1	1	—	—	3	5	3	7	11	11	1
I.																					
1. MIASMATIC DISEASES	4480	87	117	513	717	959	487	366	261	2770	455	97	65	80	168	130	137	180	188	163	47
2. DIARRHŒAL "	2048	353	514	738	1605	209	34	8	7	1863	12	1	1	1	5	10	15	30	44	48	18
3. MALARIAL "	2	—	—	—	—	—	—	—	—	—	—	—	—	—	—	1	1	—	—	—	—
4. ZOOGENOUS "	1	1	—	—	1	—	—	—	—	1	—	—	—	—	—	—	—	—	—	—	—
5. VENEREAL "	159	67	27	23	117	6	1	—	—	124	—	—	—	3	11	11	7	1	—	1	1
6. SEPTIC "	359	26	8	9	43	5	1	2	—	51	1	3	8	45	120	72	18	11	20	7	3
II. PARASITIC DISEASES	19	10	1	—	11	—	—	—	—	11	—	—	—	2	2	2	—	1	—	1	—
III. DIETETIC DISEASES	421	13	4	6	23	2	—	—	—	25	—	—	—	3	61	116	122	65	27	2	—
IV. CONSTITUTIONAL DISEASES ..	7957	101	177	337	615	341	147	83	61	1247	214	189	315	325	944	1322	1265	1019	738	326	53

Note.—For continuation of this Table, *see* page 153.

LONDON.—CAUSES of DEATH at different Periods of Life, 1899—MALES—*continued from page* 150.

MALES. CAUSES OF DEATH.	ALL AGES.	AGES AT DEATH. 0–3 Months.	3–6 Months.	6–12 Months.	Total under 1 Year.	1–	2	3–	4–	Total under 5 Year.	5–	10–	15–	20–	25–	35–	45–	55–	65–	75–	85 and upwards.
V.																					
DEVELOPMENTAL DISEASES ..	2900	1790	41	13	1844	5	1	—	1	1851	5	2	4	1	—	1	1	10	213	501	221
VI.																					
1. DISEASES OF NERVOUS SYSTEM	3760	608	227	286	1121	192	79	57	30	1479	68	27	40	38	117	228	361	503	554	307	38
2. " ORGANS OF SPECIAL SENSE	102	3	3	8	14	7	2	6	1	30	14	11	15	11	6	6	2	3	3	1	—
3. " CIRCULATORY SYSTEM ..	3588	21	7	6	34	13	5	4	5	61	56	92	106	101	279	455	583	790	684	332	49
4. " RESPIRATORY SYSTEM ..	8901	684	535	944	2163	902	267	150	75	3557	102	44	66	103	335	611	918	1148	1202	696	119
5. " DIGESTIVE SYSTEM	3410	494	467	661	1622	247	57	21	28	1975	64	42	54	51	123	229	277	298	194	88	15
6. " LYMPHATIC SYSTEM AND DUCTLESS GLANDS	38	—	2	2	4	—	—	—	—	4	4	2	2	1	6	7	2	6	2	2	—
7. " URINARY SYSTEM	1568	1	2	1	4	4	5	6	5	24	13	12	12	29	94	187	281	350	339	195	32
8. " REPRODUCTIVE SYSTEM:—																					
(a) DISEASES OF ORGANS OF GENERATION	18	4	—	1	5	2	1	—	—	8	—	—	1	—	—	—	—	4	3	2	—
(b) DISEASES OF PARTURITION	—	—	—	—	—	—	—	—	—	—	—	—	—	—	—	—	—	—	—	—	—
9. " ORGANS OF LOCOMOTION ..	121	6	1	3	10	3	5	2	1	21	15	13	7	8	9	13	9	13	8	4	1
10. " INTEGUMENTARY SYSTEM ..	150	33	1	9	43	6	3	—	1	53	—	1	1	3	4	9	14	23	24	17	1
VII.																					
1. ACCIDENT OR NEGLIGENCE ..	2054	303	109	41	453	64	50	38	33	647	110	72	68	68	209	243	257	182	113	68	17
2. HOMICIDE	29	9	1	—	10	—	—	1	1	12	2	—	—	2	4	3	4	2	—	—	—
3. SUICIDE	342	—	—	—	—	—	—	—	—	—	—	—	11	17	50	68	85	66	31	11	1
4. EXECUTION	6	—	—	—	—	—	—	—	—	—	—	—	—	2	1	2	1	—	—	—	—
VIII.																					
ILL-DEFINED AND NOT SPECIFIED CAUSES	1494	1005	236	153	1394	57	4	4	—	1459	2	—	1	1	3	2	9	9	3	5	—

Note.—For continuation of this Table, *see* page 154.

LONDON.—CAUSES of DEATH at different Periods of Life, 1899—FEMALES—*continued from page* 151.

FEMALES. CAUSES OF DEATH.	ALL AGES.	AGES AT DEATH. 0—3 Months.	3—6 Months.	6—12 Months.	Total under 1 Year.	1—	2—	3—	4—	Total under 5 Years	5—	10—	15—	20—	25—	35—	45—	55—	65—	75—	85 and upwards.
V.																					
DEVELOPMENTAL DISEASES ..	3212	1374	36	15	1425	5	1	1	1	1433	2	2	2	4	1	—	—	31	303	934	500
VI.																					
1. DISEASES OF NERVOUS SYSTEM ..	3753	469	182	217	868	148	65	42	28	1151	56	40	37	35	102	200	413	494	655	489	81
2. " ORGANS OF SPECIAL SENSE..	86	2	—	11	13	7	4	4	3	31	11	13	8	8	3	2	6	2	1	1	—
3. " CIRCULATORY SYSTEM ..	4026	16	9	8	33	10	9	6	10	68	76	94	105	113	214	372	596	809	879	589	111
4. " RESPIRATORY SYSTEM ..	8510	498	389	756	1643	826	271	161	67	2968	99	45	36	59	190	401	681	1071	1431	1234	295
5. " DIGESTIVE SYSTEM	3355	334	387	575	1296	257	39	25	23	1640	72	28	63	64	145	246	348	329	244	149	27
6. " LYMPHATIC SYSTEM AND DUCTLESS GLANDS	69	—	1	—	1	1	—	—	—	2	2	3	2	6	14	10	13	11	5	1	—
7. " URINARY SYSTEM ..	1035	1	1	2	4	7	2	6	2	21	5	7	15	26	86	163	190	215	201	91	15
8. " REPRODUCTIVE SYSTEM:— (a) DISEASES OF ORGANS OF GENERATION	262	—	—	3	3	2	1	1	—	7	2	3	5	6	47	80	62	24	16	8	2
(b) DISEASES OF PARTURITION	226	—	—	—	—	—	—	—	—	—	—	—	3	26	112	83	2	—	—	—	—
9. " ORGANS OF LOCOMOTION ..	120	5	2	5	12	8	5	—	1	26	10	7	3	5	13	8	10	13	10	12	3
10. " INTEGUMENTARY SYSTEM ..	161	30	6	5	41	8	1	1	—	51	—	—	—	1	4	10	16	20	22	32	5
VII.																					
1. ACCIDENT OR NEGLIGENCE ..	1166	398	74	37	409	47	37	41	27	561	57	26	16	20	42	60	58	93	104	105	24
2. HOMICIDE	26	8	2	—	10	1	1	1	1	14	1	—	2	—	4	—	2	1	2	—	—
3. SUICIDE	143	—	—	—	—	—	—	—	—	—	—	1	8	18	31	30	24	18	12	1	—
4. EXECUTION	—	—	—	—	—	—	—	—	—	—	—	—	—	—	—	—	—	—	—	—	—
VIII.																					
ILL-DEFINED AND NOT SPECIFIED CAUSES	1132	696	214	120	1030	46	10	2	1	1089	1	1	—	—	3	5	3	7	11	11	1

Note.—For continuation of this Table, *see* page 155.

LONDON.—CAUSES of DEATH at different Periods of Life, 1899—MALES—*continued from page* 152.

MALES. CAUSES OF DEATH.	ALL AGES.	AGES AT DEATH. 0—3 Months.	3—6 Months.	6—12 Months.	Total under 1 Year.	1—	2—	3—	4—	Total under 5 Years	5—	10—	15—	20—	25—	35—	45—	55—	65—	75—	85 and upwards.
MIASMATIC DISEASES.																					
Small-pox { Vaccinated	—	—	—	—	—	—	—	—	—	—	—	—	—	—	—	—	—	—	—	—	—
Small-pox { Unvaccinated	—	—	—	—	—	—	—	—	—	—	—	—	—	—	—	—	—	—	—	—	—
Small-pox { No Statement	—	—	—	—	—	—	—	—	—	—	—	—	—	—	—	—	—	—	—	—	—
Chickenpox	11	—	3	3	6	4	—	—	—	10	1	—	—	—	—	—	—	—	—	—	—
Measles	1110	4	19	238	261	472	168	101	59	1061	45	1	3	—	—	—	—	—	—	—	—
Epidemic Rose Rash	3	—	—	—	—	—	1	2	—	3	—	—	—	—	—	—	—	—	—	—	—
Scarlet Fever	187	—	2	16	18	18	33	37	16	122	40	10	3	4	6	1	—	1	—	—	—
Typhus	2	—	—	—	—	—	—	—	—	—	—	—	—	1	—	—	1	—	—	—	—
Relapsing Fever	—	—	—	—	—	—	—	—	—	—	—	—	—	—	—	—	—	—	—	—	—
Influenza	886	13	10	18	41	17	11	12	5	86	9	5	18	26	86	118	139	142	138	88	31
Whooping-cough	756	72	75	201	348	224	91	50	23	736	19	—	1	—	—	—	—	—	—	—	—
Mumps	7	1	—	—	1	1	1	—	1	4	—	—	—	—	1	—	—	1	—	1	—
Diphtheria	927	5	4	50	68	157	153	149	124	651	220	41	3	—	5	1	5	—	1	—	—
Cerebro-spinal Fever	1	—	—	—	—	—	—	—	—	—	—	—	—	—	1	—	—	—	—	—	—
Simple and ill-defined Fever	2	—	—	—	—	—	—	—	—	—	—	—	—	—	—	1	—	—	1	—	—
Enteric Fever	453	—	—	—	—	1	3	2	4	10	21	33	48	88	156	65	24	7	1	—	—
Other Miasmatic Diseases	6	—	—	—	—	—	—	—	—	—	—	1	—	2	2	1	—	—	—	—	—
DIARRHŒAL DISEASES.																					
Cholera	84	9	23	27	59	7	2	—	1	69	—	1	—	—	—	3	2	4	2	3	—
Diarrhœa, Dysentery	2221	407	569	796	1792	233	30	14	5	2074	3	2	—	1	5	8	20	19	40	39	10
MALARIAL DISEASES.																					
Remittent Fever	2	—	—	—	—	—	—	—	—	—	—	—	—	—	1	—	—	1	—	—	—
Ague	9	—	—	1	1	—	—	—	—	1	1	—	—	—	3	1	1	1	1	—	—
ZOOGENOUS DISEASES.																					
Hydrophobia	—	—	—	—	—	—	—	—	—	—	—	—	—	—	—	—	—	—	—	—	—
Glanders	2	—	—	—	—	—	—	—	—	—	—	—	—	—	1	1	—	—	—	—	—
Anthrax, Splenic Fever	2	—	—	—	—	—	—	—	—	—	—	—	—	1	1	—	—	—	—	—	—
Cowpox and other Effects of Vaccination	6	3	1	2	6	—	—	—	—	6	—	—	—	—	—	—	—	—	—	—	—
VENEREAL DISEASES.																					
Syphilis	196	91	31	20	142	3	2	—	—	147	1	1	2	2	9	15	8	9	1	1	—
Gonorrhœa, Stricture of Urethra	75	—	—	—	—	—	—	—	—	—	—	—	1	1	5	10	23	16	15	4	—
SEPTIC DISEASES.																					
Phagedæna	2	1	—	—	1	—	—	1	—	2	—	—	—	—	—	—	—	—	—	—	—
Erysipelas	108	14	6	3	23	2	—	—	1	26	—	—	—	2	7	15	19	8	20	9	2
Pyæmia, Septicæmia	38	6	1	2	9	2	—	—	1	12	1	2	4	2	1	6	3	5	2	—	—
Puerperal Fever	—	—	—	—	—	—	—	—	—	—	—	—	—	—	—	—	—	—	—	—	—

Note.—For continuation of this Table, *see* page 156.

LONDON.—CAUSES of DEATH at different Periods of Life, 1899—FEMALES—*continued from page* 153.

FEMALES. CAUSES OF DEATH.	ALL AGES.	AGES AT DEATH. 0—3 Months.	3—6 Months.	6—12 Months.	Total under 1 Year.	1—	2—	3—	4—	Total under 5 Years	5—	10—	15—	20—	25—	35—	45—	55—	65—	75—	85 and upwards.
MIASMATIC DISEASES.																					
Small-pox { Vaccinated	—	—	—	—	—	—	—	—	—	—	—	—	—	—	—	—	—	—	—	—	—
Small-pox { Unvaccinated	—	—	—	—	—	—	—	—	—	—	—	—	—	—	—	—	—	—	—	—	—
Small-pox { No Statement	—	—	—	—	—	—	—	—	—	—	—	—	—	—	—	—	—	—	—	—	—
Chickenpox	14	1	4	6	11	—	1	1	1	14	—	—	—	—	—	—	—	—	—	—	—
Measles	1022	8	15	215	238	410	172	93	43	956	58	2	—	—	3	2	—	1	—	—	—
Epidemic Rose Rash	3	1	—	—	1	—	—	1	1	3	—	—	—	—	—	—	—	—	—	—	—
Scarlet Fever	174	—	2	3	5	29	30	29	20	113	40	7	3	4	6	—	1	—	—	—	—
Typhus	—	—	—	—	—	—	—	—	—	—	—	—	—	—	—	—	—	—	—	—	—
Relapsing Fever	—	—	—	—	—	—	—	—	—	—	—	—	—	—	—	—	—	—	—	—	—
Influenza	916	9	11	15	35	18	6	7	5	71	9	7	13	22	62	75	109	156	183	163	46
Whooping-cough	963	58	78	230	366	314	133	76	42	931	30	1	—	—	—	—	—	1	—	—	—
Mumps	4	—	—	—	—	—	—	—	—	—	—	—	—	—	—	2	—	1	1	—	—
Diphtheria	1035	10	7	42	59	167	142	157	146	671	294	38	9	4	7	2	2	7	1	—	—
Cerebro-spinal Fever	—	—	—	—	—	—	—	—	—	—	—	—	—	—	—	—	—	—	—	—	—
Simple and Ill-defined Fever	—	—	—	—	—	—	—	—	—	—	—	—	—	—	—	—	—	—	—	—	—
Enteric Fever	348	—	—	2	2	1	3	2	3	11	24	42	40	50	90	49	25	14	3	—	—
Other Miasmatic Diseases	1	—	—	—	—	—	—	—	—	—	—	—	—	—	—	—	—	—	—	—	1
DIARRHŒAL DISEASES.																					
Cholera	68	6	18	22	46	9	1	—	1	57	—	1	—	—	1	1	1	3	2	2	—
Diarrhœa, Dysentery	1960	347	496	716	1559	200	33	8	6	1806	12	—	1	1	4	9	14	27	42	46	18
MALARIAL DISEASES.																					
Remittent Fever	—	—	—	—	—	—	—	—	—	—	—	—	—	—	—	—	—	—	—	—	—
Ague	2	—	—	—	—	—	—	—	—	—	—	—	—	—	—	1	1	—	—	—	—
ZOOGENOUS DISEASES.																					
Hydrophobia	—	—	—	—	—	—	—	—	—	—	—	—	—	—	—	—	—	—	—	—	—
Glanders	—	—	—	—	—	—	—	—	—	—	—	—	—	—	—	—	—	—	—	—	—
Anthrax, Splenic Fever	—	—	—	—	—	—	—	—	—	—	—	—	—	—	—	—	—	—	—	—	—
Cowpox and other Effects of Vaccination	1	1	—	—	1	—	—	—	—	1	—	—	—	—	—	—	—	—	—	—	—
VENEREAL DISEASES.																					
Syphilis	159	67	27	23	117	6	1	—	—	124	—	—	—	3	11	11	7	1	—	1	1
Gonorrhœa, Stricture of Urethra	—	—	—	—	—	—	—	—	—	—	—	—	—	—	—	—	—	—	—	—	—
SEPTIC DISEASES.																					
Phagedæna	3	1	—	—	1	—	—	1	—	2	—	—	—	—	—	—	—	1	—	—	—
Erysipelas	103	19	6	8	33	5	—	1	—	39	1	2	1	—	4	4	14	9	19	7	3
Pyæmia, Septicæmia	26	6	2	1	9	—	1	—	—	10	—	1	2	2	4	3	2	1	1	—	—
Puerperal Fever	227	—	—	—	—	—	—	—	—	—	—	—	5	43	112	65	2	—	—	—	—

Note.—For continuation of this Table. *see* page 157.

LONDON.—CAUSES of DEATH at different Periods of Life, 1899—MALES—*continued from page* 154.

MALES. CAUSES OF DEATH.	ALL AGES.	AGES AT DEATH. 0—3 Months.	3—6 Months.	6—12 Months.	Total under 1 Year.	1—	2—	3—	4—	Total under 5 Years	5—	10—	15—	20—	25—	35—	45—	55—	65—	75—	85 and upwards.
PARASITIC DISEASES.																					
Thrush	11	11	—	—	11	—	—	—	—	11	—	—	—	—	—	—	—	—	—	—	—
Other Dis. from Vegetable Parasites	1	—	—	—	—	—	—	—	—	—	—	—	—	1	—	—	—	—	—	—	—
Hydatid Disease	10	—	—	—	—	—	—	—	1	1	—	—	—	—	2	5	1	—	1	—	—
Other Dis. from Animal Parasites	1	—	—	—	—	—	—	—	1	1	—	—	—	—	—	—	—	—	—	—	—
DIETETIC DISEASES.																					
Starvation, Want of Breast-milk	48	26	9	4	39	3	1	—	—	43	—	—	—	—	—	2	—	2	1	—	—
Scurvy	4	—	—	—	—	1	1	1	1	4	—	—	—	—	—	—	—	—	—	—	—
Intemp. Chronic Alcoholism	314	—	—	—	—	—	—	—	—	—	—	—	—	3	32	106	95	53	21	4	—
Intemp. Delirium Tremens	79	—	—	—	—	—	—	—	—	—	—	—	—	3	25	29	16	5	1	—	—
CONSTITUTIONAL DISEASES.																					
Rheumatic Fever, Rheumatism of Heart	184	—	1	—	1	1	—	3	4	9	15	18	16	19	29	33	21	10	9	5	—
Rheumatism	38	—	—	—	—	—	—	—	—	—	—	—	—	—	—	5	6	12	6	9	—
Gout	96	—	—	—	—	—	—	—	—	—	—	—	—	—	1	7	21	22	29	16	—
Rickets	153	3	8	51	62	65	16	7	1	151	1	—	—	1	—	—	—	—	—	—	—
Cancer	1741	1	1	1	3	2	3	4	2	14	8	9	9	20	57	163	369	564	403	118	7
Tabes Mesenterica	537	81	110	143	334	84	37	12	5	472	26	7	8	4	7	6	4	2	—	1	—
Tubercular Meningitis (Acute Hydrocephalus)	627	26	67	133	226	122	71	45	42	506	65	22	9	4	11	6	2	1	—	1	—
Phthisis	5046	6	9	34	49	62	26	8	12	157	38	35	213	438	1078	1362	1024	479	197	23	2
Other Forms of Tuberculosis, Scrofula	530	34	42	54	130	76	32	13	15	266	36	33	32	23	48	32	35	13	10	2	—
Purpura, Hæmorrhagic Diathesis	26	6	1	2	9	1	1	—	1	12	3	—	2	—	2	1	2	2	1	1	—
Anæmia, Chlorosis, Leucocythæmia	72	2	1	2	5	7	1	1	—	14	2	2	4	3	5	7	10	16	5	4	—
Diabetes Mellitus	184	—	—	1	1	—	—	—	1	2	1	3	2	9	18	28	31	47	28	15	—
Other and undefined Constitutional Diseases	56	—	—	—	—	2	—	—	—	2	4	3	4	1	3	4	7	13	11	4	—
DEVELOPMENTAL DISEASES.																					
Premature Birth	1521	1498	23	2	1521	—	—	—	—	1521	—	—	—	—	—	—	—	—	—	—	—
Atelectasis	123	123	—	—	123	—	—	—	—	123	—	—	—	—	—	—	—	—	—	—	—
Cyanosis	104	72	7	6	85	5	1	—	—	91	5	2	4	1	—	—	1	—	—	—	—
Spina Bifida	43	41	2	—	43	—	—	—	—	43	—	—	—	—	—	—	—	—	—	—	—
Imperforate Anus	18	18	—	—	18	—	—	—	—	18	—	—	—	—	—	—	—	—	—	—	—
Cleft Palate, Harelip	17	13	3	1	17	—	—	—	—	17	—	—	—	—	—	—	—	—	—	—	—
Other Congenital Defects	39	27	6	4	37	—	—	—	1	38	—	—	—	—	—	1	—	—	—	—	—
Old Age	1035	—	—	—	—	—	—	—	—	—	—	—	—	—	—	—	—	10	213	591	221

Note.—For continuation of this Table, *see* page 158.

LONDON.—CAUSES of DEATH at different Periods of Life, 1899—FEMALES—*continued from page* 155.

FEMALES. CAUSES OF DEATH.	ALL AGES.	AGES AT DEATH. 0—3 Months.	3—6 Months.	6—12 Months.	Total under 1 Year.	1—	2—	3—	4—	Total under 5 Years	5—	10—	15—	20—	25—	35—	45—	55—	65—	75—	85 and upwards.
PARASITIC DISEASES.																					
Thrush	12	10	1	—	11	—	—	—	—	11	—	—	—	—	—	—	—	—	—	1	—
Other Dis. from Vegetable Parasites	1	—	—	—	—	—	—	—	—	—	—	—	—	1	—	—	—	—	—	—	—
Hydatid Disease	6	—	—	—	—	—	—	—	—	—	—	—	—	1	2	2	—	1	—	—	—
Other Dis. from Animal Parasites ..	—	—	—	—	—	—	—	—	—	—	—	—	—	—	—	—	—	—	—	—	—
DIETETIC DISEASES.																					
Starvation, Want of Breast-milk ..	24	13	4	6	23	—	—	—	—	23	—	—	—	—	—	—	—	—	—	1	—
Scurvy	3	—	—	—	—	2	—	—	—	2	—	—	—	—	—	—	1	—	—	—	—
Intemp. {Chronic Alcoholism ..	373	—	—	—	—	—	—	—	—	—	—	—	—	3	57	103	118	64	27	1	—
Intemp. {Delirium Tremens	21	—	—	—	—	—	—	—	—	—	—	—	—	—	4	13	3	1	—	—	—
CONSTITUTIONAL DISEASES.																					
Rheumatic Fever, Rheumatism of Heart	207	1	1	—	2	1	1	2	2	8	35	26	27	12	18	26	29	18	4	3	1
Rheumatism	68	—	—	—	—	—	—	—	—	—	—	1	1	—	3	4	12	10	25	12	—
Gout	30	—	—	—	—	—	—	—	—	—	—	—	—	—	—	2	5	5	12	5	1
Rickets	94	2	4	34	40	42	9	2	—	93	—	1	—	—	—	—	—	—	—	—	—
Cancer	2552	—	—	—	—	5	1	2	1	9	7	8	11	12	99	340	619	633	529	244	41
Tabes Mesenterica	445	56	94	114	264	59	29	10	4	366	23	11	11	3	9	15	5	2	—	—	—
Tubercular Meningitis (Acute Hydrocephalus)	519	16	39	103	158	119	60	36	28	401	71	20	5	10	5	5	2	—	—	—	—
Phthisis	3249	2	8	27	37	51	16	16	11	131	40	90	233	248	738	869	526	259	95	18	2
Other Forms of Tuberculosis, Scrofula	405	22	28	56	106	58	27	10	10	211	31	22	14	22	34	23	18	17	8	4	1
Purpura, Hæmorrhagic Diathesis ..	24	1	1	1	3	1	1	1	3	9	2	1	—	1	2	2	2	3	—	2	—
Anæmia, Chlorosis, Leucocythæmia	107	1	2	2	5	5	2	2	—	14	3	4	9	12	15	14	16	14	2	4	—
Diabetes Mellitus	146	—	—	—	—	—	—	1	—	1	1	4	4	5	19	17	18	26	33	17	1
Other and undefined Constitutional Diseases	111	—	—	—	—	—	1	1	2	4	1	1	—	—	2	5	13	32	30	17	6
DEVELOPMENTAL DISEASES.																					
Premature Birth	1169	1146	19	4	1169	—	—	—	—	1169	—	—	—	—	—	—	—	—	—	—	—
Atelectasis	94	93	1	—	94	—	—	—	—	94	—	—	—	—	—	—	—	—	—	—	—
Cyanosis	91	58	11	6	75	4	—	1	1	81	2	1	2	4	1	—	—	—	—	—	—
Spina Bifida	37	34	—	2	36	—	—	—	—	36	—	1	—	—	—	—	—	—	—	—	—
Imperforate Anus	9	9	—	—	9	—	—	—	—	9	—	—	—	—	—	—	—	—	—	—	—
Cleft Palate, Harelip	12	11	—	1	12	—	—	—	—	12	—	—	—	—	—	—	—	—	—	—	—
Other Congenital Defects	32	23	5	2	30	1	1	—	—	32	—	—	—	—	—	—	—	—	—	—	—
Old Age	1768	—	—	—	—	—	—	—	—	—	—	—	—	—	—	—	—	31	303	934	500

Note.—For continuation of this Table, *see* page 159.

LONDON.—CAUSES of DEATH at different Periods of Life, 1899—MALES—*continued from page* 156.

MALES. CAUSES OF DEATH.	ALL AGES.	AGES AT DEATH. 0—3 Months.	3—6 Months.	6—12 Months.	Total under 1 Year.	1—	2—	3—	4—	Total under 5 Years	5—	10—	15—	20—	25—	35—	45—	55—	65—	75—	85 and upwards.
DISEASES OF NERVOUS SYSTEM.																					
Inflammation of Brain or its Membranes	579	21	69	120	210	99	46	39	25	419	36	12	15	11	27	15	17	18	7	2	—
Apoplexy	965	4	—	3	7	2	2	—	—	11	3	2	2	5	17	77	148	261	252	167	20
Softening of Brain	112	—	2	—	2	—	—	—	—	2	—	—	—	—	2	7	21	26	36	13	5
Hemiplegia, Brain Paralysis	304	—	—	—	—	1	—	—	—	1	1	1	1	1	5	8	34	68	121	57	6
Paralysis Agitans	22	—	—	—	—	—	—	—	—	—	—	—	—	—	—	1	2	4	10	5	—
Insanity, General Paralysis of Insane	238	—	—	—	—	—	—	—	—	—	2	—	1	5	19	51	55	29	37	36	3
Chorea	5	—	—	—	—	—	—	—	—	—	2	1	—	—	—	—	—	—	2	—	—
Epilepsy	134	—	—	1	1	2	1	1	1	6	8	4	10	6	19	21	17	18	16	9	—
Convulsions	930	562	143	122	827	70	17	9	1	924	5	1	—	—	—	—	—	—	—	—	—
Laryngismus Stridulus	50	6	4	25	35	8	5	1	—	49	1	—	—	—	—	—	—	—	—	—	—
Idiopathic Tetanus	1	1	—	—	1	—	—	—	—	1	—	—	—	—	—	—	—	—	—	—	—
Paraplegia, Diseases of Spinal Cord	228	3	2	2	7	4	4	1	2	18	2	2	5	5	11	25	44	53	48	13	2
Other and undefined Diseases of Nervous System	192	11	7	13	31	6	4	6	1	48	8	4	6	5	17	23	23	26	25	5	2
DISEASES OF ORGANS OF SPECIAL SENSE.																					
Otitis, Otorrhœa	91	1	3	6	10	5	1	6	1	23	14	11	15	10	6	6	1	3	2	—	—
Epistaxis and Dis. of Nose	7	1	—	—	1	2	1	—	—	4	—	—	—	1	—	—	1	—	1	—	—
Ophthalmia and Dis. of Eye	4	1	—	2	3	—	—	—	—	3	—	—	—	—	—	—	—	—	—	1	—
DISEASES OF CIRCULATORY SYSTEM.																					
Endocarditis, Valvular Disease	963	1	—	—	1	4	—	1	3	9	21	52	48	41	106	133	159	179	159	50	6
Pericarditis	105	2	3	3	8	5	1	2	2	18	9	13	7	6	7	16	15	10	4	—	—
Hypertrophy of Heart	40	—	—	—	—	—	—	—	—	—	—	1	—	1	1	3	10	12	4	7	1
Angina Pectoris	65	—	—	—	—	—	—	—	—	—	—	—	—	—	1	3	12	17	25	6	1
Syncope	29	—	—	—	—	—	—	—	—	—	—	—	—	—	5	4	6	9	4	1	—
Aneurism	185	—	—	—	—	—	—	—	—	—	—	—	1	1	26	41	56	46	12	1	1
Senile Gangrene	54	—	—	—	—	—	—	—	—	—	—	—	—	—	—	—	—	6	16	25	7
Embolism, Thrombosis	108	2	—	—	2	1	—	—	—	3	—	1	4	3	8	18	11	20	21	12	7
Phlebitis	6	—	—	—	—	—	—	—	—	—	—	1	—	—	1	1	—	3	—	—	—
Varicose Veins	14	—	—	—	—	—	—	—	—	—	—	—	—	1	1	1	4	2	4	1	—
Other and undefined Diseases of Circulatory System	2019	16	4	3	23	3	4	1	—	31	26	24	46	48	123	235	310	486	435	229	26

Note—For continuation of this Table, *see* page 160.

LONDON.—CAUSES of DEATH at different Periods of Life, 1899—FEMALES—*continued from page* 157.

FEMALES. CAUSES OF DEATH.	ALL AGES.	AGES AT DEATH. 0—3 Months.	3—6 Months.	6—12 Months.	Total under 1 Year.	1—	2—	3—	4—	Total under 5 Years	5—	10—	15—	20—	25—	35—	45—	55—	65—	75—	85 and upwards.
DISEASES OF NERVOUS SYSTEM.																					
Inflammation of Brain or its Membranes	430	19	43	94	156	70	36	28	18	308	33	16	10	7	10	20	9	11	4	1	1
Apoplexy	1295	6	2	—	8	2	—	—	1	11	2	4	4	3	23	62	239	292	350	260	45
Softening of Brain	128	—	—	—	—	—	—	—	—	—	—	—	—	—	2	7	13	25	40	37	4
Hemiplegia, Brain Paralysis	403	—	—	—	—	—	—	—	—	—	1	1	1	2	6	20	33	67	151	106	15
Paralysis Agitans	31	—	—	—	—	—	—	—	—	—	—	—	—	—	—	—	—	4	15	12	—
Insanity, General Paralysis of Insane	132	—	—	—	—	—	1	—	—	1	1	2	1	2	10	15	18	21	22	31	8
Chorea	20	—	—	—	—	—	—	—	1	1	4	5	4	1	1	1	—	—	2	—	1
Epilepsy	138	2	—	1	3	—	2	2	—	7	3	4	8	9	15	22	21	19	19	10	1
Convulsions	755	429	125	108	662	59	18	6	4	749	4	—	—	—	2	—	—	—	—	—	—
Laryngismus Stridulus	24	6	5	6	17	5	1	1	—	24	—	—	—	—	—	—	—	—	—	—	—
Idiopathic Tetanus	1	—	—	—	—	—	—	—	—	—	—	1	—	—	—	—	—	—	—	—	—
Paraplegia, Diseases of Spinal Cord ..	147	—	1	—	1	2	2	1	2	8	1	2	3	4	6	14	39	32	21	15	2
Other and undefined Diseases of Nervous System	249	7	6	8	21	10	5	4	2	42	7	5	6	7	27	39	41	23	31	17	4
DISEASES OF ORGANS OF SPECIAL SENSE.																					
Otitis, Otorrhœa	80	1	—	10	11	7	2	4	3	27	11	13	7	8	3	2	5	2	1	1	—
Epistaxis and Dis. of Nose	2	1	—	—	1	—	—	—	—	1	—	—	1	—	—	—	—	—	—	—	—
Ophthalmia and Dis. of Eye	4	—	—	1	1	—	2	—	—	3	—	—	—	—	—	—	1	—	—	—	—
DISEASES OF CIRCULATORY SYSTEM.																					
Endocarditis, Valvular Disease ..	1054	3	2	1	6	4	1	1	5	17	27	40	51	47	86	124	170	175	174	119	24
Pericarditis	80	—	1	1	2	2	5	1	2	12	13	8	6	5	6	5	8	8	5	4	—
Hypertrophy of Heart	24	—	—	—	—	—	—	—	—	—	—	—	—	1	1	2	7	6	1	6	—
Angina Pectoris	33	—	—	—	—	—	—	—	—	—	—	—	—	—	1	5	2	6	10	8	1
Syncope	34	—	—	—	—	—	—	—	—	—	—	—	1	—	3	3	4	14	9	—	—
Aneurism	34	—	—	—	—	—	—	—	—	—	—	—	—	2	3	3	8	5	9	4	—
Senile Gangrene	89	—	—	—	—	—	—	—	—	—	—	—	—	—	—	—	—	9	34	31	15
Embolism, Thrombosis	149	—	—	—	—	—	—	—	—	—	—	5	2	5	14	15	23	22	27	27	9
Phlebitis	18	1	—	—	1	—	—	—	—	1	—	—	—	—	2	2	1	6	2	4	—
Varicose Veins	5	—	—	—	—	—	—	—	—	—	—	—	—	—	2	—	1	1	1	—	—
Other and undefined Diseases of Circulatory System	2506	12	6	6	24	4	3	4	3	38	36	41	45	53	96	213	372	557	607	386	62

Note.—For continuation of this Table, *see* page 161.

LONDON—CAUSES of DEATH at different Periods of Life, 1899—MALES—*continued from page* 158

MALES. CAUSES OF DEATH.	ALL AGES.	AGES AT DEATH. 0—3 Months.	3—6 Months.	6—12 Months.	Total under 1 Year.	1—	2—	3—	4—	Total under 5 Years	5—	10—	15—	20—	25—	35—	45—	55—	65—	75—	85 and upwards
DISEASES OF RESPIRATORY SYSTEM.																					
Laryngitis	80	2	3	9	14	13	13	9	8	57	6	2	—	1	1	3	5	1	1	3	—
Croup	44	—	—	6	6	12	7	8	4	37	6	1	—	—	—	—	—	—	—	—	—
Other Dis. of Larynx and Trachea	12	1	—	1	2	1	1	1	—	5	1	—	—	1	—	1	4	—	—	—	—
Emphysema, Asthma	290	1	—	1	2	2	—	1	—	5	1	1	2	2	10	25	63	80	72	26	3
Bronchitis	4252	408	298	420	1126	313	69	31	12	1551	13	6	4	11	63	140	356	645	850	514	99
Pneumonia	3717	227	219	475	921	538	163	95	45	1762	66	28	50	77	232	390	421	354	222	104	11
Pleurisy	170	2	1	2	5	12	5	3	3	28	5	1	5	7	17	30	34	24	12	6	1
Other and undefined Diseases of Respiratory System	336	43	14	30	87	11	9	2	3	112	4	5	5	4	12	22	35	44	45	43	5
DISEASES OF DIGESTIVE SYSTEM.																					
Stomatitis, Disease of Mouth	23	9	2	1	12	4	—	1	—	17	—	—	—	—	2	2	—	1	1	—	—
Dentition	184	1	18	98	117	60	7	—	—	184	—	—	—	—	—	—	—	—	—	—	—
Sore-throat, Quinsy	46	—	1	5	6	7	2	3	8	26	7	—	3	—	3	1	2	2	1	1	—
Dyspepsia	6	5	—	—	5	—	—	—	—	5	—	—	—	—	—	—	—	1	—	—	—
Hæmatemesis	20	1	—	—	1	—	—	—	—	1	1	—	—	—	1	6	2	4	1	3	1
Melæna	6	2	1	1	4	—	—	—	—	4	—	—	—	—	1	—	—	—	—	1	—
Diseases of Stomach	295	65	27	28	120	8	6	1	1	136	3	2	3	4	17	31	27	35	24	12	1
Enteritis	414	63	73	80	216	25	5	2	3	251	20	24	26	16	25	10	17	13	9	3	—
Gastro-enteritis	1241	262	308	414	984	130	24	10	9	1157	11	4	—	1	9	7	14	16	16	5	1
Ulceration of Intestine	37	1	—	1	2	—	1	—	—	3	—	2	4	3	7	7	4	4	3	—	—
Ileus, Obstruction of Intestine	125	14	4	2	20	1	—	—	3	24	2	1	4	11	4	15	15	22	14	9	4
Stricture or Strangulation of Intestine	9	—	—	—	—	—	—	—	—	—	—	—	2	—	2	1	1	—	1	2	—
Intussusception of Intestine	57	4	18	18	40	5	1	—	—	46	5	1	1	2	—	—	1	—	1	—	—
Hernia	110	6	5	1	12	3	—	—	—	15	1	—	3	3	4	12	16	20	19	14	3
Fistula	5	—	—	—	—	—	—	—	—	—	—	—	—	—	—	—	1	3	1	—	—
Peritonitis	108	9	3	4	16	2	2	—	3	23	3	5	5	5	13	12	16	9	7	4	—
Ascites	6	1	—	—	1	1	—	—	—	2	—	—	—	—	—	—	—	2	1	1	—
Gallstones	21	—	—	—	—	—	—	—	—	—	—	—	—	—	1	2	8	4	3	3	—
Cirrhosis of Liver	437	—	—	—	—	—	1	1	—	2	2	—	1	1	18	94	128	120	56	14	1
Other Diseases of Liver	231	49	3	4	56	1	6	3	—	66	3	1	2	3	13	28	22	42	31	16	4
Other and undefined Diseases of Digestive System	29	2	4	4	10	—	2	—	1	13	—	2	—	2	3	1	3	—	5	—	—
DISEASES OF LYMPHATIC SYSTEM AND DUCTLESS GLANDS.																					
Diseases of Spleen	4	—	1	—	1	—	—	—	—	1	—	—	—	1	—	—	—	1	—	1	—
Diseases of Lymphatic System	21	—	1	2	3	—	—	—	—	3	4	2	—	—	2	4	1	4	1	—	—
Diseases of Thyroid Body	1	—	—	—	—	—	—	—	—	—	—	—	1	—	—	—	—	—	—	—	—
Diseases of Supra-renal Capsules	12	—	—	—	—	—	—	—	—	—	—	—	1	—	4	3	1	1	1	1	—

Note.—For continuation of this Table, *see* page 162.

LONDON.—CAUSES of DEATH at different Periods of Life, 1899—FEMALES—*continued from page* 159

FEMALES. CAUSES OF DEATH.	ALL AGES.	AGES AT DEATH. 0—3 Months.	3—6 Months.	6—12 Months.	Total under 1 Year.	1—	2—	3—	4—	Total under 5 Years	5—	10—	15—	20—	25—	35—	45—	55—	65—	75—	85 and upwards.
DISEASES OF RESPIRATORY SYSTEM.																					
Laryngitis	64	4	3	10	17	7	13	7	3	47	3	2	1	—	1	3	2	2	1	2	—
Croup	34	—	1	3	4	10	5	9	1	29	5	—	—	—	—	—	—	—	—	—	—
Other Dis. of Larynx and Trachea	7	—	—	—	—	—	—	—	—	—	1	—	—	1	2	—	1	—	1	1	—
Emphysema, Asthma	239	—	—	—	—	—	—	—	—	—	2	—	—	1	12	15	45	72	62	28	2
Bronchitis	4861	303	202	335	840	273	77	43	18	1251	11	12	6	7	47	145	362	712	1068	992	248
Pneumonia	2857	161	158	378	697	509	172	89	44	1511	71	29	25	42	116	193	229	231	241	145	24
Pleurisy	122	3	3	4	10	8	1	2	1	22	1	—	1	2	7	19	15	22	21	12	—
Other and undefined Diseases of Respiratory System	326	27	22	26	75	19	3	11	—	108	5	2	3	6	5	26	27	32	37	54	21
DISEASES OF DIGESTIVE SYSTEM.																					
Stomatitis, Disease of Mouth	37	14	1	3	18	6	—	4	3	31	1	—	—	—	—	—	3	1	—	1	—
Dentition	144	—	13	78	91	50	3	—	—	144	—	—	—	—	—	—	—	—	—	—	—
Sore-throat, Quinsy	28	1	—	—	1	6	2	3	1	13	6	1	1	—	1	2	1	1	1	—	1
Dyspepsia	5	1	—	—	1	—	1	—	—	2	—	—	—	—	—	—	1	1	1	—	—
Hæmatemesis	18	3	—	—	3	—	—	—	—	3	—	—	—	—	1	2	5	2	2	3	—
Melæna	5	—	—	—	—	—	—	—	—	—	—	—	—	—	—	2	—	1	—	1	1
Diseases of Stomach	407	38	38	26	102	15	4	2	6	129	9	3	25	34	43	36	34	43	25	25	1
Enteritis	334	40	67	65	172	30	8	—	3	213	17	6	11	4	15	15	20	10	13	7	3
Gastro-enteritis	1121	190	250	380	829	139	15	12	4	999	11	2	2	—	5	12	27	19	26	15	3
Ulceration of Intestine	38	—	—	3	3	—	—	—	2	5	—	—	3	5	7	8	3	3	3	1	—
Ileus, Obstruction of Intestine	158	8	—	3	11	—	1	1	2	15	3	2	7	5	8	16	21	20	33	23	5
Stricture or Strangulation of Intestine	11	—	—	—	—	—	—	—	—	—	—	—	—	1	—	—	4	1	3	2	—
Intu-susception of Intestine	27	3	2	11	16	5	2	—	—	23	—	—	—	—	1	1	1	—	—	1	—
Hernia	126	1	—	—	1	—	—	—	—	1	—	—	—	2	3	9	23	34	34	20	—
Fistula	1	—	—	—	—	—	—	—	—	—	—	—	—	—	1	—	—	—	—	—	—
Peritonitis	126	4	—	1	5	2	—	3	1	11	18	11	10	7	9	16	13	15	11	3	2
Ascites	10	1	—	—	1	—	—	—	—	1	—	—	—	—	1	2	2	2	1	1	—
Gallstones	51	—	—	—	—	—	—	—	—	—	—	—	—	—	2	6	7	14	14	6	2
Cirrhosis of Liver	446	—	1	—	1	1	1	—	—	3	3	1	1	3	30	95	147	112	39	9	3
Other Diseases of Liver	218	26	3	4	33	2	1	—	1	37	2	1	3	2	14	23	34	40	33	25	4
Other and undefined Diseases of Digestive System	44	4	3	1	8	1	1	—	—	10	2	1	—	1	4	1	2	10	5	6	2
DISEASES OF LYMPHATIC SYSTEM AND DUCTLESS GLANDS.																					
Diseases of Spleen	2	—	—	—	—	—	—	—	—	—	—	—	—	—	1	1	—	—	—	—	—
Diseases of Lymphatic System	27	—	1	—	1	1	—	—	—	2	2	3	1	1	4	4	3	2	4	1	—
Diseases of Thyroid Body	25	—	—	—	—	—	—	—	—	—	—	—	—	5	8	2	7	3	—	—	—
Diseases of Supra renal Capsules	15	—	—	—	—	—	—	—	—	—	—	—	1	—	1	3	3	6	1	—	—

Note.—For continuation of this Table, *see* page 163.

LONDON.—CAUSES of DEATH at different Periods of Life, 1899—MALES—*continued from page* 160.

MALES. CAUSES OF DEATH.	ALL AGES.	AGES AT DEATH. 0—3 Months.	3—6 Months.	6—12 Months.	Total under 1 Year.	1—	2—	3—	4—	Total under 5 Years	5—	10—	15—	20—	25—	35—	45—	55—	65—	75—	85 and upwards.
DISEASES OF URINARY SYSTEM.																					
Acute Nephritis	196	—	1	—	1	4	3	4	3	15	6	3	4	9	17	33	37	35	26	10	1
Bright's Disease, Albuminuria.. ..	921	—	—	1	1	—	1	2	1	5	5	5	7	18	66	120	209	219	189	72	6
Uræmia	33	—	—	—	—	—	1	—	—	1	—	—	—	—	3	5	6	5	10	3	—
Suppression of Urine	6	—	—	—	—	—	—	—	—	—	—	—	—	—	1	—	1	—	2	2	—
Calculus	35	—	—	—	—	—	—	—	—	—	—	2	1	—	4	8	5	5	5	5	—
Hæmaturia	4	—	—	—	—	—	—	—	—	—	—	—	—	—	—	—	—	1	1	2	—
Diseases of Bladder and of Prostate..	289	—	—	—	—	—	—	—	—	—	—	—	—	—	—	8	12	55	95	94	25
Other and undefined Diseases of Urinary System	84	1	1	—	2	—	—	—	1	3	2	2	—	2	3	13	11	30	11	7	—
DISEASES OF ORGANS OF GENERATION.																					
Ovarian Disease	—	—	—	—	—	—	—	—	—	—	—	—	—	—	—	—	—	—	—	—	—
Diseases of Uterus and Vagina ..	—	—	—	—	—	—	—	—	—	—	—	—	—	—	—	—	—	—	—	—	—
Disorders of Menstruation	—	—	—	—	—	—	—	—	—	—	—	—	—	—	—	—	—	—	—	—	—
Pelvic Abscess	—	—	—	—	—	—	—	—	—	—	—	—	—	—	—	—	—	—	—	—	—
Perineal Abscess	2	—	—	—	—	—	—	—	—	—	—	—	—	—	—	—	—	1	—	1	—
Dis. of Testes, Penis, Scrotum, &c. ..	16	4	—	1	5	2	1	—	—	8	—	—	1	—	—	—	—	3	3	1	—
DISEASES OF PARTURITION.																					
Abortion, Miscarriage	—	—	—	—	—	—	—	—	—	—	—	—	—	—	—	—	—	—	—	—	—
Puerperal Mania	—	—	—	—	—	—	—	—	—	—	—	—	—	—	—	—	—	—	—	—	—
Puerperal Convulsions	—	—	—	—	—	—	—	—	—	—	—	—	—	—	—	—	—	—	—	—	—
Placenta Prævia, Flooding	—	—	—	—	—	—	—	—	—	—	—	—	—	—	—	—	—	—	—	—	—
Phlegmasia Dolens..	—	—	—	—	—	—	—	—	—	—	—	—	—	—	—	—	—	—	—	—	—
Other and undefined Accidents of Childbirth	—	—	—	—	—	—	—	—	—	—	—	—	—	—	—	—	—	—	—	—	—
DISEASES OF ORGANS OF LOCOMOTION.																					
Caries, Necrosis	69	2	—	1	3	2	4	1	—	10	11	6	3	6	8	8	6	6	4	1	—
Arthritis, Ostitis, Periostitis	35	3	—	2	5	1	1	—	—	7	3	5	3	—	—	4	2	5	2	3	1
Other and undefined Diseases of Organs of Locomotion	17	1	1	—	2	—	—	1	1	4	1	2	1	2	1	1	1	2	2	—	—
DISEASES OF INTEGUMENTARY SYSTEM.																					
Carbuncle	21	—	—	—	—	1	—	—	—	1	—	—	—	1	—	2	3	6	4	4	—
Phlegmon, Cellulitis	58	11	1	2	14	4	1	—	1	20	—	1	—	1	4	1	6	12	9	4	—
Lupus	2	—	—	—	—	—	—	—	—	—	—	—	1	—	—	—	—	—	1	—	—
Ulcer, bedsore	26	2	—	—	2	—	1	—	—	3	—	—	—	—	—	4	1	3	6	8	1
Eczema	21	11	—	6	17	1	1	—	—	19	—	—	—	—	—	—	1	—	1	—	—
Pemphigus	10	5	—	—	5	—	—	—	—	5	—	—	—	—	—	1	1	1	1	1	—
Other and undefined Diseases of Integumentary System ..	12	4	—	1	5	—	—	—	—	5	—	—	—	1	—	1	2	1	2	—	—

Note.—For continuation of this Table, *see* page 164.

LONDON.—CAUSES of DEATH at different Periods of Life, 1899—FEMALES—*continued from page* 161.

FEMALES. CAUSES OF DEATH.	ALL AGES.	AGES AT DEATH. 0—3 Months	3—6 Months.	6—12 Months.	Total under 1 Year.	1—	2—	3—	4—	Total under 5 Years	5—	10—	15—	20—	25—	35—	45—	55—	65—	75—	85 and upwards.
DISEASES OF URINARY SYSTEM.																					
Acute Nephritis	153	—	1	1	2	4	2	4	1	13	2	1	1	9	16	29	29	23	19	11	—
Bright's Disease, Albuminuria	764	—	—	1	1	—	—	2	1	4	2	6	12	12	61	117	138	164	165	72	11
Uræmia	32	—	—	—	—	—	—	—	—	—	—	—	1	3	3	4	7	11	2	1	—
Suppression of Urine	2	—	—	—	—	—	—	—	—	—	—	—	—	—	—	—	—	1	1	—	—
Calculus	12	—	—	—	—	—	—	—	—	—	—	—	—	—	2	5	3	1	1	—	—
Hæmaturia	1	—	—	—	—	—	—	—	—	—	—	—	—	—	—	—	—	—	—	—	1
Diseases of Bladder and of Prostate	23	1	—	—	1	1	—	—	—	2	—	—	—	—	—	1	2	3	9	4	2
Other and undefined Diseases of Urinary System	48	—	—	—	—	2	—	—	—	2	1	—	1	2	4	7	11	12	4	3	1
DISEASES OF ORGANS OF GENERATION.																					
Ovarian Disease	87	—	—	—	—	—	—	—	—	—	—	—	—	2	17	17	21	14	12	4	—
Diseases of Uterus and Vagina	155	—	—	3	3	2	1	1	—	7	2	1	4	3	24	59	36	9	4	4	2
Disorders of Menstruation	15	—	—	—	—	—	—	—	—	—	—	2	1	—	5	4	3	—	—	—	—
Pelvic Abscess	5	—	—	—	—	—	—	—	—	—	—	—	—	1	1	—	2	1	—	—	—
Perineal Abscess	—	—	—	—	—	—	—	—	—	—	—	—	—	—	—	—	—	—	—	—	—
Dis. of Testes, Penis, Scrotum, &c.	—	—	—	—	—	—	—	—	—	—	—	—	—	—	—	—	—	—	—	—	—
DISEASES OF PARTURITION.																					
Abortion, Miscarriage	15	—	—	—	—	—	—	—	—	—	—	—	—	—	8	7	—	—	—	—	—
Puerperal Mania	10	—	—	—	—	—	—	—	—	—	—	—	—	2	6	2	—	—	—	—	—
Puerperal Convulsions	20	—	—	—	—	—	—	—	—	—	—	—	1	5	8	5	1	—	—	—	—
Placenta Prævia, Flooding	72	—	—	—	—	—	—	—	—	—	—	—	—	5	39	27	1	—	—	—	—
Phlegmasia Dolens	4	—	—	—	—	—	—	—	—	—	—	—	—	—	2	2	—	—	—	—	—
Other and undefined Accidents of Childbirth	105	—	—	—	—	—	—	—	—	—	—	—	2	14	49	40	—	—	—	—	—
DISEASES OF ORGANS OF LOCOMOTION.																					
Caries, Necrosis	59	—	1	3	4	4	3	—	—	11	6	3	2	5	6	4	5	6	5	5	1
Arthritis, Ostitis, Periostitis	39	4	1	2	7	2	2	—	1	12	2	4	—	—	—	2	2	5	4	6	2
Other and undefined Diseases of Organs of Locomotion	22	1	—	—	1	2	—	—	—	3	2	—	1	—	7	2	3	2	1	1	—
DISEASES OF INTEGUMENTARY SYSTEM.																					
Carbuncle	13	—	—	—	—	—	—	—	—	—	—	—	—	—	—	1	2	1	5	3	1
Phlegmon, Cellulitis	48	11	2	1	14	3	—	1	—	18	—	—	—	1	1	2	6	6	4	9	1
Lupus	4	—	—	—	—	—	—	—	—	—	—	—	—	—	1	—	1	—	2	—	—
Ulcer, Bedsore	51	5	—	—	5	1	—	—	—	6	—	—	—	—	1	6	4	9	8	15	2
Eczema	15	4	1	2	7	2	1	—	—	10	—	—	—	—	—	—	1	—	2	2	—
Pemphigus	9	7	1	1	9	—	—	—	—	9	—	—	—	—	—	—	—	—	—	—	—
Other and undefined Diseases of Integumentary System	21	3	2	1	6	2	—	—	—	8	—	—	—	—	1	1	2	4	1	3	1

Note.—For continuation of this Table *see* page 165.

LONDON.—CAUSES of DEATH at different Periods of Life, 1899—MALES—*continued from page* 162.

MALES CAUSES OF DEATH.	ALL AGES.	AGES AT DEATH. 0—3 Months.	3—6 Months.	6—12 Months.	Total under 1 Year.	1—	2—	3—	4—	Total under 5 Years	5—	10—	15—	20—	25—	35—	45—	55—	65—	75—	85 and upwards.
ACCIDENT OR NEGLIGENCE.																					
In Mines and Quarries	4	—	—	—	—	—	—	—	—	—	—	—	—	1	2	1	—	—	—	—	—
Vehicles and Horses	383	—	—	2	2	3	8	7	7	27	41	20	14	18	57	53	61	53	22	16	1
Ships, Boats, and Docks (not Drowning)	42	—	—	—	—	—	—	—	—	—	—	1	2	2	9	9	9	9	1	—	—
Building Operations	57	—	—	—	—	—	—	—	—	—	—	—	1	1	11	14	17	9	4	—	—
Machinery	36	—	—	—	—	—	—	—	—	—	—	5	2	5	8	10	6	—	—	—	—
Weapons and Implements	13	—	—	—	—	—	—	—	—	—	1	—	1	1	2	2	4	1	1	—	—
Burns and Scalds	166	4	3	7	14	38	35	18	14	119	15	1	3	2	5	6	6	2	5	1	1
Poisons, Poisonous Vapours	75	—	—	1	1	5	1	1	3	11	5	1	2	3	9	14	17	9	3	—	1
Drowning	257	4	—	1	5	2	3	2	4	16	21	17	28	17	46	39	38	28	4	3	—
Suffocation	392	232	104	20	356	4	—	1	—	361	1	2	1	3	3	5	4	4	6	1	1
Falls	394	1	1	5	7	8	5	8	4	32	13	14	5	8	40	54	67	54	50	44	13
Weather Agencies	32	1	—	3	4	1	1	—	—	6	3	1	—	—	1	5	6	4	6	—	—
Otherwise or not stated	203	61	1	2	64	3	6	1	1	75	10	10	9	7	16	31	22	9	11	3	—
Homicide	29	9	1	—	10	—	—	1	1	12	2	—	—	2	4	3	4	2	—	—	—
Suicide	342	—	—	—	—	—	—	—	—	—	—	—	11	17	50	68	85	68	31	11	1
Execution	6	—	—	—	—	—	—	—	—	—	—	—	—	2	1	2	1	—	—	—	—
ILL-DEFINED AND NOT SPECIFIED CAUSES.																					
Dropsy	2	—	—	—	—	—	—	—	—	—	—	—	—	—	—	—	—	—	—	2	—
Debility, Atrophy, Inanition	1437	987	233	148	1368	55	4	3	—	1430	—	—	—	—	—	—	—	5	2	—	—
Mortification	1	—	—	—	—	—	—	—	—	—	—	—	—	—	—	—	1	—	—	—	—
Tumour	4	—	—	—	—	—	—	—	—	—	—	—	—	—	1	—	1	—	—	2	—
Abscess	22	7	3	2	12	1	—	1	—	14	2	—	—	—	1	—	3	2	—	—	—
Hæmorrhage	7	—	—	—	—	—	—	—	—	—	—	—	1	—	1	2	1	1	1	—	—
Sudden Deaths (Cause unascertained)	3	3	—	—	3	—	—	—	—	3	—	—	—	—	—	—	—	—	—	—	—
Other Ill-defined Causes	2	2	—	—	2	—	—	—	—	2	—	—	—	—	—	—	—	—	—	—	—
Not Specified Causes	16	6	—	3	9	1	—	—	—	10	—	—	—	1	—	—	3	1	—	1	—

LONDON.—CAUSES of DEATH at different Periods of Life, 1899—FEMALES—*continued from page* 163.

FEMALES. CAUSES OF DEATH.	ALL AGES.	AGES AT DEATH. 0—3 Months.	3—6 Months.	6—12 Months.	Total under 1 Year.	1—	2—	3—	4—	Total under 5 Years	5—	10—	15—	20—	25—	35—	45—	55—	65—	75—	85 and upwards.
ACCIDENT OR NEGLIGENCE.																					
In Mines and Quarries	—	—	—	—	—	—	—	—	—	—	—	—	—	—	—	—	—	—	—	—	—
Vehicles and Horses	81	—	1	—	1	4	8	6	6	25	5	3	2	1	3	6	5	11	9	10	1
Ships, Boats, and Docks (not Drowning)	—	—	—	—	—	—	—	—	—	—	—	—	—	—	—	—	—	—	—	—	—
Building Operations	—	—	—	—	—	—	—	—	—	—	—	—	—	—	—	—	—	—	—	—	—
Machinery	2	—	—	—	—	—	—	—	—	—	—	—	1	—	—	—	1	—	—	—	—
Weapons and Implements	4	—	—	—	—	1	—	—	—	1	—	—	—	1	—	—	—	2	—	—	—
Burns and Scalds	214	3	—	6	9	19	19	26	19	92	37	9	2	6	9	9	9	17	13	8	3
Poisons, Poisonous Vapours	54	—	—	1	1	2	2	2	2	9	1	—	2	5	12	7	7	4	6	1	—
Drowning	43	4	—	—	4	2	—	1	—	7	3	2	6	4	3	9	4	3	2	—	—
Suffocation	364	244	71	21	336	4	1	—	—	341	1	1	1	—	4	4	4	3	4	1	—
Falls	296	1	—	8	9	12	5	3	—	29	2	7	1	2	7	16	21	45	65	81	20
Weather Agencies	20	2	—	1	3	1	—	2	—	6	2	—	—	—	2	3	2	2	2	1	—
Otherwise or not stated	88	44	2	—	46	2	2	1	—	51	6	4	1	1	2	6	5	6	3	3	—
Homicide	26	8	2	—	10	1	1	1	1	14	1	—	2	—	4	—	2	1	2	—	—
Suicide	143	—	—	—	—	—	—	—	—	—	—	1	8	18	31	30	24	18	12	1	—
Execution	—	—	—	—	—	—	—	—	—	—	—	—	—	—	—	—	—	—	—	—	—
ILL-DEFINED AND NOT SPECIFIED CAUSES.																					
Dropsy	9	1	—	—	1	—	—	—	—	1	—	—	—	—	—	—	1	—	1	5	1
Debility, Atrophy, Inanition	1074	679	211	118	1008	44	10	2	1	1065	1	—	—	—	—	—	1	3	4	—	—
Mortification	—	—	—	—	—	—	—	—	—	—	—	—	—	—	—	—	—	—	—	—	—
Tumour	3	1	—	—	1	—	—	—	—	1	—	—	—	—	—	—	1	1	—	—	—
Abscess	30	8	3	2	13	2	—	—	—	15	—	1	—	—	2	3	—	1	4	4	—
Hæmorrhage..	4	—	—	—	—	—	—	—	—	—	—	—	—	—	1	1	—	1	—	1	—
Sudden Deaths (Cause unascertained)	—	—	—	—	—	—	—	—	—	—	—	—	—	—	—	—	—	—	—	—	—
Other ill-defined causes	3	3	—	—	3	—	—	—	—	3	—	—	—	—	—	—	—	—	—	—	—
Not specified causes	9	4	—	—	4	—	—	—	—	4	—	—	—	—	—	1	—	1	2	1	—

CAUSES of DEATH in Registration Counties, 1899.

CAUSES OF DEATH.	England and Wales.		Division I. London.		Division II. South Eastern Counties.										Part of Division III. South Midland Counties.			
			London.		Surrey.		Kent.		Sussex.		Hampshire.		Berkshire.		Middlesex.		Hertfordshire.	
	Males.	Females.	Males.	Females.	Males.	Females.	Males.	Females.	Males.	Females.	Males.	Females.	Males.	Females.	Males.	Females.	Males.	Females.
ALL CAUSES	299,472	282,327	45,335	42,728	5313	4955	7674	7202	4696	4896	6980	6215	2246	2040	5946	5904	1921	1750
I. SPECIFIC FEBRILE OR ZYMOTIC DISEASES ..	44,451	44,784	7096	7049	719	734	1212	1152	708	816	1164	1053	282	273	1076	1117	263	229
II. PARASITIC DISEASES ..	209	180	23	19	2	3	1	5	7	—	3	5	4	5	2	3	1	—
III. DIETETIC „ ..	1966	1314	445	421	33	30	49	23	50	33	51	28	14	4	56	34	11	5
IV. CONSTITUTIONAL „ ..	49,543	48,878	9290	7957	1000	899	1384	1356	869	968	1270	1188	413	391	1016	1032	363	305
V. DEVELOPMENTAL „ ..	26,112	27,851	2900	3212	500	497	742	820	547	554	724	736	248	260	462	594	184	177
VI. LOCAL „ ..	149,159	142,422	21,656	21,603	2628	2557	3547	3437	2161	2318	3218	2904	1074	1000	2839	2811	946	969
VII. VIOLENCE	15,243	6572	2431	1335	288	105	444	142	220	99	328	126	113	54	282	133	92	28
VIII. ILL-DEFINED AND NOT SPECIFIED CAUSES ..	12,789	10,326	1494	1132	143	130	295	267	134	108	222	175	98	53	213	180	61	37
I.																		
1. MIASMATIC DISEASES	26,017	26,447	4351	4480	401	425	730	743	396	507	655	586	179	170	548	622	143	145
2. DIARRHŒAL „	16,178	14,793	2305	2048	276	240	417	338	275	248	440	391	85	72	481	412	106	71
3. MALARIAL „	82	12	11	2	2	—	7	1	2	—	6	—	—	—	1	1	—	—
4. ZOOGENOUS „	44	16	10	1	—	1	—	1	1	—	1	—	3	1	—	—	1	—
5. VENEREAL „	1306	831	271	159	26	18	34	18	24	22	39	16	7	8	20	21	6	6
6. SEPTIC „	824	2685	148	359	14	50	24	51	10	39	23	60	8	22	26	61	7	7
II. PARASITIC DISEASES	209	180	23	19	2	3	1	5	7	—	3	5	4	5	2	3	1	—
III. DIETETIC DISEASES	1966	1314	445	421	33	30	49	23	50	33	51	28	14	4	56	34	11	5
IV. CONSTITUTIONAL DISEASES ..	49,543	48,878	9290	7957	1000	899	1384	1356	869	968	1270	1188	413	391	1016	1032	363	305

CAUSES of DEATH in REGISTRATION COUNTIES, 1899—*continued.*

CAUSES OF DEATH.	England and Wales.		Division I. London.		Division II. South Eastern Counties.										Part of Division III. South Midland Counties.			
			London.		Surrey.		Kent.		Sussex.		Hampshire.		Berkshire.		Middlesex.		Hertfordshire.	
	Males.	Females.	Males.	Females.	Males.	Females.	Males.	Females.	Males.	Females.	Males.	Females.	Males.	Females.	Males.	Females.	Males.	Females.
V.																		
DEVELOPMENTAL DISEASES ..	26,112	27,851	2900	3212	500	497	742	820	547	554	724	736	248	260	462	594	184	177
VI.																		
1. DISEASES OF NERVOUS SYSTEM	34,068	31,861	3760	3753	700	650	830	761	496	500	773	662	267	252	666	628	182	219
2. " ORGANS OF SPECIAL SENSE	569	464	102	88	11	5	10	15	13	5	13	7	2	6	10	7	1	7
3. " CIRCULATORY SYSTEM	25,877	28,293	3588	4026	495	570	730	790	489	593	755	711	250	242	457	500	198	222
4. " RESPIRATORY SYSTEM	54,323	47,513	8901	8510	742	735	1098	994	662	697	941	909	302	266	983	893	329	283
5. " DIGESTIVE SYSTEM	22,875	22,250	3410	3355	435	376	551	544	313	312	464	395	136	149	516	542	142	149
6. " LYMPHATIC SYSTEM AND DUCTLESS GLANDS ..	353	528	38	69	8	15	11	18	2	14	5	7	7	6	9	15	4	7
7. " URINARY SYSTEM	9242	6132	1568	1035	200	107	259	184	161	108	226	107	90	38	164	129	73	35
8. " REPRODUCTIVE SYSTEM:—																		
(a) DISEASES OF ORGANS OF GENERATION	85	1307	18	262	1	22	2	33	—	21	—	23	—	10	5	22	2	8
(b) DISEASES OF PARTURITION	—	2418	—	226	—	41	—	52	—	31	—	34	—	16	—	43	—	24
9. " ORGANS OF LOCOMOTION ..	796	661	121	120	12	19	20	16	9	11	15	20	8	8	9	13	4	5
10. " INTEGUMENTARY SYSTEM	971	995	150	161	24	17	36	30	16	26	26	29	12	7	20	19	11	10
VII.																		
1. ACCIDENT OR NEGLIGENCE ..	12,965	5700	2054	1166	225	93	376	117	174	83	268	111	92	47	238	112	77	21
2. HOMICIDE	143	148	29	26	3	1	3	5	1	1	3	3	1	2	2	7	1	2
3. SUICIDE	2121	723	342	143	60	11	65	20	45	15	56	12	19	5	42	14	14	4
4. EXECUTION	14	1	6	—	—	—	—	—	—	—	1	—	1	—	—	—	—	1
VIII.																		
ILL-DEFINED AND NOT SPECIFIED CAUSES	12,789	10,326	1494	1132	143	130	295	267	134	108	222	175	98	53	213	180	61	37

Note.—For continuation of this Table, *see* page 176

CAUSES of DEATH in REGISTRATION COUNTIES, 1899—*continued.*

CAUSES OF DEATH.	Part of Division III. South Midland Counties.												Division IV. Eastern Counties.					
	Buckinghamshire.		Oxfordshire.		Northamptonshire.		Huntingdonshire.		Bedfordshire.		Cambridgeshire.		Essex.		Suffolk.		Norfolk.	
	Males.	Females.	Males.	Females.	Males.	Females.	Males.	Females.	Males.	Females.	Males.	Females.	Males.	Females.	Males.	Females.	Males.	Females.
ALL CAUSES	1341	1309	1457	1442	2675	2502	403	388	1382	1476	1483	1480	8747	7856	2955	2830	3945	3859
I. SPECIFIC FEBRILE OR ZYMOTIC DISEASES ..	167	168	149	150	351	330	41	52	221	216	136	153	1563	1586	297	348	604	579
II. PARASITIC DISEASES ..	3	4	—	1	3	3	—	1	4	1	5	1	4	3	5	1	10	8
III. DIETETIC " ..	15	3	7	7	9	4	—	—	7	3	10	4	56	36	15	2	11	11
IV. CONSTITUTIONAL " ..	204	238	252	265	466	500	73	68	212	279	276	313	1380	1216	506	541	585	703
V. DEVELOPMENTAL " ..	158	157	200	194	295	322	58	57	136	176	196	203	775	827	423	445	514	553
VI. LOCAL " ..	695	673	716	744	1296	1190	182	188	684	726	696	695	4188	3715	1357	1311	1781	1732
VII. VIOLENCE	58	27	51	29	119	49	29	5	51	22	82	38	429	188	172	59	159	61
VIII. ILL-DEFINED AND NOT SPECIFIED CAUSES ..	41	39	82	52	136	114	20	17	67	53	82	73	352	285	180	123	281	212
I.																		
1. MIASMATIC DISEASES	92	124	100	104	206	184	23	35	124	142	86	105	917	920	195	221	393	389
2. DIARRHŒAL "	64	40	40	36	132	111	16	16	87	68	45	36	595	548	83	97	173	140
3. MALARIAL "	—	—	—	—	—	—	—	—	—	—	1	—	2	3	1	—	3	—
4. ZOOGENOUS "	—	—	—	—	—	—	—	—	—	—	—	—	—	—	1	—	—	—
5. VENEREAL "	6	—	4	4	7	3	2	—	7	1	1	3	24	25	10	6	24	17
6. SEPTIC "	5	4	5	6	6	22	—	1	3	5	3	9	25	90	7	24	11	33
II. PARASITIC DISEASES	3	4	—	1	3	3	—	1	4	1	5	1	4	3	5	1	10	8
III. DIETETIC DISEASES..	15	3	7	7	9	4	—	—	7	3	10	4	56	36	15	2	11	11
IV. CONSTITUTIONAL DISEASES ..	204	238	252	265	466	500	73	68	212	279	276	313	1380	1216	506	541	585	703

CAUSES of DEATH in REGISTRATION COUNTIES, 1899—*continued.*

CAUSES OF DEATH.	Part of Division III. South Midland Counties.												Division IV. Eastern Counties.					
	Buckinghamshire.		Oxfordshire.		Northamptonshire.		Huntingdonshire.		Bedfordshire.		Cambridgeshire.		Essex.		Suffolk.		Norfolk.	
	Males.	Females.	Males.	Females.	Males.	Females.	Males.	Females.	Males.	Females.	Males.	Females.	Males.	Females.	Males.	Females.	Males.	Females.
V.																		
DEVELOPMENTAL DISEASES ..	158	157	200	194	295	322	58	57	136	176	196	203	775	827	423	445	514	553
VI.																		
1. DISEASES OF NERVOUS SYSTEM	153	158	176	180	351	262	40	53	194	191	160	167	912	746	303	282	477	498
2. " ORGANS OF SPECIAL SENSE ..	6	1	2	3	6	4	1	—	3	4	—	1	14	11	3	1	8	9
3. " CIRCULATORY SYSTEM	131	150	166	186	248	262	51	46	123	151	150	181	692	728	311	339	375	389
4. " RESPIRATORY SYSTEM	217	189	189	206	449	392	47	60	197	232	196	186	1471	1255	396	366	524	460
5. " DIGESTIVE SYSTEM	111	103	115	85	147	151	21	14	110	83	121	100	788	689	180	187	243	224
6. " LYMPHATIC SYSTEM AND DUCTLESS GLANDS ..	—	2	2	8	3	5	—	1	2	4	1	7	7	10	6	5	3	8
7. " URINARY SYSTEM	65	37	58	46	74	58	17	6	50	31	57	25	228	135	131	74	136	75
8. " REPRODUCTIVE SYSTEM:—																		
(a) DISEASES OF ORGANS OF GENERATION	—	5	—	8	1	16	—	1	—	7	1	6	3	31	1	12	1	14
(b) DISEASES OF PARTURITION	—	17	—	16	—	23	—	2	—	12	—	14	—	51	—	22	—	21
9. " ORGANS OF LOCOMOTION ..	6	5	5	4	7	6	2	2	4	8	3	2	36	24	10	5	7	9
10. " INTEGUMENTARY SYSTEM	6	6	3	2	10	11	3	3	1	3	7	6	37	35	16	18	7	25
VII.																		
1. ACCIDENT OR NEGLIGENCE ..	52	24	47	23	88	37	27	3	41	19	63	31	378	157	128	48	131	47
2. HOMICIDE	1	1	—	1	—	2	—	—	1	1	—	3	6	10	3	3	—	—
3. SUICIDE	5	2	4	5	30	10	2	2	9	2	19	4	44	21	40	8	28	14
4. EXECUTION	—	—	—	—	1	—	—	—	—	—	—	—	1	—	1	—	—	—
VIII.																		
ILL-DEFINED AND NOT SPECIFIED CAUSES	41	39	82	52	136	114	20	17	67	53	82	73	352	285	180	123	281	212

Note.—For continuation of this Table, *see* page 177.

CAUSES of DEATH in REGISTRATION COUNTIES 1899—*continued.*

CAUSES OF DEATH.	Division V. South Western Counties.										Part of Division VI. West Midland Counties							
	Wiltshire.		Dorsetshire.		Devonshire.		Cornwall.		Somersetshire.		Gloucestershire.		Herefordshire.		Shropshire.		Staffordshire.	
	Males.	Females.	Males.	Females.	Males.	Females.	Males.	Females.	Males.	Females.	Males.	Females.	Males.	Females.	Males.	Females.	Males.	Females.
ALL CAUSES	2173	2093	1561	1584	5751	5811	2543	2624	3837	3982	5604	5576	961	920	2309	2054	12,107	11,167
I. SPECIFIC FEBRILE OR ZYMOTIC DISEASES	249	241	168	177	690	707	259	247	405	440	756	720	98	83	247	233	1837	1814
II. PARASITIC DISEASES ..	1	1	2	—	7	3	2	1	2	2	4	3	2	4	3	—	8	11
III. DIETETIC " ..	9	6	2	2	26	18	12	5	22	17	24	21	1	1	13	9	67	50
IV. CONSTITUTIONAL " ..	307	338	261	297	982	1122	424	485	623	738	965	1020	134	175	349	359	1594	1500
V. DEVELOPMENTAL " ..	290	282	208	240	565	698	296	427	460	535	517	588	120	142	255	268	1113	1212
VI. LOCAL " ..	1128	1125	793	794	3029	3019	1238	1280	2011	2093	2879	2943	524	461	1212	1060	6177	5673
VII. VIOLENCE	121	45	76	25	277	99	132	42	186	86	267	131	44	21	130	48	574	285
VIII. ILL-DEFINED AND NOT SPECIFIED CAUSES ..	68	56	51	49	175	145	180	137	128	71	192	150	38	33	100	77	737	622
I.																		
1. MIASMATIC DISEASES	154	155	87	95	426	441	150	150	254	295	414	418	65	65	198	169	983	899
2. DIARRHŒAL "	86	63	62	75	210	205	95	77	128	112	279	221	18	8	38	42	781	739
3. MALARIAL "	—	—	—	—	3	—	1	—	2	—	1	—	—	—	1	—	1	—
4. ZOOGENOUS "	—	—	—	—	—	—	—	—	—	1	1	—	1	—	—	—	—	1
5. VENEREAL "	4	3	9	—	34	18	7	4	11	8	39	19	10	—	4	6	39	29
6. SEPTIC "	5	20	10	7	17	43	6	16	10	24	22	62	4	10	6	16	33	146
II. PARASITIC DISEASES	1	1	2	—	7	3	2	1	2	2	4	3	2	4	3	—	8	11
III. DIETETIC DISEASES	9	6	2	2	26	18	12	5	22	17	24	21	1	1	13	9	67	50
IV. CONSTITUTIONAL DISEASES ..	307	338	261	297	982	1122	424	485	623	738	965	1020	134	175	349	359	1594	1500

CAUSES of DEATH in REGISTRATION COUNTIES, 1899—*continued.*

CAUSES OF DEATH.	Division V. South Western Counties.										Part of Division VI. West Midland Counties.							
	Wiltshire.		Dorsetshire.		Devonshire.		Cornwall.		Somersetshire.		Gloucestershire.		Herefordshire.		Shropshire.		Staffordshire.	
	Males.	Females.	Males.	Females.	Males.	Females.	Males.	Females.	Males.	Females.	Males.	Females.	Males.	Females.	Males.	Females.	Males.	Females.
V.																		
DEVELOPMENTAL DISEASES ..	290	282	208	240	565	698	296	427	460	535	517	588	120	142	255	268	1113	1212
VI.																		
1. DISEASES OF NERVOUS SYSTEM	257	227	208	201	670	716	291	308	469	484	684	646	126	112	265	224	1459	1321
2. " ORGANS OF SPECIAL SENSE ..	1	3	2	1	8	7	4	3	8	5	16	8	1	1	5	3	23	24
3. " CIRCULATORY SYSTEM ..	239	295	164	182	600	720	248	327	444	516	607	670	118	123	298	302	918	955
4. " RESPIRATORY SYSTEM ..	381	371	246	223	1029	879	407	350	684	613	1010	969	150	125	375	318	2365	1901
5. " DIGESTIVE SYSTEM	154	126	109	100	427	436	162	160	244	284	335	372	71	57	175	134	1057	1038
6. " LYMPHATIC SYSTEM AND DUCTLESS GLANDS ..	2	6	—	6	14	17	4	6	12	17	12	17	2	2	3	2	11	17
7. " URINARY SYSTEM	80	48	54	38	233	113	104	67	135	97	174	138	50	27	85	42	277	208
8. " REPRODUCTIVE SYSTEM:—																		
(a) DISEASES OF ORGANS OF GENERATION	1	6	1	6	—	45	1	15	—	18	1	30	1	3	—	9	2	40
(b) DISEASES OF PARTURITION	—	27	—	14	—	45	—	24	—	32	—	47	—	7	—	14	—	111
9. " ORGANS OF LOCOMOTION ..	5	7	4	8	21	17	7	8	7	9	19	16	1	2	7	3	22	22
10. " INTEGUMENTARY SYSTEM ..	8	9	5	12	27	24	10	12	8	18	21	30	4	2	4	9	43	36
VII.																		
1. ACCIDENT OR NEGLIGENCE ..	106	41	66	25	222	84	119	37	153	76	219	113	38	19	110	43	486	255
2 HOMICIDE	—	—	—	—	1	1	—	1	1	—	5	5	—	—	—	1	5	7
3. SUICIDE	15	4	10	—	54	14	13	4	32	10	43	13	6	2	20	4	83	23
4. EXECUTION	—	—	—	—	—	—	—	—	—	—	—	—	—	—	—	—	—	—
VIII.																		
ILL-DEFINED AND NOT SPECIFIED CAUSES	68	55	51	49	175	145	180	137	128	71	192	150	38	33	100	77	737	622

Note.—For continuation of this Table, *see* page 178.

CAUSES of DEATH in REGISTRATION COUNTIES, 1899—*continued.*

CAUSES OF DEATH.	Part of Division VI. West Midland Counties.				Division VII. North Midland Counties.										Division VIII. North Western Counties.			
	Worcestershire.		Warwickshire.		Leicestershire.		Rutlandshire.		Lincolnshire.		Nottinghamshire.		Derbyshire.		Cheshire.		Lancashire.	
	Males.	Females	Males.	Females.	Males.	Females.	Males.	Females.	Males.	Females.	Males.	Females.	Males.	Females.	Males.	Females.	Males.	Females.
ALL CAUSES	3941	3727	8773	8065	3780	3518	149	153	4102	3813	5455	5165	4043	3878	7066	6827	47,313	44,910
I. SPECIFIC FEBRILE OR ZYMOTIC DISEASES ..	478	479	1357	1295	598	602	14	15	473	498	879	936	572	548	995	1078	7,919	8,040
II. PARASITIC DISEASES ..	1	5	4	1	2	3	—	—	6	9	6	2	2	2	4	3	26	31
III. DIETETIC " ..	22	11	41	46	20	19	1	—	23	19	31	20	29	15	37	29	415	211
IV. CONSTITUTIONAL " ..	653	682	1424	1274	593	532	25	29	607	715	790	832	562	656	1132	1207	7,245	7,040
V. DEVELOPMENTAL " ..	415	454	810	789	446	424	19	30	534	520	580	498	424	439	612	669	3,212	3,388
VI. LOCAL " ..	1960	1861	4237	4074	1763	1688	74	73	2077	1827	2648	2545	2088	1998	3603	3418	24,245	23,384
VII. VIOLENCE	208	81	432	232	207	108	12	3	221	94	239	113	204	87	372	159	2,182	1,055
VIII. ILL-DEFINED AND NOT SPECIFIED CAUSES ..	204	154	468	354	151	142	4	3	161	161	282	219	162	133	311	264	2,069	1,761
I.																		
1 MIASMATIC DISEASES	257	257	677	641	368	337	9	10	250	264	483	509	363	353	623	682	4409	4479
2. DIARRHŒAL "	184	166	609	566	209	215	4	3	197	177	348	350	180	152	334	302	3180	2980
3 MALARIAL "	1	—	2	—	—	—	—	—	—	—	3	—	1	—	2	1	16	2
4. ZOOGENOUS "	2	—	2	—	—	—	—	—	1	1	1	—	—	—	1	—	9	2
5. VENEREAL "	15	10	40	20	11	9	—	—	12	12	31	16	12	10	21	13	200	126
6. SEPTIC "	19	46	27	68	10	41	1	2	13	44	13	61	16	33	14	80	105	451
II. PARASITIC DISEASES	1	5	4	1	2	3	—	—	6	9	6	2	2	2	4	3	26	31
III. DIETETIC DISEASES	22	11	41	46	20	19	1	—	23	19	31	20	29	15	37	29	415	211
IV. CONSTITUTIONAL DISEASES ..	653	682	1424	1274	593	532	25	29	607	715	790	832	562	656	1132	1207	7245	7040

CAUSES of DEATH in REGISTRATION COUNTIES, 1899—*continued.*

CAUSES OF DEATH.	Part of Division VI. West Midland Counties.				Division VII. North Midland Counties.										Division VIII. North Western Counties.			
	Worcestershire.		Warwickshire.		Leicestershire.		Rutlandshire.		Lincolnshire.		Nottinghamshire.		Derbyshire.		Cheshire.		Lancashire.	
	Males.	Females.	Males.	Females.	Males.	Females.	Males.	Females.	Males.	Females.	Males.	Females.	Males.	Females.	Males.	Females.	Males.	Females.
V. DEVELOPMENTAL DISEASES ..	415	454	810	789	446	424	19	30	534	520	580	498	424	439	612	669	3212	3388
VI.																		
1. DISEASES OF NERVOUS SYSTEM	411	429	913	866	415	407	18	20	602	499	579	580	540	520	802	747	5289	4960
2. " ORGANS OF SPECIAL SENSE ..	9	4	17	11	10	4	—	—	13	4	11	14	8	6	14	14	82	68
3. " CIRCULATORY SYSTEM	385	393	586	743	297	355	19	15	419	403	459	478	367	394	674	716	3594	4106
4. " RESPIRATORY SYSTEM	672	569	1607	1339	639	526	22	23	599	487	967	827	693	619	1243	1110	10,188	8855
5. " DIGESTIVE SYSTEM	299	305	776	755	272	265	11	8	279	274	458	418	327	303	596	545	3564	3598
6. " LYMPHATIC SYSTEM AND DUCTLESS GLANDS ..	9	11	15	11	7	9	—	—	2	9	10	6	5	5	9	7	56	61
7. " URINARY SYSTEM	144	84	270	194	97	67	4	6	130	65	140	113	113	72	222	142	1211	951
8. " REPRODUCTIVE SYSTEM:—																		
(a) DISEASES OF ORGANS OF GENERATION	—	17	1	40	1	10	—	—	2	23	1	32	1	25	2	19	13	179
(b) DISEASES OF PARTURITION	—	30	—	76	—	26	—	—	—	31	—	50	—	41	—	74	—	396
9. " ORGANS OF LOCOMOTION ..	12	3	23	18	5	5	—	1	10	5	14	12	14	5	16	20	132	79
10. " INTEGUMENTARY SYSTEM	19	16	29	21	20	14	—	—	21	27	9	15	20	8	25	24	116	111
VII.																		
1. ACCIDENT OR NEGLIGENCE ..	168	66	367	203	163	92	8	3	186	83	201	96	182	72	313	137	1888	933
2. HOMICIDE	2	—	9	6	2	2	1	—	1	1	—	4	—	1	4	1	14	23
3. SUICIDE	38	15	56	23	42	14	3	—	33	10	37	13	22	11	55	21	279	99
4. EXECUTION	—	—	—	—	—	—	—	—	1	—	1	—	—	—	—	—	1	—
VIII. ILL-DEFINED AND NOT SPECIFIED CAUSES	204	154	468	354	151	142	4	3	161	161	282	219	162	133	311	264	2069	1761

Note.—For continuation of this Table, *see* page 179.

CAUSES of DEATH in REGISTRATION COUNTIES, 1899—*continued.*

CAUSES OF DEATH.	Division IX. Yorkshire.						Division X. Northern Counties.								Division XI. Monmouthshire and Wales.					
	West Riding.		East Riding (with York).		North Riding.		Durham.		Northumberland.		Cumberland.		Westmorland.		Monmouthshire.		South Wales.		North Wales.	
	Males.	Females.	Males.	Females.	Males.	Females.	Males.	Females.	Males.	Females.	Males.	Females.	Males.	Females.	Males.	Females.	Males.	Females.	Males.	Females.
ALL CAUSES	25,939	23,760	4182	3667	3636	3246	11778	10752	6040	5432	2205	2085	459	415	3055	2816	11889	11193	4322	4232
I. SPECIFIC FEBRILE OR ZYMOTIC DISEASES ..	3976	4032	674	659	465	454	1585	1647	758	729	204	220	37	31	473	505	1824	1900	412	459
II. PARASITIC DISEASES ..	29	15	3	—	3	1	1	—	2	1	1	1	—	2	3	3	7	12	1	1
III. DIETETIC „ ..	121	58	18	12	26	10	47	27	33	15	13	5	1	1	16	6	39	25	18	8
IV. CONSTITUTIONAL „ ..	4116	4130	658	647	569	595	1698	1805	1029	960	389	419	93	82	325	348	1644	1821	793	851
V. DEVELOPMENTAL „ ..	2080	2113	357	365	326	326	1085	1078	505	527	228	224	70	54	266	293	890	1079	367	405
VI. LOCAL „ ..	13,375	12,158	2059	1739	1883	1639	5989	5396	3016	2793	1087	1088	219	233	1650	1509	6178	5679	2353	2299
VII. VIOLENCE	1179	439	253	104	183	75	694	221	354	132	148	50	24	5	183	42	759	213	234	77
VII. ILL-DEFINED AND NOT SPECIFIED CAUSES ..	1063	815	160	141	181	146	679	578	343	275	135	78	15	7	139	110	548	464	144	132
I.																				
1. MIASMATIC DISEASES	2470	2407	376	376	264	274	900	854	438	424	150	152	30	23	261	317	1139	1208	280	291
2. DIARRHŒAL „	1322	1284	270	240	177	148	595	649	278	241	40	42	6	5	192	158	623	557	104	109
3. MALARIAL „	3	2	—	—	—	—	2	—	3	—	1	—	—	—	—	—	3	—	—	—
4. ZOOGENOUS „	6	3	—	1	—	—	—	—	—	—	—	—	—	—	—	—	2	2	1	1
5. VENEREAL „	116	86	19	14	15	5	56	29	21	18	2	4	—	—	17	11	34	21	15	13
6. SEPTIC „	59	250	9	28	9	27	32	115	18	46	2	22	1	3	3	24	23	112	12	45
II. PARASITIC DISEASES	29	15	3	—	3	1	1	—	2	1	1	1	—	2	3	3	7	12	1	1
III. DIETETIC DISEASES..	121	58	18	12	26	10	47	27	33	15	13	5	1	1	16	6	39	25	18	8
IV. CONSTITUTIONAL DISEASES ..	4116	4130	658	647	569	595	1698	1805	1029	960	389	419	93	82	325	348	1644	1821	793	851

CAUSES of DEATH in REGISTRATION COUNTIES, 1899—*continued.*

CAUSES OF DEATH.	Division IX. Yorkshire. West Riding. Males.	West Riding. Females.	East Riding (with York). Males.	East Riding (with York). Females.	North Riding. Males.	North Riding. Females.	Division X. Northern Counties. Durham. Males.	Durham. Females.	Northumberland. Males.	Northumberland. Females.	Cumberland. Males.	Cumberland. Females.	Westmorland. Males.	Westmorland. Females.	Division XI. Monmouthshire and Wales. Monmouthshire. Males.	Monmouthshire. Females.	South Wales. Males.	South Wales. Females.	North Wales. Males.	North Wales. Females.
V.																				
DEVELOPMENTAL DISEASES ..	2080	2113	357	365	326	326	1085	1078	505	527	228	224	70	54	266	293	890	1079	367	405
VI.																				
1. DISEASES OF NERVOUS SYSTEM	3398	2996	626	468	474	398	1460	1321	713	622	222	247	64	71	356	353	1667	1461	650	675
2. " ORGANS OF SPECIAL SENSE ..	48	39	12	8	2	5	14	16	21	10	5	3	2	—	7	2	16	21	5	8
3. " CIRCULATORY SYSTEM	2266	2388	362	364	288	302	877	885	546	541	236	267	52	72	253	260	864	919	493	516
4. " RESPIRATORY SYSTEM	4879	3974	609	498	751	572	2274	1723	952	821	374	321	63	48	663	490	2135	1722	702	604
5. " DIGESTIVE SYSTEM	1791	1744	283	269	238	214	1017	1027	589	563	163	146	24	24	275	304	1095	1037	281	286
6. " LYMPHATIC SYSTEM AND DUCTLESS GLANDS ..	22	41	3	8	8	6	15	18	4	2	—	5	1	1	5	8	7	19	7	10
7. " URINARY SYSTEM	831	520	144	47	105	72	270	209	149	106	78	60	11	6	78	42	323	265	173	103
8. " REPRODUCTIVE SYSTEM:—																				
(a) DISEASES OF ORGANS OF GENERATION	12	100	1	21	3	18	2	33	1	31	—	9	1	5	—	4	2	49	—	19
(b) DISEASES OF PARTURITION	—	231	—	33	—	31	—	114	—	61	—	22	—	5	—	34	—	143	—	54
9. " ORGANS OF LOCOMOTION ..	70	55	8	7	6	9	29	26	21	20	3	3	1	—	8	6	27	12	26	6
10. " INTEGUMENTARY SYSTEM	58	70	11	16	8	12	31	24	20	16	6	5	—	1	5	6	42	31	16	18
VII.																				
1. ACCIDENT OR NEGLIGENCE ..	973	366	217	90	160	72	621	191	310	119	135	44	21	5	167	35	706	191	199	70
2. HOMICIDE	14	5	1	2	—	1	10	8	3	2	—	—	—	—	2	—	9	7	5	2
3. SUICIDE	192	68	35	12	23	2	63	22	41	11	13	6	3	—	14	7	42	15	30	5
4. EXECUTION	—	—	—	—	—	—	—	—	—	—	—	—	—	—	—	—	—	—	—	—
VIII.																				
ILL-DEFINED AND NOT SPECIFIED CAUSES	1063	815	160	141	181	146	679	578	343	275	135	78	15	7	139	110	548	464	144	132

Note.—For continuation of this Table, *see* page 189.

CAUSES of DEATH in REGISTRATION COUNTIES, 1899—*continued from page* 167.

CAUSES OF DEATH.	England and Wales.		Division I. London.		Division II. South Eastern Counties.										Part of Division III. South Midland Counties.			
			London.		Surrey.		Kent.		Sussex.		Hampshire.		Berkshire.		Middlesex.		Hertfordshire.	
	Males.	Females.	Males.	Females.	Males.	Females.	Males.	Females.	Males.	Females.	Males.	Females.	Males.	Females.	Males.	Females.	Males.	Females.
MIASMATIC DISEASES.																		
Small-pox { Vaccinated	4	—	—	—	—	—	3	—	—	—	—	—	—	—	—	—	—	—
Small-pox { Unvaccinated	3	2	—	—	—	—	—	—	—	—	—	—	—	—	—	—	—	—
Small-pox { No Statement	96	69	—	—	—	—	1	—	—	—	—	—	—	—	—	3	—	—
Chickenpox	71	53	11	14	1	1	1	3	—	—	2	2	—	2	1	1	—	—
Measles	5094	4904	1110	1022	44	40	66	87	11	18	105	75	22	13	111	104	12	9
Epidemic Rose Rash	14	23	3	3	1	2	—	—	—	—	—	1	—	—	—	—	—	—
Scarlet Fever	1864	1858	187	174	19	12	31	38	13	9	28	26	9	7	54	62	3	1
Typhus	17	12	2	—	—	—	—	—	—	—	—	—	—	—	—	—	—	—
Relapsing Fever	—	—	—	—	—	—	—	—	—	—	—	—	—	—	—	—	—	—
Influenza	6085	6332	886	916	144	172	231	230	178	244	187	167	71	64	149	182	62	69
Whooping-cough	4622	5507	756	963	91	111	122	146	54	83	109	106	42	57	97	119	25	29
Mumps	42	30	7	4	—	1	—	—	—	—	2	1	—	—	—	1	—	—
Diphtheria	4453	4842	927	1035	75	58	192	178	82	118	121	131	16	21	105	105	12	21
Cerebro-spinal Fever	15	6	1	—	—	—	—	—	—	—	9	—	—	—	—	—	—	—
Simple and Ill-defined Fever	50	63	2	—	—	3	—	1	—	1	1	1	—	—	1	—	—	—
Enteric Fever	3561	2743	453	318	25	25	82	60	58	34	87	76	19	6	30	44	29	16
Other Miasmatic Diseases	26	3	6	1	1	—	1	—	—	—	4	—	—	—	—	1	—	—
DIARRHŒAL DISEASES.																		
Cholera	657	556	84	68	14	9	14	13	11	2	26	27	—	2	35	20	9	3
Diarrhœa, Dysentery	15521	14237	2221	1980	262	231	403	325	264	246	414	364	85	70	446	392	97	68
MALARIAL DISEASES.																		
Remittent Fever	5	—	2	—	—	—	—	—	—	—	—	—	—	—	—	—	—	—
Ague	77	12	9	2	2	—	7	1	2	—	6	—	—	—	1	1	—	—
ZOOGENOUS DISEASES.																		
Hydrophobia	—	—	—	—	—	—	—	—	—	—	—	—	—	—	—	—	—	—
Glanders	5	—	2	—	—	—	—	—	—	—	—	—	—	—	—	—	1	—
Anthrax, Splenic Fever	16	5	2	—	—	1	—	—	—	—	—	—	—	—	—	—	—	—
Cowpox and other Effects of Vaccination	23	11	6	1	—	—	—	1	1	—	1	—	3	1	—	—	—	—
VENEREAL DISEASES.																		
Syphilis	972	821	196	159	19	18	17	18	20	22	31	16	6	8	16	21	6	6
Gonorrhœa, Stricture of Urethra	334	10	75	—	7	—	17	—	4	—	8	—	1	—	4	—	—	—
SEPTIC DISEASES.																		
Phagedæna	17	21	2	3	1	1	1	3	—	2	2	—	1	—	—	—	—	—
Erysipelas	624	603	108	103	10	8	22	13	6	15	15	24	3	3	23	16	6	2
Pyæmia, Septicæmia	183	153	38	26	3	6	1	2	4	3	6	3	4	3	3	9	1	1
Puerperal Fever	—	1908	—	227	—	35	—	33	—	19	—	33	—	16	—	36	—	4

Note.—For continuation of this Table, *see* page 181.

CAUSES of DEATH in REGISTRATION COUNTIES, 1899—*continued from page* 169.

CAUSES OF DEATH.	Part of Division III. South Midland Counties.												Division IV. Eastern Counties.					
	Buckinghamshire.		Oxfordshire.		Northamptonshire.		Huntingdonshire.		Bedfordshire.		Cambridgeshire.		Essex.		Suffolk.		Norfolk.	
	Males.	Females.	Males.	Females.	Males.	Females.	Males.	Females.	Males.	Females.	Males.	Females.	Males.	Females.	Males.	Females.	Males.	Females.
MIASMATIC DISEASES.																		
Small-pox { Vaccinated	—	—	—	—	—	—	—	—	—	—	—	—	—	—	—	—	—	—
Small-pox { Unvaccinated	—	—	—	—	—	—	—	—	—	—	—	—	—	—	—	—	1	—
Small-pox { No Statement	—	—	—	—	—	—	—	—	—	—	—	—	—	—	—	—	—	—
Chickenpox	—	—	—	—	—	—	—	1	—	—	1	—	4	—	1	1	3	—
Measles	5	3	25	27	36	25	—	1	11	11	5	8	212	188	19	27	37	27
Epidemic Rose Rash	—	—	—	—	—	1	—	1	—	—	—	—	—	—	—	—	—	1
Scarlet Fever	6	6	3	1	20	25	—	1	2	2	2	4	26	22	6	10	18	21
Typhus	—	—	—	—	—	—	—	—	—	—	—	—	—	1	—	—	—	—
Relapsing Fever	—	—	—	—	—	—	—	—	—	—	—	—	—	—	—	—	—	—
Influenza	38	54	45	44	63	54	12	19	40	55	33	47	182	192	72	81	78	92
Whooping-cough	16	22	19	17	37	27	2	5	35	36	21	23	163	187	33	49	120	120
Mumps	—	1	—	—	—	1	—	—	—	—	—	—	—	4	—	—	—	1
Diphtheria	18	28	7	11	23	23	4	5	31	36	19	15	214	235	26	28	80	81
Cerebro-spinal Fever	—	—	—	—	—	—	—	—	—	—	—	—	—	—	—	—	—	—
Simple and Ill-defined Fever	—	—	—	—	—	—	—	—	—	—	—	—	—	4	1	2	1	—
Enteric Fever	9	10	1	4	27	28	5	2	5	2	5	8	114	87	37	23	55	46
Other Miasmatic Diseases	—	—	—	—	—	—	—	—	—	—	—	—	2	—	—	—	—	—
DIARRHŒAL DISEASES.																		
Cholera	3	—	—	—	4	2	—	—	2	3	1	1	26	32	1	2	2	1
Diarrhœa, Dysentery	61	40	40	36	128	109	16	16	85	65	44	35	569	516	82	95	171	139
MALARIAL DISEASES.																		
Remittent Fever	—	—	—	—	—	—	—	—	—	—	—	—	—	—	—	—	—	—
Ague	—	—	—	—	—	—	—	—	—	—	1	—	2	3	1	—	3	—
ZOOGENOUS DISEASES.																		
Hydrophobia	—	—	—	—	—	—	—	—	—	—	—	—	—	—	—	—	—	—
Glanders	—	—	—	—	—	—	—	—	—	—	—	—	—	—	—	—	—	—
Anthrax, Splenic Fever	—	—	—	—	—	—	—	—	—	—	—	—	—	—	1	—	—	—
Cowpox and other Effects of Vaccination	—	—	—	—	—	—	—	—	—	—	—	—	—	—	—	—	—	—
VENEREAL DISEASES.																		
Syphilis	4	—	3	4	7	3	2	—	6	1	1	3	18	25	8	6	16	17
Gonorrhœa, Stricture of Urethra	2	—	1	—	—	—	—	—	1	—	—	—	6	—	2	—	8	—
SEPTIC DISEASES.																		
Phagedæna	—	—	—	—	—	—	—	—	—	—	1	—	—	1	—	—	—	—
Erysipelas	4	1	4	2	4	5	—	1	3	1	1	1	21	22	5	7	8	5
Pyæmia, Septicæmia	1	—	1	—	2	1	—	—	—	—	1	—	4	9	2	1	3	2
Puerperal Fever	—	3	—	4	—	16	—	—	—	4	—	7	—	58	—	16	—	26

Note.—For continuation of this Table, *see* page 182.

CAUSES of DEATH in REGISTRATION COUNTIES, 1899—*continued from page* 171.

CAUSES OF DEATH.	Division V. South Western Counties.										Part of Division VI. West Midland Counties.							
	Wiltshire.		Dorsetshire.		Devonshire.		Cornwall.		Somersetshire.		Gloucestershire.		Herefordshire.		Shropshire.		Staffordshire.	
	Males.	Females.	Males.	Females.	Males.	Females.	Males.	Females.	Males.	Females.	Males.	Females.	Males.	Females.	Males.	Females.	Males.	Females.
MIASMATIC DISEASES.																		
Small-pox { Vaccinated	—	—	—	—	—	—	—	—	—	—	—	—	—	—	—	—	—	—
Small-pox { Unvaccinated	—	—	—	—	—	—	—	—	—	—	—	—	—	—	—	—	—	—
Small-pox { No Statement	—	—	—	—	—	—	—	—	—	—	—	—	—	—	—	—	—	—
Chickenpox	1	—	—	—	2	—	1	—	2	1	1	—	—	—	—	—	2	1
Measles	16	8	10	7	43	41	1	3	31	19	93	77	1	1	8	4	43	35
Epidemic Rose Rash	—	—	—	—	1	2	—	—	1	—	—	—	—	—	—	—	—	1
Scarlet Fever	9	9	6	6	6	6	7	6	1	7	16	14	—	4	9	6	140	118
Typhus	—	—	—	—	1	—	—	—	—	—	—	—	—	—	—	—	—	1
Relapsing Fever	—	—	—	—	—	—	—	—	—	—	—	—	—	—	—	—	—	—
Influenza	74	73	42	52	169	176	44	46	134	180	129	176	54	39	102	71	222	215
Whooping-cough	31	39	6	12	124	139	56	59	53	38	88	97	4	11	37	52	196	207
Mumps	—	—	—	—	—	—	1	—	1	—	1	—	—	—	2	—	2	1
Diphtheria	7	17	14	11	29	29	15	11	15	34	42	38	6	9	27	27	167	178
Cerebro-spinal Fever	—	—	—	—	—	—	—	—	—	—	—	—	—	—	3	1	—	—
Simple and Ill-defined Fever	—	—	—	—	—	1	1	1	1	—	—	—	—	—	1	—	4	—
Enteric Fever	16	9	9	7	49	47	22	24	15	16	44	16	—	1	9	8	207	142
Other Miasmatic Diseases	—	—	—	—	2	—	2	—	—	—	—	—	—	—	—	—	—	—
DIARRHŒAL DISEASES.																		
Cholera	2	2	1	—	17	15	1	3	7	3	6	3	—	—	2	2	18	6
Diarrhœa, Dysentery	84	61	61	75	193	190	94	74	121	109	273	218	18	8	36	40	763	733
MALARIAL DISEASES.																		
Remittent Fever	—	—	—	—	1	—	—	—	—	—	—	—	—	—	1	—	—	—
Ague	—	—	—	—	2	—	1	—	2	—	1	—	—	—	—	—	1	—
ZOOGENOUS DISEASES.																		
Hydrophobia	—	—	—	—	—	—	—	—	—	—	—	—	—	—	—	—	—	—
Glanders	—	—	—	—	—	—	—	—	—	—	—	—	—	—	—	—	—	—
Anthrax, Splenic Fever	—	—	—	—	—	—	—	—	—	1	1	—	—	—	—	—	—	—
Cowpox and other Effects of Vaccination	—	—	—	—	—	—	—	—	—	—	—	—	1	—	—	—	—	—
VENEREAL DISEASES.																		
Syphilis	3	3	5	—	26	17	5	4	9	8	26	19	5	—	4	5	35	29
Gonorrhœa, Stricture of Urethra	1	—	4	—	8	1	2	—	2	—	13	—	5	—	—	1	4	—
SEPTIC DISEASES.																		
Phagedæna	2	—	—	—	—	—	—	1	—	—	—	—	1	—	—	—	—	1
Erysipelas	3	5	9	2	11	12	6	2	8	4	15	16	3	1	2	3	27	40
Pyæmia, Septicæmia	—	—	1	—	6	2	—	2	2	2	7	1	—	—	4	—	6	3
Puerperal Fever	—	15	—	5	—	29	—	11	—	18	—	45	—	9	—	13	—	102

Note.—For continuation of this Table, *see* page 183.

CAUSES of DEATH in REGISTRATION COUNTIES, 1899—*continued from page* 173.

CAUSES OF DEATH.	Part of Division VI. West Midland Counties.				Division VII. North Midland Counties.										Division VIII. North Western Counties.			
	Worcestershire.		Warwickshire.		Leicestershire.		Rutlandshire.		Lincolnshire.		Nottinghamshire.		Derbyshire.		Cheshire.		Lancashire.	
	Males.	Females.	Males.	Females.	Males.	Females.	Males.	Females.	Males.	Females.	Males.	Females.	Males.	Females.	Males.	Females.	Males.	Females.
MIASMATIC DISEASES.																		
Small-pox { Vaccinated	—	—	—	—	—	—	—	—	1	—	—	—	—	—	—	—	—	—
Small-pox { Unvaccinated	—	—	—	—	—	—	—	—	1	1	—	—	—	—	—	—	1	1
Small-pox { No Statement	—	—	—	—	—	—	—	—	2	2	—	—	—	—	—	—	—	—
Chickenpox	—	2	1	1	1	2	—	—	1	1	2	—	2	—	1	1	16	10
Measles	17	16	111	123	23	19	—	—	42	47	185	196	107	92	159	170	1337	1336
Epidemic Rose Rash	—	—	—	—	—	—	—	—	—	—	—	—	—	1	—	—	4	4
Scarlet Fever	18	21	33	32	30	27	1	3	20	23	53	57	48	48	42	46	441	447
Typhus	—	—	—	—	—	—	—	—	—	—	—	—	—	—	1	—	9	10
Relapsing Fever	—	—	—	—	—	—	—	—	—	—	—	—	—	—	—	—	—	—
Influenza	78	79	163	164	68	56	6	5	64	56	62	65	98	101	158	165	702	747
Whooping-cough	52	47	119	152	63	59	—	—	35	53	32	73	40	56	127	155	765	887
Mumps	1	1	1	1	—	1	—	—	1	—	2	—	—	—	—	—	6	6
Diphtheria	51	64	111	85	142	135	2	2	27	36	32	33	22	26	47	68	469	497
Cerebro-spinal Fever	—	—	—	—	—	—	—	—	—	—	—	—	—	—	—	2	1	2
Simple and Ill-defined Fever	—	—	1	1	—	—	—	—	2	2	4	—	—	—	—	2	15	23
Enteric Fever	40	27	137	82	41	38	—	—	54	43	111	85	46	29	87	73	640	508
Other Miasmatic Diseases	—	—	—	—	—	—	—	—	—	—	—	—	—	—	1	—	3	1
DIARRHŒAL DISEASES.																		
Cholera	4	3	7	5	1	4	—	—	15	26	11	2	7	1	14	9	153	131
Diarrhœa, Dysentery	180	163	602	561	208	211	4	3	182	151	337	348	173	151	320	293	3027	2849
MALARIAL DISEASES.																		
Remittent Fever	—	—	—	—	—	—	—	—	—	—	—	—	1	—	—	—	—	—
Ague	1	—	2	—	—	—	—	—	—	—	3	—	—	—	2	1	16	2
ZOOGENOUS DISEASES.																		
Hydrophobia	—	—	—	—	—	—	—	—	—	—	—	—	—	—	—	—	—	—
Glanders	—	—	1	—	—	—	—	—	—	—	1	—	—	—	—	—	—	—
Anthrax, Splenic Fever	1	—	—	—	—	—	—	—	1	—	—	—	—	—	—	—	4	—
Cowpox and other Effects of Vaccination	1	—	1	—	—	—	—	—	—	1	—	—	—	—	1	—	5	2
VENEREAL DISEASES.																		
Syphilis	10	10	25	20	9	8	—	—	10	12	23	16	9	10	12	13	158	125
Gonorrhœa, Stricture of Urethra	5	—	15	—	2	1	—	—	2	—	8	—	3	—	9	—	42	1
SEPTIC DISEASES.																		
Phagedæna	—	—	1	—	—	—	—	—	—	—	—	—	—	—	—	—	2	6
Erysipelas	18	10	20	14	8	12	1	—	13	6	9	13	11	7	13	12	83	78
Pyæmia, Septicæmia	1	2	6	4	2	2	—	—	—	3	4	6	5	2	1	3	20	16
Puerperal Fever	—	34	—	50	—	27	—	2	—	35	—	42	—	24	—	65	—	351

Note.—For continuation of this Table, *see* page 184.

CAUSES of DEATH in REGISTRATION COUNTIES, 1899—*continued from page* 175.

CAUSES OF DEATH.	Division IX, Yorkshire. West Riding. Males.	Females.	East Riding (with York). Males.	Females.	North Riding. Males.	Females.	Division X. Northern Counties. Durham. Males.	Females.	Northumberland. Males.	Females.	Cumberland. Males.	Females.	Westmorland. Males.	Females.	Division XI. Monmouthshire and Wales. Monmouthshire. Males.	Females.	South Wales. Males.	Females.	North Wales. Males.	Females.
MIASMATIC DISEASES.																				
Small-pox { Vaccinated	—	—	—	—	—	—	—	—	—	—	—	—	—	—	—	—	—	—	—	—
Small-pox { Unvaccinated	—	—	—	—	—	—	—	—	—	—	—	—	—	—	—	—	—	—	—	—
Small-pox { No Statement	10	3	82	61	—	—	—	—	—	—	1	—	—	—	—	—	—	—	—	—
Chickenpox	5	3	1	—	—	1	2	1	1	—	2	—	—	—	—	—	2	4	—	—
Measles	446	444	66	63	93	90	245	236	89	87	11	4	—	2	21	29	28	25	37	40
Epidemic Rose Rash	3	2	—	—	—	2	1	—	—	—	—	—	—	—	—	—	—	—	—	2
Scarlet Fever	270	267	24	28	15	26	121	130	32	22	24	13	3	1	5	8	40	43	17	19
Typhus	—	—	—	—	—	—	3	—	1	—	—	—	—	—	—	—	—	—	—	—
Relapsing Fever	—	—	—	—	—	—	—	—	—	—	—	—	—	—	—	—	—	—	—	—
Influenza	409	377	59	53	60	47	119	111	82	83	34	52	18	8	69	65	257	249	138	139
Whooping-cough	361	417	78	90	26	50	135	197	121	130	47	62	2	5	42	57	203	240	37	23
Mumps	5	1	—	—	—	1	6	1	1	1	—	—	—	—	1	—	—	1	2	1
Diphtheria	562	591	27	33	28	28	52	44	51	50	9	15	2	5	84	111	441	499	20	37
Cerebro-spinal Fever	—	—	—	—	—	—	—	—	—	—	—	—	—	—	1	1	—	—	—	—
Simple and Ill-defined Fever	1	4	—	—	2	2	6	8	1	1	—	—	—	—	2	2	3	4	—	—
Enteric Fever	396	298	39	43	40	27	210	126	59	50	22	6	5	2	36	44	157	143	29	30
Other Miasmatic Diseases	2	—	—	—	—	—	—	—	—	—	—	—	—	—	—	—	2	—	—	—
DIARRHŒAL DISEASES.																				
Cholera	70	66	3	1	4	3	24	33	12	9	1	1	—	1	12	10	27	26	6	6
Diarrhœa, Dysentery	1252	1218	267	239	173	145	571	616	266	232	48	41	6	4	180	143	596	531	98	103
MALARIAL DISEASES.																				
Remittent Fever	—	—	—	—	—	—	—	—	—	—	—	—	—	—	—	—	—	—	—	—
Ague	3	2	—	—	—	—	2	—	3	—	1	—	—	—	—	—	3	—	—	—
ZOOGENOUS DISEASES.																				
Hydrophobia	—	—	—	—	—	—	—	—	—	—	—	—	—	—	—	—	—	—	—	—
Glanders	—	—	—	—	—	—	—	—	—	—	—	—	—	—	—	—	—	—	—	—
Anthrax, Splenic Fever	6	3	—	—	—	—	—	—	—	—	—	—	—	—	—	—	—	—	—	—
Cowpox and other Effects of Vaccination	—	—	—	1	—	—	—	—	—	—	—	—	—	—	—	—	2	2	1	1
VENEREAL DISEASES.																				
Syphilis	80	85	17	12	12	5	48	27	19	17	1	4	—	—	14	11	22	21	9	13
Gonorrhœa, Stricture of Urethra	36	1	2	2	3	—	8	2	2	1	1	—	—	—	3	—	12	—	6	—
SEPTIC DISEASES.																				
Phagedæna	1	2	—	—	—	—	1	1	1	—	—	—	—	—	—	—	—	—	—	—
Erysipelas	44	58	7	6	5	8	21	14	11	10	1	4	1	2	3	2	19	25	9	8
Pyæmia, Septicæmia	14	13	2	—	4	—	10	7	6	6	1	1	—	—	—	4	4	4	3	3
Puerperal Fever	—	177	—	22	—	19	—	93	—	30	—	17	—	1	—	18	—	83	—	34

Note.—For continuation of this Table, *see* page 185.

CAUSES of DEATH in REGISTRATION COUNTIES, 1899—*continued from page* 176.

CAUSES OF DEATH.	England and Wales.		Division I. London.		Division II. South Eastern Counties.										Part of Division III. South Midland Counties.			
			London.		Surrey.		Kent.		Sussex.		Hampshire.		Berkshire.		Middlesex.		Hertfordshire.	
	Males.	Females.	Males.	Females.	Males.	Females.	Males.	Females.	Males.	Females.	Males.	Females.	Males.	Females.	Males.	Females.	Males.	Females
PARASITIC DISEASES.																		
Thrush	152	123	11	12	2	—	—	4	3	—	3	3	4	3	—	2	—	—
Other Dis. from Vegetable Parasites	2	1	1	1	—	—	—	—	—	—	—	—	—	—	—	—	—	—
Hydatid Disease	30	31	10	6	—	2	—	—	2	—	—	—	—	—	—	1	—	—
Other Dis. from Animal Parasites..	25	25	1	—	—	1	1	1	2	—	—	2	—	2	2	—	1	—
DIETETIC DISEASES.																		
Starvation, Want of Breast-milk ..	208	167	48	24	5	2	5	1	8	9	4	6	1	1	6	4	—	—
Scurvy	23	11	4	3	2	1	2	1	—	—	—	—	—	—	—	—	—	—
Intemp. { Chronic Alcoholism ..	1298	1061	314	373	21	24	30	19	29	22	27	21	8	2	33	26	2	4
Intemp. { Delirium Tremens ..	437	75	79	21	5	3	12	2	13	2	20	1	5	1	17	4	9	1
CONSTITUTIONAL DISEASES.																		
Rheumatic Fever, Rheumatism of Heart	1302	1315	184	207	30	28	39	36	28	23	26	26	10	10	34	32	10	6
Rheumatism	405	518	38	68	6	8	8	13	3	7	10	9	4	4	7	6	1	5
Gout	428	131	96	30	24	8	20	8	12	6	20	9	6	1	14	7	10	2
Rickets	750	585	153	94	21	11	21	17	13	10	10	10	8	3	14	6	6	4
Cancer	10337	15988	1741	2552	226	321	334	480	221	368	273	427	120	146	186	345	100	128
Tabes Mesenterica	3336	2959	537	445	30	25	76	62	38	39	68	63	13	11	77	60	9	12
Tubercular Meningitis (Acute Hydrocephalus)	3452	2997	627	519	74	53	104	72	52	41	57	65	32	24	83	63	14	12
Phthisis	23906	18502	5046	3249	478	315	621	485	398	356	667	452	168	147	485	378	173	106
Other Forms of Tuberculosis, Scrofula	2959	2549	530	405	61	45	74	87	39	43	76	51	27	19	63	54	23	14
Purpura, Hæmorrhagic Diathesis ..	177	155	26	24	4	3	4	6	2	2	5	5	—	1	1	7	3	—
Anæmia, Chlorosis, Leucocythæmia	705	1161	72	107	13	25	25	23	18	24	11	20	6	6	11	21	3	6
Diabetes Mellitus	1448	1270	184	146	26	32	44	40	37	29	40	37	13	13	37	35	9	5
Other and undefined Constitutional Diseases	339	718	56	111	4	25	14	24	8	20	7	14	6	6	4	18	2	5
DEVELOPMENTAL DISEASES.																		
Premature Birth..	10400	8148	1521	1169	205	131	267	238	174	109	221	175	73	51	234	213	50	36
Atelectasis	701	498	123	94	8	11	12	6	18	10	6	4	3	5	15	7	3	1
Cyanosis	657	493	101	91	10	13	17	15	15	10	20	10	7	6	22	19	2	3
Spina Bifida	317	405	43	37	10	3	8	9	6	7	6	8	5	3	1	7	2	—
Imperforate Anus	125	50	18	9	1	—	1	1	6	—	3	—	1	—	1	—	1	—
Cleft Palate, Harelip	119	93	17	12	2	5	5	2	2	2	1	—	—	—	1	2	—	—
Other Congenital Defects	271	209	39	32	6	6	10	3	10	8	5	6	1	2	4	6	3	2
Old Age	13522	17955	1035	1768	258	328	422	546	316	408	462	533	158	193	184	340	123	135

Note.—For continuation of this Table, *see* page 186.

CAUSES of DEATH in REGISTRATION COUNTIES, 1899—*continued from page 177.*

CAUSES OF DEATH.	Part of Division III. South Midland Counties.												Division IV. Eastern Counties.					
	Buckinghamshire.		Oxfordshire.		Northamptonshire.		Huntingdonshire.		Bedfordshire.		Cambridgeshire.		Essex.		Suffolk.		Norfolk.	
	Males.	Females.	Males.	Females.	Males.	Females.	Males.	Females.	Males.	Females.	Males.	Females.	Males.	Females.	Males.	Females.	Males.	Females.
PARASITIC DISEASES.																		
Thrush	—	1	—	—	3	3	—	1	4	1	2	—	4	3	4	1	9	8
Other Dis. from Vegetable Parasites	—	—	—	—	—	—	—	—	—	—	—	—	—	—	—	—	—	—
Hydatid Disease	—	1	—	—	—	—	—	—	—	—	3	—	—	—	1	—	1	—
Other Dis. from Animal Parasites ..	3	2	—	1	—	—	—	—	—	—	—	1	—	—	—	—	—	—
DIETETIC DISEASES.																		
Starvation, Want of Breast-milk ..	3	1	1	—	1	1	—	—	1	—	1	—	5	6	4	1	—	4
Scurvy	—	—	—	—	1	—	—	—	—	—	—	—	—	—	—	—	—	—
Intemp. {Chronic Alcoholism ..	4	2	5	7	4	3	—	—	5	3	7	4	36	30	6	1	6	7
Intemp. {Delirium Tremens ..	8	—	1	—	3	—	—	—	1	—	2	—	15	—	5	—	5	—
CONSTITUTIONAL DISEASES.																		
Rheumatic Fever, Rheumatism of Heart	12	10	13	7	12	12	3	1	6	6	2	2	35	42	12	13	16	15
Rheumatism	3	5	3	2	4	3	1	—	3	6	1	1	13	13	8	5	3	4
Gout	4	—	4	1	7	1	2	—	2	—	4	—	16	2	5	2	4	2
Rickets	5	2	2	2	11	10	—	—	2	1	7	2	32	11	4	5	14	10
Cancer	58	101	79	115	105	186	30	35	52	107	87	140	294	405	159	206	186	307
Tabes Mesenterica	4	5	8	7	28	21	2	3	12	12	14	16	97	77	20	25	30	15
Tubercular Meningitis (Acute Hydrocephalus)	8	8	16	11	25	31	6	5	12	18	19	8	88	85	33	28	26	33
Phthisis	85	81	103	82	216	181	19	18	90	94	116	108	648	438	212	195	222	236
Other Forms of Tuberculosis, Scrofula	11	8	10	17	29	18	5	—	21	14	11	15	88	65	17	30	38	33
Purpura, Hæmorrhagic Diathesis ..	4	—	—	4	2	1	—	1	—	1	1	—	5	4	1	1	3	4
Anæmia, Chlorosis, Leucocythæmia	4	7	2	3	5	12	—	2	2	8	2	8	18	16	7	7	7	11
Diabetes Mellitus	5	7	12	10	14	20	4	3	9	8	8	9	32	28	24	14	31	20
Other and undefined Constitutional Diseases	1	4	—	4	8	4	1	—	1	4	4	4	14	30	4	10	5	13
DEVELOPMENTAL DISEASES.																		
Premature Birth	48	44	47	34	113	106	20	7	41	36	53	44	322	283	120	97	171	110
Atelectasis	1	2	4	—	9	9	—	1	1	2	9	5	24	17	9	3	8	5
Cyanosis	4	2	3	1	10	9	1	—	1	4	2	4	15	14	5	6	10	5
Spina Bifida	1	1	4	—	3	—	3	—	2	—	3	1	7	9	5	4	4	5
Imperforate Anus	1	—	—	—	1	—	—	1	1	2	—	—	1	2	2	1	3	—
Cleft Palate, Harelip	—	1	2	—	1	1	—	—	—	3	1	—	8	6	—	1	4	2
Other Congenital Defects	2	—	2	2	4	3	—	—	1	—	—	1	13	5	2	4	3	4
Old Age	101	107	138	157	154	194	34	48	89	129	128	148	385	491	280	329	311	422

Note.—For continuation of this Table, *see* page 187.

CAUSES of DEATH in REGISTRATION COUNTIES, 1899—*continued from page* 178.

CAUSES OF DEATH.	Division V. South Western Counties.										Part of Division VI. West Midland Counties.							
	Wiltshire.		Dorsetshire.		Devonshire.		Cornwall.		Somersetshire.		Gloucestershire.		Herefordshire.		Shropshire.		Staffordshire.	
	Males.	Females.	Males.	Females.	Males.	Females.	Males.	Females.	Males.	Females.	Males.	Females.	Males.	Females.	Males.	Females.	Males.	Females.
PARASITIC DISEASES.																		
Thrush	1	—	1	—	5	2	2	1	1	1	3	2	2	1	3	—	7	11
Other Dis. from Vegetable Parasites	—	—	—	—	—	—	—	—	—	—	—	—	—	—	—	—	—	—
Hydatid Disease	—	—	—	—	—	1	—	—	—	1	—	1	—	—	—	—	—	—
Other Dis. from Animal Parasites ..	—	1	1	—	2	—	—	—	1	—	1	—	—	3	—	—	1	—
DIETETIC DISEASES.																		
Starvation, Want of Breast-milk ..	—	—	1	1	5	1	3	2	2	3	3	1	—	—	1	2	9	11
Scurvy	—	—	—	—	—	—	—	—	—	—	1	1	—	—	—	—	—	—
Intemp. {Chronic Alcoholism ..	7	6	1	1	17	16	8	3	9	11	12	17	1	1	6	4	37	37
Intemp. {Delirium Tremens ..	2	—	—	—	4	1	1	—	11	3	8	2	—	—	6	3	21	2
CONSTITUTIONAL DISEASES.																		
Rheumatic Fever, Rheumatism of Heart	13	7	10	11	15	17	15	13	13	19	22	25	4	7	11	5	45	44
Rheumatism	5	1	3	1	12	15	6	10	4	7	11	12	4	2	2	3	20	16
Gout	4	2	2	1	16	2	1	—	17	5	8	4	1	—	3	—	18	2
Rickets	5	5	2	1	17	17	9	9	8	5	9	8	1	2	4	2	9	8
Cancer	87	132	87	116	257	370	90	199	168	287	250	378	46	70	102	137	331	462
Tabes Mesenterica	12	23	5	13	58	37	31	25	20	36	55	37	5	5	20	14	144	134
Tubercular Meningitis (Acute Hydrocephalus)	16	18	15	12	53	64	17	10	31	29	67	58	10	11	19	11	103	81
Phthisis	132	110	110	113	446	447	197	144	269	249	409	383	48	56	128	127	735	545
Other Forms of Tuberculosis, Scrofula	14	19	7	9	56	53	29	27	41	44	52	45	6	11	25	24	96	97
Purpura, Hæmorrhagic Diathesis ..	1	1	2	—	7	5	2	3	3	3	7	5	1	—	1	—	4	8
Anæmia, Chlorosis, Leucocythæmia	7	4	3	6	10	32	8	20	10	18	17	22	—	3	8	13	32	55
Diabetes Mellitus	11	11	11	6	27	41	11	12	33	24	46	25	7	4	21	15	49	38
Other and undefined Constitutional Diseases	—	5	4	8	8	22	8	13	6	12	12	18	1	4	5	8	8	10
DEVELOPMENTAL DISEASES.																		
Premature Birth..	76	49	49	44	130	107	70	72	128	97	195	155	31	15	72	47	472	400
Atelectasis	2	6	3	2	16	4	3	3	13	10	2	4	—	1	2	1	29	30
Cyanosis	4	2	7	2	10	6	5	6	7	4	14	7	2	3	7	5	30	20
Spina Bifida	1	7	2	1	3	9	2	1	5	9	1	9	2	1	3	3	14	19
Imperforate Anus	2	—	1	—	5	1	1	—	2	—	4	1	—	1	—	—	9	1
Cleft Palate, Harelip	1	2	—	—	4	1	—	1	2	2	1	3	—	—	—	1	8	6
Other Congenital Defects	2	—	4	1	5	3	2	—	7	3	4	4	—	1	3	4	7	4
Old Age	202	216	142	190	392	567	213	344	296	410	296	405	85	120	168	207	544	732

Note.—For continuation of this Table, *see* page 188.

CAUSES of DEATH in REGISTRATION COUNTIES, 1899—*continued from page* 179.

CAUSES OF DEATH.	Part of Division VI. West Midland Counties.				Division VII. North Midland Counties.										Division VIII. North Western Counties.			
	Worcestershire.		Warwickshire.		Leicestershire.		Rutlandshire.		Lincolnshire.		Nottinghamshire.		Derbyshire.		Cheshire.		Lancashire.	
	Males.	Females.	Males.	Females.	Males.	Females.	Males.	Females.	Males.	Females.	Males.	Females.	Males.	Females.	Males.	Females.	Males.	Females.
PARASITIC DISEASES.																		
Thrush	1	2	4	1	1	2	—	—	6	8	3	1	2	2	4	3	22	24
Other Dis. from Vegetable Parasites	—	—	—	—	—	—	—	—	—	—	—	—	—	—	—	—	—	—
Hydatid Disease	—	2	—	—	1	1	—	—	—	1	—	1	—	—	—	—	2	5
Other Dis. from Animal Parasites ..	—	1	—	—	—	—	—	—	—	—	3	—	—	—	—	—	2	2
DIETETIC DISEASES.																		
Starvation, Want of Breast-milk ..	5	2	3	5	6	6	1	—	4	4	7	3	2	3	4	2	21	19
Scurvy	—	—	—	1	—	—	—	—	1	—	—	—	—	—	—	1	3	1
Intemp. { Chronic Alcoholism ..	11	9	25	39	9	11	—	—	13	14	16	17	23	12	31	23	315	178
Intemp. { Delirium Tremens ..	6	—	13	1	5	2	—	—	5	1	8	—	4	—	2	3	76	13
CONSTITUTIONAL DISEASES.																		
Rheumatic Fever, Rheumatism of Heart	20	24	33	32	20	18	—	1	21	16	20	23	19	13	39	36	220	257
Rheumatism	4	9	13	11	6	4	—	—	8	10	9	11	8	7	16	7	68	107
Gout	12	7	12	4	7	—	—	—	6	3	7	—	1	4	4	2	24	4
Rickets	9	1	18	20	2	5	—	—	10	8	24	25	9	10	19	10	92	83
Cancer	148	254	269	472	148	175	8	7	175	265	189	283	109	214	262	410	1139	1939
Tabes Mesenterica	47	47	68	72	40	35	2	3	31	34	81	63	50	48	88	86	592	497
Tubercular Meningitis (Acute Hydrocephalus)	37	36	76	78	50	30	1	2	39	47	56	50	36	37	93	66	521	447
Phthisis	280	213	771	446	250	183	10	12	232	232	311	260	250	230	488	452	3759	2859
Other Forms of Tuberculosis, Scrofula	50	32	90	60	33	35	2	1	34	46	47	48	31	41	65	55	451	375
Purpura, Hæmorrhagic Diathesis ..	1	1	5	2	4	1	—	—	—	—	3	5	1	4	—	2	33	22
Anæmia, Chlorosis, Leucocythæmia	12	23	31	20	4	17	—	—	8	17	9	22	11	13	20	43	129	200
Diabetes Mellitus	18	26	29	39	24	20	1	3	35	19	31	29	31	24	31	25	176	160
Other and undefined Constitutional Diseases	6	9	4	18	5	9	1	—	8	18	3	13	6	11	7	13	41	93
DEVELOPMENTAL DISEASES.																		
Premature Birth	176	140	346	270	187	140	4	2	167	126	271	174	167	121	217	188	1491	1162
Atelectasis	4	4	19	13	9	3	—	—	11	7	9	8	11	8	14	13	110	65
Cyanosis	10	4	25	8	9	6	—	—	14	6	13	5	8	11	15	12	89	85
Spina Bifida	7	5	6	9	5	4	—	—	2	7	5	9	6	10	7	10	38	71
Imperforate Anus	—	—	3	1	2	1	—	—	1	—	3	2	3	1	—	—	12	7
Cleft Palate, Harelip	3	—	3	3	2	1	—	—	2	2	2	1	1	—	2	3	18	15
Other Congenital Defects	2	4	5	5	3	5	—	1	10	1	5	3	7	4	4	2	36	20
Old Age	213	297	403	480	229	264	15	27	327	371	272	296	221	284	353	441	1418	1963

Note.—For continuation of this Table, *see* page 189.

CAUSES of DEATH in REGISTRATION COUNTIES, 1899—*continued from page* 180.

CAUSES OF DEATH	Division IX. Yorkshire.						Division X Northern Counties.								Division XI. Monmouthshire and Wales.					
	West Riding.		East Riding (with York).		North Riding.		Durham.		Northumberland.		Cumberland.		Westmorland.		Monmouthshire.		South Wales.		North Wales.	
	Males.	Females.	Males.	Females.	Males.	Females.	Males.	Females.	Males.	Females.	Males.	Females.	Males.	Females.	Males.	Females.	Males.	Females.	Males.	Females.
PARASITIC DISEASES.																				
Thrush	22	10	1	—	3	1	—	—	1	—	1	1	—	1	2	2	5	5	—	—
Other Dis. from Vegetable Parasites	1	—	—	—	—	—	—	—	—	—	—	—	—	—	—	—	—	—	—	—
Hydatid Disease	6	4	2	—	—	—	—	—	1	—	—	—	—	—	1	1	—	2	—	1
Other Dis. from Animal Parasites ..	—	1	—	—	—	—	1	—	—	1	—	—	—	1	—	—	2	5	1	—
DIETETIC DISEASES.																				
Starvation, Want of Breast-milk ..	11	15	2	4	—	1	9	6	3	3	1	2	—	1	3	2	6	4	3	4
Scurvy	2	—	—	—	1	—	2	—	—	—	1	—	—	—	1	1	2	1	—	—
Intemp. Chronic Alcoholism ..	87	43	14	8	18	8	24	21	22	12	9	3	—	—	12	1	22	15	12	3
Intemp. Delirium Tremens ..	21	—	2	—	7	1	12	—	8	—	3	—	1	—	—	2	9	5	3	1
CONSTITUTIONAL DISEASES.																				
Rheumatic Fever, Rheumatism of Heart	104	102	12	9	10	9	39	43	33	26	10	14	—	1	9	11	46	58	13	28
Rheumatism	36	52	2	4	3	6	6	12	8	7	2	2	1	3	2	2	17	18	13	17
Gout	20	5	3	—	—	2	—	—	3	2	2	—	1	—	2	1	2	2	2	—
Rickets	87	87	19	11	5	8	18	17	11	10	3	2	—	—	2	4	31	27	4	3
Cancer	737	1274	137	240	139	200	281	446	188	242	97	140	22	30	88	121	303	482	229	274
Tabes Mesenterica	325	288	49	42	54	46	229	202	88	97	23	22	5	3	22	24	97	88	31	40
Tubercular Meningitis (Acute Hydrocephalus)	328	288	50	39	55	46	172	150	85	92	35	28	11	9	25	17	144	121	31	44
Phthisis	1966	1534	303	232	238	187	769	719	525	384	170	164	32	28	141	129	811	803	379	340
Other Forms of Tuberculosis, Scrofula	271	221	49	32	31	34	115	106	44	44	17	27	13	5	21	14	100	94	43	34
Purpura, Hæmorrhagic Diathesis ..	13	8	2	—	—	5	4	3	8	2	4	1	—	3	1	1	7	5	2	1
Anæmia, Chlorosis, Leucocythæmia	65	100	9	17	10	18	27	49	10	22	8	4	2	—	5	14	31	63	13	40
Diabetes Mellitus	134	114	21	15	18	24	36	40	21	22	13	10	5	—	5	9	45	41	29	18
Other and undefined Constitutional Diseases	30	57	2	6	6	10	2	18	5	10	5	5	1	—	2	1	10	19	4	12
DEVELOPMENTAL DISEASES.																				
Premature Birth..	885	699	130	113	123	114	482	386	218	152	72	42	21	12	106	78	324	267	110	93
Ateloctasis	63	42	10	6	8	4	58	41	14	9	7	7	3	—	4	3	15	16	4	6
Cyanosis	54	29	7	7	7	1	21	15	12	14	8	3	1	—	7	5	17	13	6	3
Spina Bifida	33	35	7	6	2	7	13	26	8	16	5	4	—	1	2	4	13	24	12	4
Imperforate Anus	20	6	3	2	1	—	3	4	4	—	—	—	—	—	—	—	5	5	—	1
Cleft Palate, Harelip	12	5	4	2	—	—	2	2	3	3	—	—	—	—	1	—	3	3	1	—
Other Congenital Defects	19	15	—	2	4	4	18	16	2	3	—	—	—	—	2	6	14	13	1	1
Old Age	989	1232	196	227	181	196	488	588	244	330	136	169	45	41	144	197	499	738	233	297

Note.—For continuation of this Table, *see* page 190.

CAUSES of DEATH in REGISTRATION COUNTIES, 1899—*continued from page* 181.

CAUSES OF DEATH.	England and Wales.		Division I. London.		Division II. South Eastern Counties.										Part of Division III. South Midland Counties.			
			London.		Surrey.		Kent.		Sussex.		Hampshire.		Berkshire.		Middlesex.		Hertfordshire.	
	Males.	Females.	Males.	Females.	Males.	Females.	Males.	Females.	Males.	Females.	Males.	Females.	Males.	Females.	Males.	Females.	Males.	Females.
DISEASES OF NERVOUS SYSTEM.																		
Inflammation of Brain or its Membranes	4176	3379	579	430	52	43	73	71	47	41	90	43	19	12	63	48	18	16
Apoplexy	8604	10,408	965	1295	163	198	243	270	182	204	242	211	83	108	162	227	57	78
Softening of Brain	1358	1188	112	128	61	58	42	39	29	23	39	38	17	13	48	26	16	17
Hemiplegia, Brain Paralysis.. ..	2810	3427	304	403	41	52	71	78	50	47	70	105	21	31	46	60	16	32
Paralysis Agitans	212	176	22	31	4	2	10	2	5	3	4	3	3	1	4	5	—	2
Insanity, General Paralysis of Insane	2435	1376	238	132	105	105	94	33	39	25	50	28	30	17	106	76	13	14
Chorea	40	132	5	20	2	1	1	3	—	—	—	6	—	—	1	2	—	1
Epilepsy	1371	1375	134	138	33	35	49	50	21	39	43	29	14	16	50	39	7	19
Convulsions	10,044	7975	930	755	111	106	173	163	63	71	154	121	47	40	124	104	33	27
Laryngismus Stridulus	281	154	50	24	6	4	7	5	1	2	7	7	—	—	6	1	5	—
Idiopathic Tetanus	17	7	1	1	—	1	—	1	—	—	2	—	1	—	1	—	2	—
Paraplegia, Diseases of Spinal Cord	1472	944	228	147	33	19	33	18	32	18	41	33	21	4	30	18	9	8
Other and undefined Diseases of Nervous System	1248	1320	192	249	29	27	34	28	27	27	31	37	11	10	25	22	6	5
DISEASES OF ORGANS OF SPECIAL SENSE.																		
Otitis, Otorrhœa	496	408	91	80	9	3	7	15	12	4	13	7	2	5	5	6	—	5
Epistaxis and Dis. of Nose	44	32	7	2	2	1	1	—	1	1	—	—	—	1	3	1	—	—
Ophthalmia and Dis. of Eye.. ..	29	24	4	4	—	1	2	—	—	—	—	—	—	—	2	—	1	2
DISEASES OF CIRCULATORY SYSTEM.																		
Endocarditis, Valvular Disease ..	5639	6479	903	1054	132	184	164	199	134	139	185	165	47	52	165	130	57	45
Pericarditis	332	272	105	80	11	8	6	8	4	8	6	9	1	1	12	8	—	1
Hypertrophy of Heart..	140	107	40	24	2	2	3	1	7	4	8	2	2	—	4	3	2	2
Angina Pectoris	452	246	65	33	11	7	15	4	8	5	8	3	7	1	10	5	3	4
Syncope	711	513	29	34	18	6	23	20	8	7	18	12	15	8	13	12	12	11
Aneurism	723	176	185	34	15	7	23	1	17	7	25	7	6	1	17	3	2	2
Senile Gangrene	690	588	54	89	15	13	27	19	5	16	19	18	8	11	13	8	8	4
Embolism, Thrombosis	586	958	108	149	12	22	12	28	9	26	13	37	6	11	13	15	4	5
Phlebitis	63	117	6	18	2	6	2	3	1	2	1	3	—	—	3	2	—	—
Varicose Veins	31	58	14	5	1	2	3	3	1	1	—	—	—	—	—	—	—	1
Other and undefined Diseases of Circulatory System	16,510	18,779	2019	2506	276	313	452	504	295	378	472	455	158	157	267	314	110	147

Note.—For continuation of this Table, *see* page 191.

CAUSES of DEATH in REGISTRATION COUNTIES, 1899—*continued from page* 182.

CAUSES OF DEATH.	Part of Division III. South Midland Counties.												Division IV. Eastern Counties.					
	Buckinghamshire.		Oxfordshire.		Northamptonshire.		Huntingdonshire.		Bedfordshire.		Cambridgeshire.		Essex.		Suffolk.		Norfolk.	
	Males.	Females.	Males.	Females.	Males.	Females.	Males.	Females.	Males.	Females.	Males.	Females.	Males.	Females.	Males.	Females.	Males.	Females.
DISEASES OF NERVOUS SYSTEM.																		
Inflammation of Brain or its Membranes	17	10	13	8	30	27	—	1	11	13	12	10	103	82	26	18	26	22
Apoplexy	53	70	60	71	103	75	19	28	49	70	45	77	223	249	92	98	153	155
Softening of Brain	12	12	8	8	12	15	5	4	7	11	14	7	33	23	18	15	29	21
Hemiplegia, Brain Paralysis	17	24	27	32	46	45	5	10	34	38	22	27	87	92	50	47	59	114
Paralysis Agitans	3	2	1	1	3	3	—	—	1	1	2	3	6	1	2	1	1	3
Insanity, General Paralysis of Insane	11	8	8	8	43	16	—	1	25	12	9	3	127	44	20	14	53	44
Chorea	1	—	—	—	—	1	—	—	1	3	—	1	1	4	—	2	1	1
Epilepsy	12	6	12	16	10	13	1	2	10	6	8	4	44	29	13	13	17	27
Convulsions	15	18	28	21	78	54	4	4	42	28	35	22	220	176	54	49	85	72
Laryngismus Stridulus	—	—	3	1	5	1	—	—	—	1	2	—	10	3	1	2	7	3
Idiopathic Tetanus	—	—	1	—	—	—	—	—	—	—	1	—	—	—	—	—	—	—
Paraplegia, Diseases of Spinal Cord	6	4	8	8	14	4	3	—	13	4	6	8	33	11	17	13	31	20
Other and undefined Diseases of Nervous System	6	4	7	6	7	8	3	3	1	4	4	5	25	32	10	10	15	16
DISEASES OF ORGANS OF SPECIAL SENSE.																		
Otitis, Otorrhœa	6	1	2	2	5	4	1	—	3	4	—	1	14	10	3	1	6	8
Epistaxis and Dis. of Nose	—	—	—	1	1	—	—	—	—	—	—	—	—	1	—	—	—	—
Ophthalmia and Dis. of Eye	—	—	—	—	—	—	—	—	—	—	—	—	—	—	—	—	2	1
DISEASES OF CIRCULATORY SYSTEM.																		
Endocarditis, Valvular Disease	37	53	35	33	58	40	8	11	29	42	36	50	122	147	58	66	77	88
Pericarditis	2	2	2	—	2	3	1	1	1	2	1	5	7	3	1	4	3	3
Hypertrophy of Heart	2	—	—	—	1	1	1	1	—	1	1	—	2	3	—	2	1	—
Angina Pectoris	—	—	2	—	8	3	1	1	5	2	1	—	15	8	4	3	5	1
Syncope	6	7	8	6	6	6	—	—	13	6	4	4	25	19	10	10	6	4
Aneurism	2	—	2	1	2	—	4	—	2	—	3	—	19	3	5	1	2	—
Senile Gangrene	9	1	4	5	17	2	1	3	9	1	9	5	23	20	20	10	20	19
Embolism, Thrombosis	1	5	3	15	1	8	3	1	4	3	3	5	12	21	4	17	13	14
Phlebitis	—	1	1	2	—	3	—	1	—	1	1	2	1	5	—	1	4	1
Varicose Veins	—	—	—	—	—	—	—	1	—	—	—	—	—	3	—	1	1	1
Other and undefined Diseases of Circulatory System	72	81	109	124	153	196	32	26	60	93	91	101	466	496	209	22	243	358

Note.—For continuation of this Table, *see* page 192.

CAUSES of DEATH in REGISTRATION COUNTIES, 1899—*continued from page* 183.

CAUSES OF DEATH	Division V. South Western Counties.										Part of Division VI. West Midland Counties.							
	Wiltshire.		Dorsetshire.		Devonshire.		Cornwall.		Somersetshire.		Gloucestershire.		Herefordshire.		Shropshire.		Staffordshire.	
	Males.	Females.	Males.	Females.	Males.	Females.	Males.	Females.	Males.	Females.	Males.	Females.	Males.	Females.	Males.	Females.	Males.	Females.
DISEASES OF NERVOUS SYSTEM.																		
Inflammation of Brain or its Membranes	13	16	13	13	54	39	12	18	31	19	52	53	8	5	19	10	187	128
Apoplexy	78	89	90	90	187	255	101	130	146	192	192	214	43	48	88	86	290	342
Softening of Brain	20	10	8	13	49	42	6	9	22	24	22	24	7	1	6	10	33	40
Hemiplegia, Brain Paralysis ..	34	31	19	33	62	99	36	37	47	70	90	90	25	17	27	41	114	126
Paralysis Agitans	6	8	2	—	7	7	5	2	6	5	4	6	—	—	2	1	7	3
Insanity, General Paralysis of Insane	26	10	10	6	48	35	14	10	26	29	70	37	6	3	17	10	112	70
Chorea	1	—	—	—	2	1	—	1	—	—	2	—	—	1	1	—	3	7
Epilepsy	14	13	8	5	24	39	13	22	32	29	26	33	5	5	17	14	54	65
Convulsions	42	32	40	29	166	146	84	56	100	79	177	141	30	23	51	36	557	466
Laryngismus Stridulus	3	—	1	1	4	7	1	—	2	3	6	1	—	—	1	1	6	3
Idiopathic Tetanus	—	—	—	—	—	—	—	—	—	—	1	—	—	—	—	—	—	—
Paraplegia, Diseases of Spinal Cord	11	7	7	8	41	19	10	13	27	12	21	21	2	4	19	7	50	21
Other and undefined Diseases of Nervous System	9	11	10	3	26	27	9	10	30	22	21	26	—	5	17	8	46	50
DISEASES OF ORGANS OF SPECIAL SENSE.																		
Otitis, Otorrhœa	1	2	2	1	8	5	4	3	7	3	12	7	—	1	4	3	19	23
Epistaxis and Dis. of Nose	—	1	—	—	—	2	—	—	1	1	2	—	—	—	1	—	3	1
Ophthalmia and Dis. of Eye ..	—	—	—	—	—	—	—	—	—	1	2	1	1	—	—	—	1	—
DISEASES OF CIRCULATORY SYSTEM.																		
Endocarditis, Valvular Disease ..	41	48	31	43	126	143	49	58	80	103	127	156	21	27	45	46	141	166
Pericarditis	1	—	—	—	5	6	2	1	6	3	11	2	2	2	2	2	6	6
Hypertrophy of Heart	1	4	—	—	5	—	—	—	4	—	3	2	—	1	—	—	6	7
Angina Pectoris	5	2	3	2	10	6	3	1	5	8	12	5	1	1	6	4	16	7
Syncope	10	9	1	1	27	21	2	5	9	8	19	13	6	1	12	4	22	18
Aneurism	5	3	2	—	18	5	8	2	9	2	27	5	1	1	6	1	21	5
Senile Gangrene	4	3	3	1	14	14	8	6	9	13	16	11	3	5	12	8	28	21
Embolism, Thrombosis	4	5	—	1	14	24	5	13	14	9	17	27	2	3	6	8	21	25
Phlebitis	—	—	1	—	1	4	1	2	4	1	—	2	—	1	—	1	1	6
Varicose Veins	—	—	—	—	1	—	—	—	1	2	—	1	—	—	—	—	1	1
Other and undefined Diseases of Circulatory System	168	221	123	134	379	497	170	239	303	367	375	446	82	81	204	228	655	693

Note.—For continuation of this Table, *see* page 193.

CAUSES of DEATH in REGISTRATION COUNTIES, 1899—*continued from page* 184.

CAUSES OF DEATH.	Part of Division VI. West Midland Counties.				Division VII. North Midland Counties.										Division VIII North Western Counties.			
	Worcestershire.		Warwickshire.		Leicestershire.		Rutland-shire.		Lincoln-shire.		Nottingham-shire.		Derbyshire.		Cheshire		Lancashire.	
	Males.	Females.	Males.	Females.	Males.	Females.	Males.	Females.	Males.	Females.	Males.	Females.	Males.	Females.	Males.	Females.	Males.	Females.
DISEASES OF NERVOUS SYSTEM.																		
Inflammation of Brain or its Membranes	64	39	151	142	46	32	1	—	42	35	71	53	57	45	94	79	919	778
Apoplexy	123	167	210	282	100	160	8	9	181	180	147	190	126	160	188	217	1178	1533
Softening of Brain	16	9	20	19	16	14	1	—	29	27	18	13	17	14	33	34	206	178
Hemiplegia, Brain Paralysis ..	50	73	74	78	45	34	—	1	65	65	49	59	49	42	55	93	331	411
Paralysis Agitans	2	1	7	5	3	1	—	—	6	5	4	8	3	3	5	5	27	20
Insanity, General Paralysis of Insane	21	12	68	22	23	13	—	—	31	20	36	31	23	10	55	33	339	199
Chorea	—	2	2	9	—	4	—	—	—	2	1	1	1	2	2	1	4	22
Epilepsy	18	19	46	51	13	12	1	—	19	26	21	16	19	34	33	32	195	167
Convulsions	83	70	236	174	131	113	4	8	177	109	192	175	196	175	254	183	1612	1271
Laryngismus Stridulus	3	1	11	8	6	3	—	—	3	3	2	1	5	2	8	5	47	35
Idiopathic Tetanus	—	—	—	1	—	—	—	—	—	—	—	—	—	—	—	—	3	—
Paraplegia, Diseases of Spinal Cord	15	17	52	30	25	10	2	1	32	16	14	17	18	9	37	24	220	138
Other and undefined Diseases of Nervous System	16	19	36	45	7	11	1	1	17	11	24	16	26	24	38	41	208	228
DISEASES OF ORGANS OF SPECIAL SENSE																		
Otitis, Otorrhœa	8	4	16	9	9	3	—	—	10	3	11	13	6	5	14	12	70	59
Epistaxis and Dis. of Nose	—	—	1	1	—	1	—	—	1	—	—	—	—	1	—	2	9	4
Ophthalmia and Dis. of Eye ..	1	—	—	1	1	—	—	—	2	1	—	1	2	—	—	—	3	5
DISEASES OF CIRCULATORY SYSTEM.																		
Endocarditis, Valvular Disease ..	78	62	133	162	51	81	6	2	78	101	85	105	74	88	125	140	761	891
Pericarditis	2	3	6	4	—	2	—	—	4	5	7	6	1	2	3	7	35	35
Hypertrophy of Heart	1	1	3	3	—	—	—	—	1	1	1	1	1	—	2	1	23	16
Angina Pectoris	7	5	14	7	8	4	1	1	11	2	3	2	5	6	13	5	56	35
Syncope	17	8	29	14	28	13	1	—	9	6	7	3	21	10	21	17	117	91
Aneurism	7	3	6	7	7	2	—	—	6	3	6	3	5	1	20	4	74	22
Senile Gangrene	12	11	14	13	6	7	—	—	23	13	8	6	11	8	16	11	91	67
Embolism, Thrombosis	6	12	19	24	9	17	—	1	11	11	12	18	10	14	17	29	76	122
Phlebitis	1	1	2	1	—	—	—	—	—	1	1	3	2	1	3	6	11	15
Varicose Veins	—	2	—	1	—	—	—	—	—	3	—	—	1	1	—	—	2	8
Other and undefined Diseases of Circulatory System	254	285	360	507	183	229	11	11	276	257	329	331	236	263	454	496	2348	2804

Note.—For continuation of this Table, *see* page 194.

CAUSES of DEATH in REGISTRATION COUNTIES, 1899—*continued from page* 185.

CAUSES OF DEATH.	Division IX. Yorkshire.						Division X. Northern Counties.								Division XI. Monmouthshire and Wales.					
	West Riding.		East Riding (with York).		North Riding.		Durham.		Northumberland.		Cumberland.		Westmorland.		Monmouthshire.		South Wales.		North Wales.	
	Males.	Females.	Males.	Females.	Males.	Females.	Males.	Females.	Males.	Females.	Males.	Females.	Males.	Females.	Males.	Females.	Males	Females.	Males.	Females.
DISEASES OF NERVOUS SYSTEM.																				
Inflammation of Brain or its Membranes	416	325	73	40	67	50	228	227	90	66	29	25	8	6	39	30	153	153	60	58
Apoplexy	881	918	135	130	116	129	311	355	151	186	66	101	25	33	68	106	289	334	192	288
Softening of Brain	137	121	29	23	15	10	32	20	21	14	12	9	5	2	18	10	35	25	23	15
Hemiplegia, Brain Paralysis.. ..	222	304	46	62	41	32	94	86	59	65	16	29	1	6	24	27	124	110	45	69
Paralysis Agitans	18	10	4	3	1	6	5	2	4	3	1	2	—	—	1	2	9	2	2	2
Insanity, General Paralysis of Insane	144	104	62	22	25	8	82	36	47	27	8	2	—	1	28	10	60	27	23	11
Chorea	3	18	1	—	2	—	1	3	—	4	1	1	—	—	—	2	—	4	—	2
Epilepsy	121	114	25	14	17	8	50	39	23	35	7	7	1	1	17	18	54	49	20	27
Convulsions	1205	872	198	146	156	124	562	474	264	177	57	54	16	17	136	134	875	692	247	166
Laryngismus Stridulus	39	14	—	—	1	—	8	8	5	1	—	—	—	1	4	—	3	2	2	—
Idiopathic Tetanus	1	—	1	—	—	1	—	—	—	—	—	2	—	—	1	—	1	—	—	—
Paraplegia, Diseases of Spinal Cord	104	90	37	17	16	16	42	29	25	21	15	8	4	—	12	4	38	31	18	17
Other and undefined Diseases of Nervous System	107	106	15	11	17	14	45	42	24	23	10	7	4	4	8	10	26	32	18	20
DISEASES OF ORGANS OF SPECIAL SENSE.																				
Otitis, Otorrhœa	41	35	11	5	2	5	14	14	18	9	4	2	1	—	5	2	15	19	5	5
Epistaxis and Dis. of Nose	5	2	1	—	—	—	—	2	3	1	—	1	1	—	1	—	—	1	—	3
Ophthalmia and Dis. of Eye.. ..	2	2	—	3	—	—	—	—	—	—	1	—	—	—	1	—	1	1	—	—
DISEASES OF CIRCULATORY SYSTEM.																				
Endocarditis, Valvular Disease ..	528	592	93	105	69	80	170	204	107	135	39	64	13	16	65	62	151	185	105	107
Pericarditis	30	14	4	—	5	4	9	5	7	3	3	1	—	—	4	1	9	6	3	6
Hypertrophy of Heart..	3	9	1	3	1	—	—	2	1	3	—	—	—	—	1	—	4	2	2	5
Angina Pectoris	37	18	6	4	5	6	13	9	8	4	7	3	1	1	4	1	18	14	6	3
Syncope	44	38	6	11	18	4	12	13	27	12	1	1	1	2	6	4	20	11	4	3
Aneurism	46	9	21	5	9	2	26	2	12	9	5	1	—	1	5	1	31	9	9	1
Senile Gangrene	75	45	6	7	6	5	23	16	12	9	7	5	2	2	4	8	9	16	7	13
Embolism, Thrombosis	50	80	6	16	10	17	12	15	6	19	7	11	2	3	6	8	14	30	9	14
Phlebitis	3	9	3	1	1	1	1	1	2	3	—	1	—	—	1	1	1	4	1	—
Varicose Veins	—	7	—	—	—	1	2	1	—	2	1	1	1	—	—	—	1	3	—	6
Other and undefined Diseases of Circulatory System	1450	1567	216	212	164	182	609	617	364	342	166	179	32	47	157	174	606	639	347	358

Note.—For continuation of this Table, *see* page 195.

CAUSES of DEATH in REGISTRATION COUNTIES, 1899—*continued from page* 186.

CAUSES OF DEATH.	England and Wales.		Division I. London.		Division II. South Eastern Counties.										Part of Division III. South Midland Counties.			
			London.		Surrey.		Kent.		Sussex.		Hampshire.		Berkshire.		Middlesex.		Hertfordshire.	
	Males.	Females.	Males.	Females.	Males.	Females.	Males.	Females.	Males.	Females.	Males.	Females.	Males.	Females.	Males.	Females.	Males.	Females.
DISEASES OF RESPIRATORY SYSTEM.																		
Laryngitis	752	571	80	64	10	12	18	15	17	12	16	14	5	5	23	12	5	5
Croup	553	453	44	34	2	6	9	20	4	5	15	12	2	3	10	6	8	6
Other Dis. of Larynx and Trachea..	77	47	12	7	2	1	3	2	1	1	2	2	—	1	1	—	—	—
Emphysema, Asthma	1628	1191	290	239	29	25	42	38	46	30	32	39	11	7	33	40	14	6
Bronchitis	25,095	26,111	4252	4861	307	383	518	563	304	407	461	534	134	150	429	467	175	169
Pneumonia..	23,044	16,801	3717	2857	340	254	436	301	238	202	350	254	129	86	425	317	118	91
Pleurisy	983	602	170	122	16	12	21	13	17	12	19	17	9	1	15	11	7	1
Other and undefined Diseases of Respiratory System	2191	1677	336	326	36	42	51	42	35	28	46	37	12	13	47	40	2	5
DISEASES OF DIGESTIVE SYSTEM.																		
Stomatitis, Disease of Mouth ..	230	257	23	37	1	—	1	4	4	1	2	7	—	3	7	6	2	—
Dentition	1845	1551	184	144	19	19	27	35	18	17	40	36	8	7	26	24	8	8
Sore-throat, Quinsy	318	270	46	28	6	7	10	8	4	5	14	2	7	6	8	4	1	—
Dyspepsia	51	55	6	5	—	2	—	1	3	2	2	2	—	—	1	—	—	1
Hæmatemesis	160	113	20	18	3	2	8	3	1	1	3	6	1	1	3	1	2	1
Melæna	46	62	6	5	—	3	1	2	2	—	1	4	—	—	—	1	1	2
Diseases of Stomach	2377	3252	295	407	48	59	50	83	27	62	49	51	16	20	43	65	15	23
Enteritis	2953	2604	414	334	46	44	94	81	54	35	43	27	16	12	72	85	18	14
Gastro-entiritis	7133	6563	1241	1121	148	94	162	145	56	37	88	74	33	29	205	185	40	48
Ulceration of Intestine..	181	164	37	38	4	2	3	6	5	2	9	3	4	1	2	2	1	—
Ileus, Obstruction of Intestine ..	1008	1207	125	158	22	23	21	36	20	21	26	29	9	9	15	21	5	15
Stricture or Strangulation of Intestine	76	68	9	11	2	—	3	2	1	1	3	5	2	1	1	4	—	—
Intussusception of Intestine	297	160	57	27	5	3	10	5	4	5	9	4	3	1	3	6	1	1
Hernia	674	805	110	126	10	21	19	15	15	8	19	14	5	11	5	14	7	6
Fistula	30	22	5	1	1	—	—	—	—	1	1	1	—	—	—	—	—	—
Peritonitis	984	1010	108	126	15	21	24	20	11	23	33	24	3	6	16	19	7	5
Ascites	54	96	6	10	2	1	1	1	2	1	1	3	1	—	1	2	—	—
Gallstones	153	335	21	51	4	9	5	8	6	11	7	8	1	2	6	10	1	2
Cirrhosis of Liver	2574	1958	437	446	66	32	78	50	47	47	66	53	18	25	67	58	22	15
Other Diseases of Liver	1534	1497	231	218	28	31	33	34	27	28	43	39	8	14	33	30	9	7
Other and undefined Diseases of Digestive System	197	201	29	44	5	3	1	5	3	4	5	3	1	1	2	2	2	1
DISEASES OF LYMPHATIC SYSTEM AND DUCTLESS GLANDS.																		
Diseases of Spleen	29	24	4	2	1	2	3	1	—	—	1	1	1	—	—	1	—	—
Diseases of Lymphatic System ..	192	118	21	27	2	5	4	2	1	3	2	—	3	2	7	4	2	2
Diseases of Thyroid Body	33	279	1	25	—	6	—	8	—	9	—	5	—	3	—	7	1	3
Diseases of Supra-renal Capsules ..	99	107	12	15	5	2	4	7	1	2	2	1	3	1	2	3	1	2

Note.—For continuation of this Table, *see* page 196.

CAUSES of DEATH in REGISTRATION COUNTIES, 1899—*continued from page* 187.

CAUSES OF DEATH.	Part of Division III. South Midland Counties.												Division IV. Eastern Counties.					
	Buckinghamshire.		Oxfordshire.		Northamptonshire.		Huntingdonshire.		Bedfordshire.		Cambridgeshire.		Essex.		Suffolk.		Norfolk.	
	Males.	Females.	Males.	Females.	Males.	Females.	Males.	Females.	Males.	Females.	Males.	Females.	Males.	Females.	Males.	Females.	Males.	Females.
Diseases of Respiratory System.																		
Laryngitis	2	4	6	1	10	6	—	1	3	6	5	1	32	18	10	4	4	5
Croup	4	1	—	1	5	5	1	—	1	3	—	—	9	3	1	1	5	2
Other Dis. of Larynx and Trachea	—	1	—	1	1	—	—	—	—	1	2	—	5	2	—	1	1	—
Emphysema, Asthma	17	8	10	7	22	14	2	—	3	6	19	12	47	36	23	14	18	19
Bronchitis	119	126	90	130	245	229	27	41	109	141	76	109	688	677	208	241	297	265
Pneumonia..	65	35	71	56	146	118	15	13	62	62	84	53	596	437	124	87	172	139
Pleurisy	—	4	4	2	7	5	—	1	6	3	4	2	21	14	9	7	6	8
Other and undefined Diseases of Respiratory System	10	10	8	8	13	15	2	4	13	10	6	9	73	68	21	11	21	22
Diseases of Digestive System.																		
Stomatitis, Disease of Mouth ..	—	2	—	1	—	4	—	—	—	1	—	2	2	7	5	1	3	2
Dentition	8	4	9	4	11	7	—	—	6	9	8	9	50	30	12	10	25	22
Sore-throat, Quinsy	2	—	3	1	—	4	3	—	1	2	2	2	9	11	1	6	4	2
Dyspepsia	—	—	—	—	—	1	—	—	—	—	—	—	1	1	1	—	—	2
Hæmatemesis	1	—	1	1	2	—	—	—	—	1	—	—	5	5	1	3	2	—
Melæna	—	—	—	—	—	1	—	—	—	—	—	—	1	2	1	1	—	—
Diseases of Stomach	6	12	12	16	10	22	5	—	14	13	20	10	54	69	19	34	23	36
Enteritis	8	19	12	2	20	18	—	1	12	5	10	15	95	85	14	15	30	28
Gastro-enteritis	34	26	17	14	32	34	5	2	27	21	32	18	342	296	42	39	52	38
Ulceration of Intestine..	—	1	—	2	—	1	—	—	—	—	1	—	10	4	1	2	2	2
Ileus, Obstruction of Intestine ..	3	8	6	7	9	9	1	1	5	6	8	7	27	36	12	16	20	19
Stricture or Strangulation of Intestine	2	—	1	1	4	—	—	—	1	—	—	1	3	3	2	—	—	1
Intussusception of Intestine	—	—	4	—	1	1	1	1	—	—	1	1	9	4	2	1	2	1
Hernia	6	1	5	7	5	9	—	1	5	3	4	10	12	13	8	7	7	7
Fistula	—	—	—	1	1	—	—	—	—	—	—	—	1	1	2	—	1	—
Peritonitis	5	7	9	2	9	6	—	2	7	5	4	4	24	27	7	9	12	11
Ascites	—	1	1	1	—	2	—	—	—	—	—	4	—	2	—	3	—	1
Gallstones	1	1	5	1	3	4	—	1	—	2	2	—	2	6	1	1	1	5
Cirrhosis of Liver	22	13	15	11	21	7	3	3	18	6	19	9	78	50	29	18	30	16
Other Diseases of Liver	11	8	15	11	17	20	3	1	14	9	10	7	57	28	17	20	24	25
Other and undefined Diseases of Digestive System	2	—	—	2	2	1	—	1	—	—	—	1	6	9	3	1	5	6
Diseases of Lymphatic System and Ductless Glands.																		
Diseases of Spleen	—	—	—	—	1	—	—	—	1	—	—	—	—	—	—	—	—	—
Diseases of Lymphatic System ..	—	—	2	1	1	2	—	—	1	—	1	1	7	3	3	4	1	1
Diseases of Thyroid Body	—	2	—	4	—	2	—	1	—	2	—	1	—	4	1	1	2	6
Diseases of Supra-renal Capsules ..	—	—	—	3	1	1	—	—	—	2	—	5	—	3	2	—	—	1

Note.—For continuation of this Table, *see* page 197.

CAUSES of DEATH in REGISTRATION COUNTIES, 1899—*continued from page* 188.

CAUSES OF DEATH.	Division V. South Western Counties.										Part of Division VI. West Midland Counties.							
	Wiltshire.		Dorsetshire.		Devonshire.		Cornwall.		Somersetshire.		Gloucestershire.		Herefordshire.		Shropshire.		Staffordshire.	
	Males.	Females.	Males.	Females.	Males.	Females.	Males.	Females.	Males.	Females.	Males.	Females.	Males.	Females.	Males.	Females.	Males.	Females.
DISEASES OF RESPIRATORY SYSTEM.																		
Laryngitis	4	3	6	2	22	14	6	1	10	6	9	8	4	1	5	2	24	27
Croup	6	4	7	3	13	8	4	4	10	3	5	4	3	4	3	5	35	24
Other Dis. of Larynx and Trachea	—	—	—	—	2	—	1	—	4	2	—	—	—	—	—	2	3	4
Emphysema, Asthma	17	13	11	6	42	29	16	9	31	22	36	26	12	3	16	8	58	23
Bronchitis	203	230	132	152	526	542	174	183	349	335	527	571	71	83	172	170	1124	1043
Pneumonia..	129	101	66	46	358	234	140	131	244	198	360	311	45	25	149	108	992	708
Pleurisy	7	2	4	5	21	11	11	7	7	11	14	11	5	3	9	5	39	22
Other and undefined Diseases of Respiratory System	15	18	20	12	45	41	55	15	29	36	59	38	10	6	21	18	90	50
DISEASES OF DIGESTIVE SYSTEM.																		
Stomatitis, Disease of Mouth ..	2	3	—	1	6	7	—	—	1	1	4	3	1	—	1	2	13	11
Dentition	9	10	10	4	25	28	14	10	10	14	16	24	2	7	7	3	88	60
Sore-throat, Quinsy	3	1	3	3	7	8	2	2	2	3	3	7	2	2	1	4	17	10
Dyspepsia	1	4	—	—	3	2	1	1	—	—	—	2	—	—	1	—	2	3
Hæmatemesis	3	3	1	—	7	4	1	2	4	2	5	—	2	—	5	—	9	6
Melæna	—	1	—	—	1	—	—	1	1	4	1	—	—	—	—	1	1	3
Diseases of Stomach	16	17	13	21	55	75	32	25	29	56	45	64	13	12	22	25	110	143
Enteritis	23	19	26	16	44	64	14	18	35	34	41	37	11	3	20	17	134	136
Gastro-enteritis	17	11	18	7	126	109	24	26	37	41	79	84	4	6	37	17	332	334
Ulceration of Intestine..	1	1	—	2	2	4	—	1	3	—	5	3	1	—	2	1	9	5
Ileus, Obstruction of Intestine ..	8	8	3	12	34	24	20	21	13	27	19	20	4	3	9	16	54	50
Stricture or Strangulation of Intestine	1	2	—	1	3	3	—	—	1	3	2	1	—	—	—	—	2	2
Intussusception of Intestine	4	1	—	—	6	2	4	—	2	3	1	2	3	—	1	2	14	7
Hernia	8	8	3	4	14	16	5	7	11	11	13	22	5	4	7	4	26	30
Fistula	—	—	1	—	—	—	—	—	—	—	1	—	—	—	—	—	2	1
Peritonitis	12	11	7	8	20	18	13	7	22	14	18	18	6	2	10	6	37	46
Ascites	1	1	—	—	—	5	1	1	1	1	1	2	—	—	—	1	1	4
Gallstones	—	2	1	2	2	2	2	4	2	5	3	5	1	1	1	5	4	9
Cirrhosis of Liver	26	11	14	4	38	29	10	13	40	27	40	40	12	8	32	13	121	79
Other Diseases of Liver	19	12	6	13	26	28	17	20	24	35	32	36	2	7	19	15	74	83
Other and undefined Diseases of Digestive System	—	—	3	2	8	8	2	1	6	3	6	2	2	2	—	2	9	16
DISEASES OF LYMPHATIC SYSTEM AND DUCTLESS GLANDS.																		
Diseases of Spleen	—	—	—	1	3	—	—	1	—	2	—	—	—	1	2	—	1	—
Diseases of Lymphatic System ..	1	—	—	2	3	4	—	—	9	1	9	4	—	—	—	—	7	5
Diseases of Thyroid Body	1	3	—	2	2	8	2	3	—	10	1	7	1	1	—	1	1	7
Diseases of Supra-renal Capsules ..	—	3	—	1	6	5	2	2	3	4	2	6	1	—	1	1	2	5

Note.—For continuation of this Table, *see* page 198.

CAUSES of DEATH in REGISTRATION COUNTIES, 1899—*continued from page* 189.

CAUSES OF DEATH.	Part of Division VI. West Midland Counties.				Division VII. North Midland Counties.										Division VIII. North Western Counties.			
	Worcestershire.		Warwickshire.		Leicestershire.		Rutlandshire.		Lincolnshire.		Nottinghamshire.		Derbyshire.		Cheshire.		Lancashire.	
	Males.	Females.	Males.	Females.	Males.	Females.	Males.	Females.	Males.	Females.	Males.	Females.	Males.	Females.	Males.	Females.	Males.	Females.
DISEASES OF RESPIRATORY SYSTEM.																		
Laryngitis	6	11	14	15	17	9	—	1	4	5	11	7	13	7	15	20	137	103
Croup	3	2	9	9	12	11	2	1	4	5	6	5	11	5	14	10	127	114
Other Dis. of Larynx and Trachea	—	—	1	4	—	—	1	—	—	—	—	—	—	1	2	1	12	7
Emphysema, Asthma	17	9	44	32	15	21	—	—	20	13	21	17	24	18	29	24	190	140
Bronchitis	349	312	776	740	370	337	9	9	309	292	490	424	308	368	546	561	4352	4736
Pneumonia..	264	211	648	477	205	136	8	12	234	161	388	330	282	192	560	429	4890	3397
Pleurisy	11	3	31	18	9	6	2	—	7	3	18	17	13	10	28	13	156	126
Other and undefined Diseases of Respiratory System	22	21	84	44	11	6	—	—	21	8	33	27	42	18	49	52	324	232
DISEASES OF DIGESTIVE SYSTEM.																		
Stomatitis, Disease of Mouth ..	1	3	8	6	1	2	—	—	7	4	5	3	4	2	2	7	57	63
Dentition	21	13	40	40	24	13	1	—	37	26	35	25	33	23	44	36	378	328
Sore-throat, Quinsy	4	4	5	8	6	6	1	—	5	2	2	3	4	2	6	4	46	37
Dyspepsia	—	—	2	2	—	—	—	—	—	—	1	—	1	—	1	—	9	12
Hæmatemesis	1	1	5	3	4	1	—	—	4	3	2	—	1	—	4	2	16	14
Melæna	—	—	—	—	—	—	—	—	1	1	2	2	1	1	—	1	9	10
Diseases of Stomach	35	35	78	103	37	54	—	—	30	41	61	58	25	52	58	70	401	575
Enteritis	39	59	105	68	45	33	2	2	25	19	74	68	40	32	66	48	498	442
Gastro-Enteritis	97	88	316	305	67	52	—	2	55	56	150	131	80	80	210	194	1080	1020
Ulceration of Intestine..	1	—	6	7	3	3	—	—	5	3	2	—	—	4	—	2	27	30
Ileus, Obstruction of Intestine ..	9	16	24	31	9	13	2	3	23	25	16	17	11	20	28	30	135	140
Stricture or Strangulation of Intestine	1	—	1	2	2	—	—	—	1	—	2	—	1	1	2	1	10	10
Intussusception of Intestine	5	3	9	5	1	3	—	—	1	2	6	5	5	1	9	3	46	23
Hernia	11	10	20	20	7	9	1	—	12	9	19	16	16	16	15	20	91	127
Fistula	—	—	2	1	1	—	—	—	1	—	—	—	—	—	1	—	2	5
Peritonitis	15	9	20	28	14	17	2	—	13	19	15	26	19	19	31	43	151	158
Ascites	2	2	2	4	1	1	—	—	1	3	2	—	—	—	1	—	10	19
Gallstones	1	4	7	14	1	7	—	—	4	11	1	7	3	2	1	8	19	39
Cirrhosis of Liver	30	40	86	68	32	27	1	1	35	22	36	36	53	24	79	38	341	277
Other Diseases of Liver	24	16	34	36	16	22	1	—	16	26	23	20	28	24	35	33	211	226
Other and undefined Diseases of Digestive System	2	2	6	4	1	2	—	—	3	2	4	1	2	—	3	5	27	34
DISEASES OF LYMPHATIC SYSTEM AND DUCTLESS GLANDS.																		
Diseases of Spleen	1	1	2	2	1	—	—	—	—	—	—	—	—	1	—	2	3	2
Diseases of Lymphatic System ..	3	2	7	1	4	2	—	—	1	1	7	3	5	—	4	3	34	13
Diseases of Thyroid Body	1	6	2	5	—	7	—	—	—	5	—	1	—	3	2	2	5	40
Diseases of Supra-renal Capsules ..	4	2	4	3	2	—	—	—	1	3	3	2	—	1	3	—	14	6

Note.—For continuation of this Table, *see* page 199.

CAUSES of DEATH in REGISTRATION COUNTIES, 1899—*continued from page* 190

CAUSES OF DEATH.	Division IX. Yorkshire. West Riding. Males.	West Riding. Females.	East Riding (with York). Males.	East Riding (with York). Females.	North Riding. Males.	North Riding. Females.	Division X. Northern Counties. Durham. Males.	Durham. Females.	Northumberland. Males.	Northumberland. Females.	Cumberland. Males.	Cumberland. Females.	Westmorland. Males.	Westmorland. Females.	Division XI. Monmouthshire and Wales. Monmouthshire. Males.	Monmouthshire. Females.	South Wales. Males.	South Wales. Females.	North Wales. Males.	North Wales. Females.
DISEASES OF RESPIRATORY SYSTEM.																				
Laryngitis	78	58	10	6	10	5	30	19	17	14	3	5	2	—	14	12	27	21	8	4
Croup	48	43	3	4	11	8	16	20	12	8	6	4	1	—	6	5	44	27	12	5
Other Dis. of Larynx and Trachea	4	2	1	—	1	—	4	1	—	1	1	—	—	—	3	1	5	1	2	—
Emphysema, Asthma	123	65	16	13	14	17	50	32	32	30	15	7	5	2	15	9	77	44	24	19
Bronchitis	2224	2100	291	286	241	277	1002	893	395	399	168	168	28	23	294	243	927	832	299	309
Pneumonia..	2124	1521	244	167	429	236	1051	690	416	309	152	121	17	16	302	211	952	741	307	220
Pleurisy	83	57	9	4	14	11	39	19	33	21	7	7	6	1	14	1	39	19	16	14
Other and undefined Diseases of Respiratory System	195	128	35	18	31	18	82	49	47	39	22	9	4	6	15	8	64	37	34	33
DISEASES OF DIGESTIVE SYSTEM.																				
Stomatitis, Disease of Mouth ..	19	22	5	3	3	—	9	5	7	12	4	1	—	—	—	1	18	16	2	1
Dentition	241	189	34	22	27	15	89	80	41	39	12	12	1	1	26	27	115	94	8	14
Sore-throat, Quinsy	34	26	3	5	4	1	9	11	3	6	2	1	—	1	3	7	17	12	3	6
Dyspepsia	7	4	1	1	—	—	4	1	—	—	—	—	—	—	—	2	1	2	2	2
Hæmatemesis	13	9	1	3	3	1	2	3	1	5	2	—	1	—	1	—	6	6	3	2
Melæna	6	6	1	—	—	1	3	2	1	1	—	2	—	—	1	1	2	1	2	2
Diseases of Stomach	171	241	30	42	27	31	72	123	70	78	13	23	5	6	36	59	130	168	48	73
Enteritis	239	213	46	44	42	28	141	149	68	50	32	23	—	2	46	34	110	94	29	32
Gastro-Enteritis	407	409	65	56	44	47	429	384	239	238	43	38	4	5	111	119	440	422	66	52
Ulceration of Intestine	16	8	1	2	2	4	5	3	2	2	—	1	—	1	1	1	7	5	1	5
Ileus, Obstruction of Intestine ..	95	125	11	12	15	8	28	48	19	25	7	11	—	2	5	12	49	42	24	22
Stricture or Strangulation of Intestine	2	4	2	—	1	1	5	2	1	2	—	—	—	1	—	—	2	2	—	—
Intussusception of Intestine	26	13	5	3	1	7	12	3	4	2	1	2	2	—	5	—	9	3	3	4
Hernia	58	80	12	14	5	8	19	32	16	23	6	3	1	1	5	7	21	23	5	8
Fistula	4	6	1	—	—	—	--	3	1	—	1	—	—	—	—	—	—	1	—	—
Peritonitis	81	84	10	7	22	12	39	41	25	21	15	9	3	2	9	8	36	40	22	20
Ascites	6	4	—	2	1	3	--	3	2	1	1	1	—	1	—	2	4	3	1	—
Gallstones	17	46	—	6	2	5	4	12	2	—	—	2	—	1	1	2	5	10	3	2
Cirrhosis of Liver	203	136	32	30	24	20	75	48	52	38	14	7	3	—	12	3	63	43	34	17
Other Diseases of Liver	128	110	22	15	15	22	63	54	29	20	8	7	3	—	10	19	44	45	25	23
Other and undefined Diseases of Digestive System	18	9	1	2	—	—	9	11	6	—	2	3	1	—	3	—	7	5	—	1
DISEASES OF LYMPHATIC SYSTEM AND DUCTLESS GLANDS.																				
Diseases of Spleen	—	3	—	1	1	—	1	—	—	—	—	—	—	—	—	—	1	—	1	—
Diseases of Lymphatic System ..	12	7	3	2	4	2	9	2	1	1	—	—	1	—	4	2	4	3	2	1
Diseases of Thyroid Body	4	28	—	5	—	4	2	15	2	1	—	4	—	1	1	4	1	10	--	7
Diseases of Supra-renal Capsules ..	6	3	—	—	3	—	3	1	1	—	—	1	—	—	—	2	1	6	4	2

Note.—For continuation of this Table, *see* page 200.

CAUSES of DEATH in REGISTRATION COUNTIES, 1899—*continued from page* 191.

CAUSES OF DEATH.	England and Wales.		Division I. London.		Division II. South Eastern Counties.										Part of Division III. South Midland Counties.			
			London.		Surrey.		Kent.		Sussex.		Hampshire.		Berkshire.		Middlesex.		Hertfordshire.	
	Males.	Females.	Males.	Females.	Males.	Females.	Males.	Females.	Males.	Females.	Males.	Females.	Males.	Females.	Males.	Females.	Males.	Females.
DISEASES OF URINARY SYSTEM.																		
Acute Nephritis	1317	1137	196	153	13	11	33	20	20	9	26	15	5	6	20	27	9	9
Bright's Disease, Albuminuria ..	4930	4273	921	764	120	81	137	146	92	82	126	84	51	26	90	91	38	22
Uræmia	198	210	33	32	4	2	2	3	2	3	4	2	2	—	5	4	1	—
Suppression of Urine	40	16	6	2	—	—	—	—	1	—	2	1	1	—	2	—	—	—
Calculus	188	57	35	12	1	—	6	3	4	1	3	—	4	—	6	1	2	1
Hæmaturia	41	23	4	1	1	—	2	1	—	—	1	—	2	—	2	—	1	—
Diseases of Bladder and of Prostate	2111	210	289	23	46	7	70	5	36	6	52	3	18	4	33	3	18	3
Other and undefined Diseases of Urinary System	417	206	84	48	15	6	9	6	6	7	12	2	7	2	6	3	4	—
DISEASES OF ORGANS OF GENERATION.																		
Ovarian Disease	—	446	—	87	—	5	—	13	—	6	—	10	—	7	—	4	—	5
Diseases of Uterus and Vagina ..	—	709	—	155	—	15	—	15	—	10	—	10	—	3	—	15	—	2
Disorders of Menstruation	—	88	—	15	—	2	—	2	—	3	—	1	—	—	—	1	—	—
Pelvic Abscess	—	64	—	5	—	—	—	3	—	2	—	2	—	—	—	2	—	1
Perineal Abscess	14	—	2	—	—	—	—	—	—	—	—	—	—	—	—	—	—	—
Diseases of Testes, Penis, Scrotum, &c.	71	—	16	—	1	—	2	—	—	—	—	—	—	—	5	—	2	—
DISEASES OF PARTURITION.																		
Abortion, Miscarriage	—	179	—	15	—	3	—	5	—	2	—	5	—	1	—	3	—	—
Puerperal Mania	—	74	—	10	—	1	—	2	—	1	—	2	—	—	—	5	—	1
Puerperal Convulsions	—	347	—	20	—	4	—	13	—	4	—	2	—	3	—	4	—	2
Placenta Prævia, Flooding	—	691	—	72	—	7	—	13	—	8	—	11	—	4	—	14	—	10
Phlegmasia Dolens	—	65	—	4	—	—	—	3	—	—	—	2	—	—	—	1	—	—
Other and undefined Accidents of Childbirth	—	1062	—	105	—	26	—	16	—	16	—	12	—	8	—	16	—	11
DISEASES OF ORGANS OF LOCOMOTION.																		
Caries, Necrosis	445	340	69	59	6	13	11	7	7	4	8	8	7	6	6	7	2	1
Arthritis, Ostitis, Periostitis	162	137	35	39	3	3	5	3	2	2	3	3	1	1	1	2	1	1
Other and undefined Diseases of Organs of Locomotion ..	189	184	17	22	3	3	4	6	—	5	4	9	—	1	2	4	1	3
DISEASES OF INTEGUMENTARY SYSTEM.																		
Carbuncle	103	59	21	13	1	1	3	1	—	1	1	1	2	—	2	2	2	—
Phlegmon, Cellulitis	284	194	58	48	6	2	10	5	6	4	3	8	6	—	4	5	1	—
Lupus	19	42	2	4	—	1	1	—	—	1	2	—	—	1	1	—	—	—
Ulcer, Bedsore	173	361	26	51	6	7	7	10	5	5	4	7	2	4	2	4	1	6
Eczema	201	153	21	15	4	2	11	9	4	8	5	7	1	1	6	7	2	2
Pemphigus	83	74	10	9	3	2	—	3	—	1	3	2	—	—	2	—	2	1
Other and undefined Diseases of Integumentary System ..	108	112	12	21	4	2	4	2	1	6	8	4	1	1	3	1	3	1

Note.—For continuation of this Table, *see* page 201.

CAUSES of DEATH in REGISTRATION COUNTIES, 1899—*continued from page* 192.

CAUSES OF DEATH.	Part of Division III. South Midland Counties.												Division IV. Eastern Counties.					
	Buckinghamshire.		Oxfordshire.		Northamptonshire.		Huntingdonshire.		Bedfordshire.		Cambridgeshire.		Essex.		Suffolk.		Norfolk.	
	Males.	Females.	Males.	Females.	Males.	Females.	Males.	Females.	Males.	Females.	Males.	Females.	Males.	Females.	Males.	Females.	Males.	Females.
DISEASES OF URINARY SYSTEM.																		
Acute Nephritis	11	8	1	7	11	10	2	—	9	6	4	6	27	19	14	7	16	10
Bright's Disease, Albuminuria ..	22	26	35	36	43	39	8	3	23	22	22	14	119	96	63	53	60	57
Uræmia	2	1	1	1	1	1	2	1	—	1	1	—	7	4	3	5	2	2
Suppression of Urine	—	—	1	—	—	—	—	—	—	—	—	—	1	—	3	1	—	—
Calculus	2	1	4	—	2	1	1	—	—	—	1	1	6	2	2	1	8	—
Hæmaturia..	—	—	1	1	—	—	—	—	—	1	—	—	3	—	—	—	—	1
Diseases of Bladder and of Prostate	20	—	14	1	16	2	3	—	15	—	22	1	54	8	41	2	43	5
Other and undefined Diseases of Urinary System	8	1	1	—	1	5	1	2	3	1	7	3	11	6	5	5	7	—
DISEASES OF ORGANS OF GENERATION.																		
Ovarian Disease	—	1	—	3	—	7	—	1	—	2	—	1	—	9	—	7	—	5
Diseases of Uterus and Vagina ..	—	2	—	5	—	7	—	—	—	5	—	3	—	16	—	3	—	8
Disorders of Menstruation	—	—	—	—	—	2	—	—	—	—	—	1	—	4	—	1	—	—
Pelvic Abscess	—	2	—	—	—	—	—	—	—	—	—	1	—	2	—	1	—	1
Perineal Abscess	—	—	—	—	1	—	—	—	—	—	—	—	1	—	—	—	1	—
Diseases of Testes, Penis, Scrotum, &c.	—	—	—	—	—	—	—	—	—	—	1	—	2	—	1	—	—	—
DISEASES OF PARTURITION.																		
Abortion, Miscarriage	—	1	—	1	—	1	—	—	—	1	—	2	—	3	—	2	—	1
Puerperal Mania..	—	1	—	—	—	—	—	—	—	1	—	—	—	1	—	—	—	3
Puerperal Convulsions..	—	1	—	3	—	5	—	—	—	5	—	—	—	7	—	2	—	2
Placenta Prævia, Flooding	—	9	—	6	—	7	—	—	—	3	—	4	—	10	—	7	—	5
Phlegmasia Dolens	—	—	—	—	—	2	—	—	—	—	—	—	—	2	—	1	—	—
Other and undefined Accidents of Childbirth	—	5	—	6	—	8	—	2	—	2	—	8	—	28	—	10	—	10
DISEASES OF ORGANS OF LOCOMOTION.																		
Caries, Necrosis	3	4	—	1	4	4	—	—	2	4	2	1	23	13	7	3	4	6
Arthritis, Ostitis, Periostitis	—	—	1	1	2	—	—	—	1	2	1	—	1	3	—	2	—	—
Other and undefined Diseases of Organs of Locomotion ..	3	1	4	2	1	2	2	2	1	2	—	1	12	8	3	—	3	3
DISEASES OF INTEGUMENTARY SYSTEM.																		
Carbuncle	—	—	1	—	1	—	—	1	—	—	1	—	4	2	2	1	1	2
Phlegmon, Cellulitis	1	—	1	—	1	1	1	1	1	—	5	—	10	6	4	1	2	3
Lupus	—	1	—	—	—	1	—	—	—	—	1	—	—	—	—	3	—	2
Ulcer, Bedsore	1	3	1	1	3	5	1	1	—	2	—	2	5	12	1	7	1	10
Eczema	2	—	—	—	2	3	1	—	—	1	—	—	9	6	7	2	3	4
Pemphigus..	1	1	—	1	—	—	—	—	—	—	—	2	6	4	2	3	—	—
Other and undefined Diseases of Integumentary System ..	1	1	—	—	3	1	—	—	—	—	—	2	3	5	—	1	—	4

Note.—For continuation of this Table, *see* page 202.

CAUSES of DEATH in REGISTRATION COUNTIES, 1899—*continued from page* 193.

CAUSES OF DEATH.	Division V. South Western Counties.										Part of Division VI West Midland Counties.							
	Wiltshire.		Dorsetshire.		Devonshire.		Cornwall.		Somersetshire.		Gloucestershire.		Herefordshire.		Shropshire.		Staffordshire.	
	Males.	Females.	Males.	Females.	Males.	Females.	Males.	Females.	Males.	Females.	Males.	Females.	Males.	Females.	Males.	Females.	Males.	Females.
DISEASES OF URINARY SYSTEM.																		
Acute Nephritis	7	3	5	4	22	17	10	8	13	11	23	27	5	4	8	8	51	39
Bright's Disease, Albuminuria ..	52	43	27	26	124	87	43	49	78	75	89	85	28	21	44	31	150	141
Uræmia	—	1	—	3	5	—	2	3	5	6	8	5	2	1	5	2	8	11
Suppression of Urine	—	—	—	1	1	1	—	2	—	—	—	—	—	—	—	—	3	—
Calculus	—	—	1	1	7	1	4	—	5	—	5	2	—	—	3	—	7	1
Hæmaturia	—	—	—	1	3	—	—	—	—	—	—	—	—	—	1	—	2	1
Diseases of Bladder and of Prostate	19	1	18	2	61	4	39	2	25	4	37	3	13	1	20	1	48	11
Other and undefined Diseases of Urinary System	2	—	3	—	10	3	6	3	9	1	12	16	2	—	4	—	8	4
DISEASES OF ORGANS OF GENERATION.																		
Ovarian Disease	—	3	—	1	—	23	—	5	—	3	—	14	—	—	—	2	—	11
Diseases of Uterus and Vagina ..	—	2	—	3	—	19	—	8	—	12	—	11	—	1	—	6	—	21
Disorders of Menstruation	—	1	—	1	—	—	—	1	—	1	—	1	—	2	—	—	—	5
Pelvic Abscess	—	—	—	1	—	3	—	1	—	2	—	4	—	—	—	1	—	3
Perineal Abscess	—	—	1	—	—	—	—	—	—	—	—	—	—	—	—	—	1	—
Diseases of Testes, Penis, Scrotum, &c.	1	—	—	—	—	—	1	—	—	—	1	—	1	—	—	—	1	—
DISEASES OF PARTURITION.																		
Abortion, Miscarriage	—	3	—	—	—	4	—	—	—	2	—	5	—	1	—	—	—	12
Puerperal Mania	—	2	—	1	—	1	—	1	—	—	—	2	—	—	—	—	—	3
Puerperal Convulsions	—	4	—	3	—	7	—	4	—	5	—	8	—	—	—	4	—	9
Placenta Prævia, Flooding	—	4	—	3	—	12	—	4	—	15	—	21	—	4	—	5	—	24
Phlegmasia Dolens	—	—	—	—	—	1	—	3	—	—	—	1	—	—	—	1	—	—
Other and undefined Accidents of Childbirth	—	14	—	7	—	20	—	12	—	10	—	10	—	2	—	4	—	63
DISEASES OF ORGANS OF LOCOMOTION.																		
Caries, Necrosis	3	1	1	2	10	5	—	6	1	3	11	6	—	1	4	—	15	11
Arthritis, Ostitis, Periostitis	1	1	—	2	6	9	4	2	1	1	3	5	—	—	1	1	4	7
Other and undefined Diseases of Organs of Locomotion ..	1	5	3	4	5	3	3	—	5	5	5	5	1	1	2	2	3	4
DISEASES OF INTEGUMENTARY SYSTEM.																		
Carbuncle	—	1	—	1	3	1	1	—	—	1	3	3	—	—	—	1	5	1
Phlegmon, Cellulitis	4	1	4	1	5	4	—	1	3	2	10	6	1	—	2	1	12	10
Lupus	—	1	—	—	—	—	—	—	—	—	—	2	—	—	—	1	1	1
Ulcer, Bedsore	2	2	1	5	6	11	2	5	1	13	3	9	—	—	—	5	10	14
Eczema	—	1	—	3	6	3	5	4	1	—	3	5	1	—	1	—	5	3
Pemphigus	—	2	—	1	4	1	—	—	—	1	—	2	1	1	—	—	5	2
Other and undefined Diseases of Integumentary System ..	2	1	—	1	3	4	2	2	3	1	2	3	1	1	1	1	5	5

Note.—For continuation of this Table, *see* page 203.

CAUSES of DEATH in REGISTRATION COUNTIES, 1899—*continued from page* 194.

CAUSES OF DEATH.	Part of Division VI. West Midland Counties.				Division VII. North Midland Counties.										Division VIII. North Western Counties.			
	Worcestershire.		Warwickshire.		Leicestershire.		Rutlandshire.		Lincolnshire.		Nottinghamshire.		Derbyshire.		Cheshire.		Lancashire.	
	Males.	Females.	Males.	Females.	Males.	Females.	Males.	Females.	Males.	Females.	Males.	Females.	Males.	Females.	Males.	Females.	Males.	Females.
DISEASES OF URINARY SYSTEM.																		
Acute Nephritis	22	8	29	36	12	19	—	—	8	10	18	28	18	12	42	26	224	211
Bright's Disease, Albuminuria ..	78	65	145	141	43	35	2	5	62	45	65	69	60	58	115	94	656	627
Uræmia	3	3	5	4	3	5	—	—	4	—	3	5	1	1	5	13	26	29
Suppression of Urine	—	1	2	—	—	—	—	—	1	—	1	1	—	—	—	—	6	1
Calculus	3	2	7	5	3	1	—	1	2	1	4	2	2	—	3	1	20	7
Hæmaturia	2	—	—	3	—	1	—	—	1	—	—	—	1	1	—	1	9	4
Diseases of Bladder and of Prostate	31	3	76	2	33	—	2	—	49	7	44	6	28	—	50	4	217	44
Other and undefined Diseases of Urinary System	5	2	6	3	3	6	—	—	3	2	5	2	3	—	7	3	53	28
DISEASES OF ORGANS OF GENERATION.																		
Ovarian Disease	—	7	—	16	—	1	—	—	—	5	—	10	—	9	—	4	—	62
Diseases of Uterus and Vagina ..	—	8	—	20	—	8	—	—	—	11	—	19	—	14	—	13	—	98
Disorders of Menstruation	—	2	—	2	—	—	—	—	—	2	—	2	—	1	—	1	—	11
Pelvic Abscess	—	—	—	2	—	1	—	—	—	5	—	1	—	1	—	1	—	8
Perineal Abscess	—	—	—	—	1	—	—	—	—	—	—	—	1	—	1	—	2	—
Diseases of Testes, Penis, Scrotum, &c.	—	—	1	—	—	—	—	—	2	—	1	—	—	—	1	—	11	—
DISEASES OF PARTURITION.																		
Abortion, Miscarriage	—	—	—	5	—	7	—	—	—	1	—	4	—	1	—	4	—	28
Puerperal Mania	—	1	—	3	—	1	—	—	—	1	—	2	—	2	—	2	—	6
Puerperal Convulsions	—	3	—	8	—	3	—	—	—	5	—	5	—	9	—	15	—	43
Placenta Prævia, Flooding	—	13	—	32	—	4	—	—	—	8	—	15	—	10	—	22	—	132
Phlegmasia Dolens	—	2	—	2	—	1	—	—	—	2	—	2	—	3	—	—	—	9
Other and undefined Accidents of Childbirth	—	11	—	26	—	10	—	—	—	14	—	22	—	16	—	31	—	178
DISEASES OF ORGANS OF LOCOMOTION.																		
Caries, Necrosis	9	1	14	14	2	3	—	1	3	4	6	7	12	4	8	7	75	48
Arthritis, Ostitis, Periostitis	—	1	4	2	1	1	—	—	3	—	4	1	—	—	1	7	27	15
Other and undefined Diseases of Organs of Locomotion ..	3	1	5	2	2	1	—	—	4	1	4	4	2	1	7	6	30	16
DISEASES OF INTEGUMENTARY SYSTEM.																		
Carbuncle	—	1	3	1	2	1	—	—	1	—	—	1	2	1	—	1	18	7
Phlegmon, Cellulitis	10	5	8	5	5	2	—	—	5	6	2	1	4	—	5	4	36	32
Lupus	—	—	1	—	—	—	—	—	1	1	1	1	—	1	1	2	1	4
Ulcer, Bedsore	5	5	6	13	6	3	—	—	5	14	2	6	1	4	1	10	24	25
Eczema	4	2	3	1	2	4	—	—	5	3	3	4	9	—	11	2	17	24
Pemphigus	—	1	3	—	2	—	—	—	3	3	—	—	4	1	3	2	9	10
Other and undefined Diseases of Integumentary System ..	—	2	5	1	3	4	—	—	1	—	1	2	—	1	4	3	11	9

Note.—For continuation of this Table, *see* page 204.

CAUSES of DEATH in REGISTRATION COUNTIES, 1899—*continued from page* 195.

CAUSES OF DEATH.	Division IX. Yorkshire.						Division X. Northern Counties.								Division XI. Monmouthshire and Wales.					
	West Riding.		East Riding (with York).		North Riding.		Durham.		Northumberland.		Cumberland.		Westmorland		Monmouthshire.		South Wales.		North Wales.	
	Males.	Females.	Males.	Females.	Males.	Females.	Males.	Females.	Males.	Females.	Males.	Females.	Males.	Females.	Males.	Females.	Males.	Females.	Males.	Females.
DISEASES OF URINARY SYSTEM.																				
Acute Nephritis	155	124	28	8	14	16	46	53	24	29	12	7	2	3	16	13	64	71	22	19
Bright's Disease, Albuminuria ..	443	346	63	34	49	48	131	134	76	65	38	47	9	3	39	24	171	161	80	72
Uræmia	13	16	3	1	—	2	9	8	5	3	—	2	—	—	1	2	4	18	6	4
Suppression of Urine	4	3	1	—	—	—	1	—	—	1	—	—	—	—	1	—	1	1	1	—
Calculus	8	3	1	—	—	1	3	1	3	1	—	1	—	—	—	1	9	—	1	—
Hæmaturia..	3	3	—	—	—	—	1	—	—	1	—	—	—	—	—	—	—	2	1	—
Diseases of Bladder and of Prostate	172	14	37	3	34	3	60	6	38	2	26	3	—	—	19	1	65	5	51	5
Other and undefined Diseases of Urinary System	33	11	11	1	8	2	10	7	3	4	2	—	—	—	2	1	9	7	11	3
DISEASES OF ORGANS OF GENERATION.																				
Ovarian Disease	—	34	—	6	—	8	—	7	—	8	—	2	—	3	—	—	—	22	—	7
Diseases of Uterus and Vagina ..	—	55	—	15	—	7	—	21	—	21	—	7	—	2	—	4	—	19	—	10
Disorders of Menstruation	—	9	—	—	—	3	—	4	—	2	—	—	—	—	—	—	—	3	—	2
Pelvic Abscess	—	2	—	—	—	—	—	1	—	—	—	—	—	—	—	—	—	5	—	—
Perineal Abscess	2	—	—	—	—	—	—	—	—	—	—	—	—	—	—	—	—	—	—	—
Diseases of Testes, Penis, Scrotum, &c.	10	—	1	—	3	—	2	—	1	—	—	—	1	—	—	—	2	—	—	—
DISEASES OF PARTURITION.																				
Abortion, Miscarriage	—	15	—	5	—	2	—	8	—	5	—	2	—	—	—	1	—	16	—	2
Puerperal Mania	—	4	—	1	—	1	—	4	—	3	—	2	—	—	—	—	—	2	—	1
Puerperal Convulsions	—	50	—	6	—	8	—	19	—	9	—	3	—	2	—	5	—	22	—	11
Placenta Prævia, Flooding	—	52	—	6	—	5	—	15	—	17	—	8	—	1	—	14	—	37	—	18
Phlegmasia Dolens	—	7	—	1	—	2	—	5	—	1	—	—	—	1	—	—	—	2	—	4
Other and undefined Accidents of Childbirth	—	103	—	14	—	13	—	63	—	26	—	7	—	1	—	14	—	64	—	18
DISEASES OF ORGANS OF LOCOMOTION.																				
Caries, Necrosis	38	28	7	3	4	4	17	12	14	12	1	2	—	—	8	3	12	8	9	3
Arthritis, Ostitis, Periostitis	18	3	1	—	1	1	5	7	3	5	1	—	1	—	—	1	7	2	8	1
Other and undefined Diseases of Organs of Locomotion ..	14	24	—	4	1	4	7	7	4	3	1	1	—	—	—	2	8	2	9	2
DISEASES OF INTEGUMENTARY SYSTEM.																				
Carbuncle	4	5	1	—	1	1	3	2	6	—	1	—	—	—	—	—	6	2	1	2
Phlegmon, Cellulitis	14	9	4	1	3	3	7	4	4	5	2	—	—	1	—	1	9	4	5	1
Lupus	4	3	1	—	—	1	—	2	—	—	—	—	—	—	1	1	—	5	—	2
Ulcer, Bedsore	15	25	3	9	1	4	4	10	1	7	2	4	—	—	—	2	5	11	1	8
Eczema	8	12	2	3	—	3	11	2	7	3	1	1	—	—	—	1	12	1	6	1
Pemphigus	9	7	—	2	2	—	1	1	—	—	—	—	—	—	1	—	6	6	1	2
Other and undefined Diseases of Integumentary System ..	4	9	—	1	1	—	5	3	2	1	—	—	—	—	3	1	4	2	2	2

Note.—For continuation of this Table, *see* page 205.

CAUSES of DEATH in REGISTRATION COUNTIES, 1899—*continued from page* 196.

CAUSES OF DEATH	England and Wales.		Division I. London.		Division II. South Eastern Counties.										Part of Division III. South Midland Counties.			
			London.		Surrey.		Kent.		Sussex.		Hampshire.		Berkshire.		Middlesex.		Hertfordshire.	
	Males.	Females.	Males.	Females.	Males.	Females.	Males.	Females.	Males.	Females.	Males.	Females.	Males.	Females.	Males.	Females.	Males.	Females.
ACCIDENT OR NEGLIGENCE.																		
In Mines and Quarries	934	—	4	—	1	—	4	—	1	—	1	—	1	—	1	—	—	—
Vehicles and Horses	2451	372	383	81	50	7	84	13	42	4	42	8	30	3	52	7	22	2
Ships, Boats, and Docks (not Drowning)	319	2	42	—	—	—	17	—	—	—	29	—	—	—	—	—	—	—
Building Operations	246	—	57	—	3	—	1	—	5	—	3	—	2	—	1	—	2	—
Machinery	245	15	36	2	1	—	3	—	1	—	4	—	—	—	2	1	—	—
Weapons and Implements	121	23	13	4	3	—	6	2	2	—	4	2	2	1	2	1	2	—
Burns and Scalds	1184	1531	166	214	22	19	24	29	8	18	19	22	5	8	16	21	3	5
Poisons, Poisonous Vapours	432	204	75	54	11	2	9	5	6	7	10	4	4	—	7	1	2	—
Drowning	2389	461	257	43	41	11	106	12	44	8	58	7	17	7	54	13	17	2
Suffocation	1177	1050	392	364	25	14	16	18	17	12	24	22	6	7	31	28	3	3
Falls	1703	1382	394	296	23	21	45	27	23	19	33	34	8	10	29	23	3	6
Weather Agencies	320	115	32	20	8	1	14	2	4	1	11	3	3	1	9	5	6	1
Otherwise or not stated	1444	545	203	88	37	18	47	9	21	14	30	9	14	10	34	12	12	2
Homicide	143	148	29	26	3	1	3	5	1	1	3	3	1	2	2	7	1	2
Suicide	2121	723	342	143	60	11	65	20	45	15	56	12	19	5	42	14	14	4
Execution	14	1	6	—	—	—	—	—	—	—	1	—	1	—	—	—	—	1
ILL-DEFINED AND NOT SPECIFIED CAUSES.																		
Dropsy	85	125	2	9	—	2	3	5	1	1	1	1	3	1	2	3	1	—
Debility, Atrophy, Inanition	11,303	9108	1437	1074	133	117	234	223	127	101	187	161	73	39	203	173	51	28
Mortification	17	20	1	—	1	—	—	—	—	—	—	—	—	—	—	1	—	—
Tumour	25	56	4	3	—	—	3	2	—	2	—	—	—	—	—	—	—	—
Abscess	172	185	22	30	1	4	5	3	1	1	2	1	—	2	4	1	2	1
Hæmorrhage	74	40	7	4	2	—	1	—	1	—	1	1	2	—	2	2	1	1
Sudden Deaths (Cause unascertained)	129	83	3	—	—	—	—	—	—	—	—	—	—	—	—	—	—	—
Other ill-defined Causes	49	23	2	3	1	—	—	—	1	—	1	1	—	—	—	—	1	—
Not specified Causes	935	686	16	9	5	7	49	34	3	3	30	10	20	11	2	—	5	7

CAUSES of DEATH in REGISTRATION COUNTIES, 1899—*continued from page* 197.

CAUSES OF DEATH.	Part of Division III. South Midland Counties.												Division IV. Eastern Counties.					
	Buckinghamshire.		Oxfordshire.		Northamptonshire.		Huntingdonshire.		Bedfordshire.		Cambridgeshire.		Essex.		Suffolk.		Norfolk.	
	Males.	Females.	Males.	Females.	Males.	Females.	Males.	Females.	Males.	Females.	Males.	Females.	Males.	Females.	Males.	Females.	Males.	Females.
ACCIDENT OR NEGLIGENCE.																		
In Mines and Quarries	—	—	1	—	—	—	—	—	1	—	—	—	—	—	—	—	3	—
Vehicles and Horses	13	—	16	3	17	2	10	—	12	1	25	3	80	13	30	1	31	3
Ships, Boats, and Docks (not Drowning)	—	—	—	—	—	—	—	—	—	—	—	—	26	—	3	—	1	—
Building Operations	—	—	2	—	1	—	—	—	—	—	3	—	8	—	1	—	2	—
Machinery	—	—	3	—	2	—	1	—	—	—	1	1	15	—	4	—	4	1
Weapons and Implements	—	—	1	—	1	—	—	—	1	—	1	—	3	—	4	—	1	1
Burns and Scalds	7	4	1	4	9	8	3	1	2	5	5	5	28	33	9	11	10	11
Poisons, Poisonous Vapours	1	—	1	—	3	—	—	—	1	—	1	2	9	5	3	2	4	2
Drowning	9	3	5	2	15	5	7	1	7	4	7	4	87	13	31	8	40	6
Suffocation	2	6	2	1	8	4	1	—	—	3	6	4	38	45	8	6	5	6
Falls	9	7	7	10	12	13	—	—	3	4	6	9	41	27	14	13	10	12
Weather Agencies	4	2	1	—	4	—	2	—	3	2	—	1	16	7	6	3	—	—
Otherwise or not stated	7	2	7	3	16	5	3	1	11	—	8	2	27	14	15	4	20	5
Homicide	1	1	—	1	—	2	—	—	1	1	—	3	6	10	3	3	—	—
Suicide	5	2	4	5	30	10	2	2	9	2	19	4	44	21	40	8	28	14
Execution	—	—	—	—	1	—	—	—	—	—	—	—	1	—	1	—	—	—
ILL-DEFINED AND NOT SPECIFIED CAUSES.																		
Dropsy	—	—	1	1	—	1	1	—	—	1	—	1	3	1	1	1	1	4
Debility, Atrophy, Inanition	35	35	70	45	126	97	17	15	46	40	75	67	336	276	142	104	209	148
Mortification	—	1	—	—	—	—	—	—	1	1	—	—	—	1	1	—	—	1
Tumour	—	1	—	1	—	—	—	—	—	1	—	—	1	2	—	1	—	—
Abscess	—	—	3	1	3	4	—	—	3	—	—	1	4	3	3	2	1	1
Hæmorrhage	—	1	2	1	—	1	—	—	—	1	—	—	1	1	—	1	—	1
Sudden Deaths (Cause unascertained)	1	—	—	—	—	1	—	—	—	—	—	—	—	—	—	1	—	—
Other ill-defined Causes	—	—	1	—	—	2	—	—	—	—	—	1	—	—	1	—	—	2
Not specified Causes	5	1	5	3	7	8	2	2	17	9	7	3	7	1	32	13	70	55

CAUSES of DEATH in REGISTRATION COUNTIES, 1899—*continued from page* 198.

CAUSES OF DEATH.	Division V. South Western Counties.										Part of Division VI. West Midland Counties.							
	Wiltshire.		Dorsetshire.		Devonshire.		Cornwall.		Somersetshire.		Gloucestershire.		Herefordshire.		Shropshire.		Staffordshire.	
	Males.	Females.	Males.	Females.	Males.	Females.	Males.	Females.	Males.	Females.	Males.	Females.	Males.	Females.	Males.	Females.	Males.	Females.
ACCIDENT OR NEGLIGENCE.																		
In Mines and Quarries	2	—	4	—	10	—	5	—	3	—	9	—	—	—	6	—	60	—
Vehicles and Horses	29	1	16	2	38	6	18	2	40	3	42	7	8	—	36	3	75	23
Ships, Boats, and Docks (not Drowning)	—	—	—	—	10	—	1	—	1	—	2	—	—	—	—	—	—	—
Building Operations	—	—	—	—	2	—	—	—	3	—	7	—	1	—	1	—	9	—
Machinery	2	—	—	—	2	—	—	—	2	1	4	2	—	—	3	1	10	—
Weapons and Implements	4	—	—	—	2	—	—	—	—	1	—	1	2	—	1	—	4	2
Burns and Scalds	10	8	4	5	13	19	8	9	6	13	16	31	5	6	7	15	76	85
Poisons, Poisonous Vapours	3	1	2	1	6	5	—	1	4	2	11	2	—	—	2	1	19	11
Drowning	18	8	19	4	64	8	66	11	28	17	56	5	4	5	16	4	87	16
Suffocation	3	3	2	4	12	14	2	1	15	11	13	6	4	1	5	4	33	29
Falls	5	13	8	6	30	25	7	10	19	18	26	43	7	3	13	12	51	54
Weather Agencies	8	1	2	1	8	1	1	—	6	1	7	2	2	3	6	—	8	5
Otherwise or not stated	22	6	9	2	25	6	11	3	26	9	26	14	5	1	14	3	54	30
Homicide	—	—	—	—	1	1	—	1	1	—	5	5	—	—	—	1	5	7
Suicide	15	4	10	—	54	14	13	4	32	10	43	13	6	2	20	4	83	23
Execution	—	—	—	—	—	—	—	—	—	—	—	—	—	—	—	—	—	—
ILL-DEFINED AND NOT SPECIFIED CAUSES.																		
Dropsy	1	1	1	2	1	7	1	5	3	3	1	4	1	—	—	1	1	2
Debility, Atrophy, Inanition	57	48	48	39	163	122	133	92	115	68	170	135	27	26	61	53	664	576
Mortification	—	2	—	—	—	—	—	1	—	—	2	—	—	1	1	—	—	1
Tumour	1	1	—	—	—	6	—	1	2	—	1	1	—	—	—	—	2	3
Abscess	2	—	1	3	2	1	—	1	2	—	6	5	—	1	1	5	9	7
Hæmorrhage	—	—	—	—	1	4	2	1	2	—	3	—	1	1	—	2	2	—
Sudden Deaths (Cause unascertained)	—	—	—	—	—	—	—	—	—	—	2	1	—	—	—	—	3	2
Other ill-defined Causes	—	—	1	2	1	—	—	2	—	—	1	—	—	—	—	—	1	—
Not specified Causes	7	3	—	3	7	5	44	34	1	—	6	4	9	4	37	16	55	31

CAUSES of DEATH in REGISTRATION COUNTIES, 1899—*continued from page* 199.

CAUSES OF DEATH.	Part of Division VI. West Midland Counties.				Division VII. North Midland Counties.										Division VIII. North Western Counties.			
	Worcestershire.		Warwickshire.		Leicestershire.		Rutlandshire.		Lincolnshire.		Nottinghamshire.		Derbyshire.		Cheshire.		Lancashire.	
	Males.	Females.	Males.	Females.	Males.	Females.	Males.	Females.	Males.	Females.	Males.	Females.	Males.	Females.	Males.	Females.	Males.	Females.
ACCIDENT OR NEGLIGENCE.																		
In Mines and Quarries..	1	—	8	—	22	—	—	—	2	—	29	—	33	—	5	—	131	—
Vehicles and Horses	34	4	75	14	29	5	—	—	36	3	55	7	38	7	60	11	287	50
Ships, Boats, and Docks (not Drowning)	—	—	—	—	—	—	—	—	1	—	—	—	—	—	9	1	53	—
Building Operations	3	—	8	—	2	—	—	—	1	—	4	—	—	—	4	—	56	—
Machinery	—	—	10	—	3	—	—	—	3	—	2	—	7	—	5	—	44	1
Weapons and Implements	2	—	5	—	2	1	—	—	7	1	3	—	5	—	1	1	14	1
Burns and Scalds	12	18	49	56	16	23	—	—	19	28	25	31	13	24	31	43	227	309
Poisons, Poisonous Vapours	7	1	13	7	4	7	—	—	7	1	9	2	7	4	5	9	70	27
Drowning	44	9	40	9	20	11	1	—	44	12	26	13	27	8	71	14	332	68
Suffocation..	14	9	63	60	19	10	1	—	8	6	15	15	11	10	26	21	178	154
Falls	23	11	58	43	22	19	1	3	22	18	17	19	28	14	42	27	294	235
Weather Agencies	8	1	12	6	4	2	—	—	5	2	2	4	7	1	19	—	20	15
Otherwise or not stated	20	13	26	8	20	14	5	—	31	12	14	5	6	4	35	10	182	73
Homicide	2	—	9	6	2	2	1	—	1	1	—	4	—	1	4	1	14	23
Suicide	38	15	56	23	42	14	3	—	33	10	37	13	22	14	55	21	279	99
Execution	—	—	—	—	—	—	—	—	1	—	1	—	—	—	—	—	1	—
ILL-DEFINED AND NOT SPECIFIED CAUSES.																		
Dropsy	3	—	5	3	1	3	—	—	2	3	1	2	1	5	4	6	13	13
Debility, Atrophy, Inanition.. ..	179	136	444	317	147	137	3	2	146	147	271	209	153	119	284	232	1692	1454
Mortification	—	—	—	2	—	—	—	—	1	—	—	—	1	—	—	1	2	4
Tumour	—	1	1	1	—	—	—	—	—	1	2	1	—	—	1	5	1	4
Abscess	6	3	4	9	—	1	—	—	2	2	2	4	—	5	4	8	37	34
Hæmorrhage	2	—	3	1	1	—	—	—	—	—	—	—	—	—	2	—	16	7
Sudden Deaths (Cause unascertained)	1	—	—	—	—	—	—	—	—	1	1	—	—	1	—	—	98	67
Other ill-defined Causes	2	—	1	1	—	—	—	—	—	—	—	—	1	—	3	—	11	4
Not specified Causes	11	14	10	20	2	1	1	1	10	7	5	3	6	3	13	12	199	174

CAUSES of DEATH in REGISTRATION COUNTIES 1899—*continued from page 200.*

CAUSES OF DEATH.	Division IX Yorkshire. West Riding. Males.	West Riding. Females.	East Riding (with York). Males.	East Riding (with York). Females.	North Riding. Males.	North Riding. Females.	Division X. Northern Counties. Durham. Males.	Durham. Females.	Northumberland. Males.	Northumberland. Females.	Cumberland. Males.	Cumberland. Females.	Westmorland. Males.	Westmorland. Females.	Division XI. Monmouthshire and Wales. Monmouthshire. Males.	Monmouthshire. Females.	South Wales. Males.	South Wales. Females.	North Wales. Males.	North Wales. Females.
ACCIDENT OR NEGLIGENCE.																				
In Mines and Quarries	100	—	—	—	14	—	148	—	30	—	18	—	1	—	43	—	189	—	43	—
Vehicles and Horses	190	19	39	9	33	6	85	8	37	4	20	2	3	2	24	4	127	13	38	6
Ships, Boats, and Docks (not Drowning)	4	—	19	—	5	—	41	—	19	—	6	—	1	—	3	—	25	1	1	—
Building Operations	27	—	1	—	1	—	7	—	1	—	8	—	2	—	—	—	6	—	1	—
Machinery	43	4	2	—	4	—	10	—	—	—	2	1	2	—	—	—	4	—	4	—
Weapons and Implements	3	—	4	1	1	—	2	1	1	1	1	—	—	—	1	—	8	1	3	—
Burns and Scalds	105	105	25	32	15	28	43	75	26	27	6	15	1	1	10	13	67	74	12	20
Poisons, Poisonous Vapours	29	14	8	2	5	3	29	6	14	5	3	2	—	—	3	—	18	3	7	3
Drowning	150	30	60	3	31	4	96	10	52	8	24	1	5	1	40	5	119	21	38	7
Suffocation	62	52	21	17	8	10	16	26	16	22	6	3	1	—	3	—	32	14	4	5
Falls	134	100	17	17	18	13	71	48	22	23	12	11	1	—	15	11	55	40	20	15
Weather Agencies	18	4	4	—	1	—	10	3	2	2	3	1	—	—	5	—	15	8	14	3
Otherwise or not stated	99	38	17	9	24	8	63	14	90	27	26	8	4	1	20	2	43	16	15	11
Homicide	14	5	1	2	—	1	10	8	3	2	—	—	—	—	2	—	9	7	5	2
Suicide	192	68	35	12	23	2	63	22	41	11	13	6	3	—	14	7	42	15	30	5
Execution	—	—	—	—	—	—	—	—	—	—	—	—	—	—	—	—	—	—	—	—
ILL-DEFINED AND NOT SPECIFIED CAUSES.																				
Dropsy	7	8	1	—	—	—	2	4	3	5	—	5	1	—	—	3	6	4	5	4
Debility, Atrophy, Inanition	953	719	150	128	152	125	610	535	320	260	110	56	14	7	124	98	487	418	122	107
Mortification	4	1	—	—	—	1	2	1	—	—	—	—	—	—	—	—	—	—	—	—
Tumour	2	7	1	1	—	—	—	1	—	1	1	—	—	—	—	1	2	5	—	2
Abscess	12	20	4	3	—	4	2	6	3	—	1	1	—	—	2	1	13	2	3	4
Hæmorrhage	8	2	—	—	1	1	1	4	2	—	1	—	—	—	1	—	5	1	—	1
Sudden Deaths (Cause unascertained)	9	3	—	—	1	—	9	4	—	—	1	1	—	—	—	—	—	1	—	—
Other ill-defined Causes	8	2	1	—	—	1	4	—	2	—	2	—	—	—	—	—	2	2	—	—
Not specified Causes	60	53	3	9	27	14	49	23	13	9	19	15	—	—	12	7	33	31	14	14

DEATHS from SEVERAL CAUSES, and INQUEST CASES in the Year 1899, in REGISTRATION DIVISIONS, COUNTIES, and DISTRICTS.

REGISTRATION DIVISIONS.		ALL CAUSES.	CAUSES OF DEATH. (*See Note.*) Small-pox.	Measles.	Scarlet Fever.	Diphtheria.	Whooping-cough.	Typhus.	Enteric Fever.	Simple and Ill-defined Fever.	Diarrhœa and Dysentery.	Cholera.	Cancer.	Tabes Mesenterica.	Phthisis.	Other Tubercular and Scrofulous Diseases.	Diseases of Nervous System.	Diseases of Circulatory System.	Diseases of Respiratory System.	Diseases of Digestive System.	Diseases of Urinary System.	Diseases of Generative System.	Puerperal Fever.	Childbirth.	Violence.	All other Causes.	Inquests.
	ENGLAND AND WALES.																										
	Persons ..	**581799**	**174**	**9998**	**3722**	**9295**	**10129**	**29**	**6304**	**113**	**29758**	**1213**	**26325**	**6294**	**42408**	**11957**	**65929**	**54170**	**101636**	**45125**	**15374**	**1392**	**1908**	**2418**	**21815**	**114113**	**36608**
	Males ..	299472	103	5094	1864	4453	4622	17	3561	50	15521	657	10337	3335	23906	6411	34068	25877	54323	22875	9242	85	—	—	15243	57828	
	Females ..	282327	71	4904	1858	4842	5507	12	2743	63	14237	556	15988	2959	18502	5546	31861	28293	47513	22250	6132	1307	1908	2418	6572	56285	
Div. I.	LONDON.																										
	Persons ..	**88063**	—	**2132**	**361**	**1962**	**1719**	**2**	**801**	**2**	**4201**	**152**	**4293**	**982**	**8295**	**2081**	**7513**	**7614**	**17411**	**6765**	**2603**	**280**	**227**	**226**	**3766**	**14675**	**8236**
	Males ..	45335	—	1110	187	927	756	2	453	2	2221	84	1741	537	5046	1157	3760	3588	8901	3410	1568	18	—	—	2431	7436	
	Females ..	42728	—	1022	174	1035	963	—	348	—	1980	68	2552	445	3249	924	3753	4026	8510	3355	1035	262	227	226	1335	7239	
II.	S. EASTERN.																										
	Persons ..	**52217**	**4**	**481**	**192**	**992**	**921**	—	**472**	**7**	**2664**	**118**	**2916**	**425**	**4087**	**1099**	**5891**	**5625**	**7346**	**3675**	**1480**	**112**	**136**	**174**	**1919**	**11481**	**3107**
	Males ..	26909	4	248	100	486	418	—	271	1	1428	65	1174	225	2332	599	3066	2719	3745	1899	936	3	—	—	1393	5797	
	Females ..	25308	—	233	92	506	503	—	201	6	1236	53	1742	200	1755	500	2825	2906	3601	1776	544	109	136	174	526	5684	
III.	S. MIDLAND.																										
	Persons ..	**32859**	**3**	**393**	**192**	**463**	**530**	—	**225**	**1**	**1678**	**83**	**1654**	**290**	**2335**	**652**	**3780**	**3222**	**5048**	**2510**	**925**	**82**	**74**	**151**	**1095**	**7273**	**1792**
	Males ..	16608	—	205	90	219	252	—	111	1	917	54	697	154	1287	356	1922	1524	2607	1283	558	9	—	—	764	3598	
	Females ..	16251	3	188	102	244	278	—	114	—	761	29	1157	136	1048	296	1858	1698	2441	1227	367	73	74	151	331	3675	
IV.	EASTERN.																										
	Persons ..	**30192**	**1**	**510**	**103**	**664**	**672**	**1**	**362**	**8**	**1572**	**64**	**1557**	**264**	**1951**	**564**	**3218**	**2834**	**4472**	**2311**	**779**	**62**	**100**	**94**	**1068**	**6961**	**1717**
	Males ..	15647	1	268	50	320	316	—	206	2	822	29	639	147	1082	290	1692	1378	2391	1211	495	5	—	—	760	3543	
	Females ..	14545	—	242	53	344	356	1	156	6	750	35	918	117	869	274	1526	1456	2081	1100	284	57	100	94	308	3418	
V.	S. WESTERN.																										
	Persons ..	**31959**	—	**179**	**63**	**182**	**557**	**1**	**214**	**4**	**1062**	**51**	**1793**	**260**	**2217**	**564**	**3831**	**3735**	**5186**	**2202**	**969**	**93**	**78**	**142**	**1089**	**7487**	**1948**
	Males ..	15865	—	101	29	80	270	1	111	2	553	28	689	126	1154	279	1895	1695	2747	1096	606	3	—	—	792	3608	
	Females .	16094	—	78	34	102	287	—	103	2	509	23	1104	134	1063	285	1936	2040	2439	1106	363	90	78	142	297	3879	

NOTE.—The Total Deaths in each Registration Division, County, District, and sub-district will be found at pp. 2-63. For Tables showing in greater detail the causes of death of Males and Females in England and Wales, in London and in Counties, *see* pp. 134-205.

Deaths from several Causes, and Inquest Cases in the Year 1899, in Registration Divisions, Counties, and Districts—*continued.*

REGISTRATION DIVISIONS.		ALL CAUSES.	CAUSES OF DEATH. Small-pox.	Measles.	Scarlet Fever.	Diphtheria.	Whooping-cough.	Typhus.	Enteric Fever.	Simple and Ill-defined Fever.	Diarrhœa and Dysentery.	Cholera.	Cancer.	Tabes Mesenterica.	Phthisis.	Other Tubercular and Scrofulous Diseases.	Diseases of Nervous System.	Diseases of Circulatory System.	Diseases of Respiratory System.	Diseases of Digestive System.	Diseases of Urinary System.	Diseases of Generative System.	Puerperal Fever.	Childbirth.	Violence.	All other Causes.	Inquests.
Div. VI.	W. MIDLAND.																										
	Persons ..	**65204**	**—**	**529**	**411**	**805**	**1062**	**1**	**713**	**7**	**3595**	**56**	**2919**	**648**	**4141**	**1175**	**7456**	**6093**	**11400**	**5374**	**1693**	**144**	**253**	**285**	**2453**	**13991**	**3900**
	Males ..	33695	—	273	316	404	496	—	437	6	1872	37	1146	339	2371	631	3858	2907	6179	2713	1000	5	—	—	1655	7150	
	Females ..	31509	—	256	195	401	566	1	276	1	1723	19	1773	309	1770	544	3598	3186	5221	2661	693	139	253	285	798	6841	
VII.	N. MIDLAND.																										
	Persons ..	**34086**	**7**	**711**	**310**	**457**	**411**	**—**	**447**	**8**	**1768**	**67**	**1573**	**387**	**1970**	**666**	**4180**	**3206**	**5402**	**2615**	**807**	**95**	**130**	**148**	**1288**	**7433**	**1892**
	Males ..	17529	4	357	152	225	170	—	252	6	904	34	629	204	1053	329	2154	1561	2920	1347	484	5	—	—	883	3856	
	Females ..	16557	3	354	158	232	241	—	195	2	864	33	944	183	917	337	2026	1645	2482	1268	323	90	130	148	405	3577	
VIII.	N. WESTERN.																										
	Persons ..	**106116**	**2**	**3002**	**976**	**1081**	**1934**	**20**	**1308**	**40**	**6489**	**307**	**3750**	**1263**	**7558**	**2071**	**11818**	**9090**	**21396**	**8303**	**2526**	**213**	**416**	**470**	**3768**	**18315**	**5915**
	Males ..	54379	1	1496	483	516	892	10	727	15	3347	167	1401	680	4247	1130	6091	4268	11431	4160	1433	15	—	—	2554	9315	
	Females ..	51737	1	1506	493	565	1042	10	581	25	3142	140	2349	583	3311	941	5727	4822	9965	4143	1093	198	416	470	1214	9000	
IX.	YORKSHIRE.																										
	Persons ..	**64430**	**156**	**1207**	**630**	**1269**	**1022**	**—**	**843**	**9**	**3294**	**147**	**2727**	**804**	**4460**	**1444**	**8360**	**5970**	**11283**	**4539**	**1719**	**155**	**218**	**295**	**2233**	**11646**	**3778**
	Males ..	33757	92	605	309	617	465	—	475	3	1692	77	1013	428	2507	784	4498	2916	6239	2312	1080	16	—	—	1615	6014	
	Females ..	30673	64	602	321	652	557	—	368	6	1602	70	1714	376	1953	660	3862	3054	5044	2227	639	139	218	295	618	5632	
X.	NORTHERN.																										
	Persons ..	**39166**	**1**	**674**	**346**	**228**	**699**	**4**	**489**	**16**	**1784**	**81**	**1446**	**669**	**2791**	**953**	**4720**	**3476**	**6576**	**3553**	**889**	**82**	**141**	**202**	**1628**	**7727**	**2205**
	Males ..	20482	1	345	180	114	305	4	296	7	891	37	588	345	1496	492	2459	1711	3663	1793	508	4	—	—	1220	4023	
	Females ..	18684	—	329	166	114	394	—	184	9	893	44	858	324	1295	461	2261	1765	2913	1760	381	78	141	202	408	3704	
XI.	WELSH.																										
	Persons ..	**37507**	**—**	**180**	**138**	**1192**	**602**	**—**	**439**	**11**	**1651**	**87**	**1497**	**302**	**2603**	**688**	**5162**	**3305**	**6316**	**3278**	**984**	**74**	**135**	**231**	**1508**	**7124**	**2068**
	Males ..	19266	—	86	68	545	282	—	222	5	874	45	620	150	1331	364	2673	1610	3500	1651	574	2	—	—	1176	3488	
	Females ..	18241	—	94	70	647	320	—	217	6	777	42	877	152	1272	324	2489	1695	2816	1627	410	72	135	231	332	3636	

Deaths from several Causes, and Inquest Cases in the Year 1899, in Registration Divisions, Counties, and Districts—*continued.*

	REGISTRATION COUNTIES.	ALL CAUSES.	CAUSES OF DEATH. Small-pox.	Measles.	Scarlet Fever.	Diphtheria.	Whooping-cough.	Typhus.	Enteric Fever.	Simple and Ill-defined Fever.	Diarrhœa and Dysentery.	Cholera.	Cancer.	Tabes Mesenterica.	Phthisis.	Other Tubercular and Scrofulous Diseases.	Diseases of Nervous System.	Diseases of Circulatory System.	Diseases of Respiratory System.	Diseases of Digestive System.	Diseases of Urinary System.	Diseases of Generative System.	Puerperal Fever.	Childbirth.	Violence.	All other Causes.	Inquests.
	I.—LONDON.																										
1	**LONDON.**																										
	Persons	**88063**	—	**2132**	**361**	**1962**	**1719**	**2**	**801**	**2**	**4201**	**152**	**4293**	**982**	**8295**	**2081**	**7513**	**7614**	**17411**	**6765**	**2603**	**280**	**227**	**226**	**3766**	**14675**	**8286**
	Males	45335	—	1110	187	927	756	2	453	2	2221	84	1741	537	5046	1157	3760	3588	8901	3410	1568	18	—	—	2431	7436	
	Females	42728	—	1022	174	1035	963	—	348	—	1980	68	2552	445	3249	924	3753	4026	8510	3355	1035	262	227	226	1335	7239	
	II.—STH. EASTERN.																										
2	**SURREY.**																										
	Persons	**10268**	—	**84**	**31**	**133**	**202**	—	**50**	**3**	**493**	**23**	**547**	**55**	**793**	**236**	**1350**	**1065**	**1477**	**811**	**307**	**23**	**35**	**41**	**393**	**2116**	**690**
	Males	5313	—	44	19	75	91	—	25	—	262	14	226	30	478	138	700	495	742	435	200	1	—	—	288	1050	
	Females	4955	—	40	12	58	111	—	25	3	231	9	321	25	315	98	650	570	735	376	107	22	35	41	105	1066	
3	**KENT.**																										
	Persons	**14876**	**4**	**153**	**69**	**370**	**268**	—	**142**	**1**	**728**	**27**	**814**	**138**	**1106**	**337**	**1591**	**1520**	**2092**	**1095**	**443**	**35**	**33**	**52**	**586**	**3272**	**799**
	Males	7674	4	66	31	192	122	—	82	—	403	14	334	76	621	178	830	730	1098	551	259	2	—	—	444	1637	
	Females	7202	—	87	38	178	146	—	60	1	325	13	480	62	485	159	761	790	994	544	184	33	33	52	142	1635	
4	**SUSSEX.**																										
	Persons	**9592**	—	**29**	**22**	**200**	**137**	—	**92**	**1**	**510**	**13**	**589**	**77**	**754**	**175**	**996**	**1082**	**1359**	**625**	**269**	**21**	**19**	**31**	**319**	**2272**	**558**
	Males	4696	—	11	13	82	54	—	58	—	264	11	221	38	398	91	496	489	662	313	161	—	—	—	220	1114	
	Females	4896	—	18	9	118	83	—	34	1	246	2	368	39	356	84	500	593	697	312	108	21	19	31	99	1158	
5	**HAMPSHIRE.**																										
	Persons	**13195**	—	**180**	**54**	**252**	**215**	—	**163**	**2**	**778**	**53**	**790**	**131**	**1119**	**249**	**1435**	**1466**	**1850**	**859**	**333**	**23**	**33**	**34**	**454**	**2812**	**811**
	Males	6980	—	105	28	121	109	—	87	1	414	26	273	68	667	133	773	755	941	464	226	—	—	—	328	1461	
	Females	6215	—	75	26	131	106	—	76	1	364	27	427	63	452	116	662	711	909	395	107	23	33	34	126	1351	
6	**BERKSHIRE.**																										
	Persons	**4286**	—	**35**	**16**	**37**	**99**	—	**25**	—	**155**	**2**	**266**	**24**	**315**	**102**	**519**	**492**	**568**	**285**	**128**	**10**	**16**	**16**	**167**	**1009**	**249**
	Males	2246	—	22	9	16	42	—	19	—	85	—	120	13	168	59	267	250	302	136	90	—	—	—	113	535	
	Females	2040	—	13	7	21	57	—	6	—	70	2	146	11	147	43	252	242	266	149	38	10	16	16	54	474	

Deaths from several Causes, and Inquest Cases in the Year 1899, in Registration Divisions, Counties, and Districts—*continued.*

	REGISTRATION COUNTIES.	ALL CAUSES.	CAUSES OF DEATH. Small-pox.	Measles.	Scarlet Fever.	Diphtheria.	Whooping-cough.	Typhus.	Enteric Fever.	Simple and Ill-defined Fever	Diarrhœa and Dysentery.	Cholera.	Cancer.	Tabes Mesenterica.	Phthisis.	Other Tubercular and Scrofulous Diseases.	Diseases of Nervous System.	Diseases of Circulatory System.	Diseases of Respiratory System.	Diseases of Digestive System.	Diseases of Urinary System.	Diseases of Generative System.	Puerperal Fever.	Childbirth.	Violence.	All other Causes.	Inquests.
	III.—STH. MIDLAND																										
7	**MIDDLESEX.**																										
	Persons	**11850**	**3**	**215**	**116**	**210**	**216**	—	**74**	**1**	**838**	**55**	**531**	**137**	**863**	**263**	**1294**	**957**	**1376**	**1058**	**293**	**27**	**36**	**43**	**415**	**2329**	**741**
	Males	5946	—	111	54	105	97	—	30	1	446	35	186	77	485	146	666	457	983	516	164	5	—	—	282	1100	
	Females	5904	3	104	62	105	119	—	44	—	392	20	345	60	378	117	628	500	893	542	129	22	36	43	133	1229	
8	**HERTFORDSH.**																										
	Persons	**3671**	—	**21**	**4**	**33**	**54**	—	**45**	—	**165**	**12**	**228**	**21**	**279**	**63**	**401**	**420**	**612**	**291**	**108**	**10**	**4**	**24**	**120**	**756**	**186**
	Males	1921	—	12	3	12	25	—	29	—	97	9	100	9	173	37	182	198	329	142	73	2	—	—	92	397	
	Females	1750	—	9	1	21	29	—	16	—	68	3	128	12	106	26	219	222	283	149	35	8	4	24	28	359	
9	**BUCKINGHAMS.**																										
	Persons	**2650**	—	**8**	**12**	**46**	**38**	—	**19**	—	**101**	**3**	**159**	**9**	**166**	**35**	**311**	**281**	**406**	**214**	**102**	**5**	**3**	**17**	**85**	**630**	**137**
	Males	1341	—	5	6	18	16	—	9	—	61	3	58	4	85	19	153	131	217	111	65	—	—	—	58	322	
	Females	1309	—	3	6	28	22	—	10	—	40	—	101	5	81	16	158	150	189	103	37	5	3	17	27	308	
10	**OXFORDSHIRE.**																										
	Persons	**2399**	—	**52**	**4**	**18**	**36**	—	**5**	—	**76**	—	**194**	**15**	**185**	**54**	**356**	**352**	**395**	**200**	**104**	**8**	**4**	**16**	**80**	**745**	**179**
	Males	1457	—	25	3	7	19	—	1	—	40	—	79	8	103	26	176	166	189	115	58	—	—	—	51	391	
	Females	1442	—	27	1	11	17	—	4	—	36	—	115	7	82	28	180	186	206	85	46	8	4	16	29	354	
11	**NORTHMPTNS.**																										
	Persons	**5177**	-	**61**	**45**	**46**	**64**	—	**55**	—	**237**	**6**	**291**	**49**	**397**	**103**	**613**	**510**	**841**	**298**	**132**	**17**	**16**	**23**	**168**	**1205**	**222**
	Males	2675	—	36	20	23	37	—	27	—	128	4	105	28	216	54	351	248	449	147	74	1	—	—	119	608	
	Females	2502	—	25	25	23	27	—	28	—	109	2	186	21	181	49	262	262	392	151	58	16	16	23	49	597	
12	**HUNTINGDONS.**																										
	Persons	**791**	—	**1**	**1**	**9**	**7**	—	**7**	—	**32**	—	**65**	**5**	**37**	**16**	**93**	**97**	**107**	**35**	**23**	**1**	—	**2**	**34**	**219**	**50**
	Males	403	—	—	—	4	2	—	5	—	16	—	30	2	19	11	40	51	47	21	17	—	—	—	29	109	
	Females	388	—	1	1	5	5	—	2	—	16	—	35	3	18	5	53	46	60	14	6	1	—	2	5	110	

Deaths from several Causes, and Inquest Cases in the Year 1899, in Registration Divisions, Counties, and Districts—*continued.*

	REGISTRATION COUNTIES.	ALL CAUSES.	CAUSES OF DEATH. Small-pox.	Measles.	Scarlet Fever.	Diphtheria.	Whooping-cough.	Typhus.	Enteric Fever.	Simple and Ill-defined Fever.	Diarrhœa and Dysentery.	Cholera.	Cancer.	Tabes Mesenterica.	Phthisis.	Other Tubercular and Scrofulous Diseases.	Diseases of Nervous System.	Diseases of Circulatory System.	Diseases of Respiratory System.	Diseases of Digestive System.	Diseases of Urinary System.	Diseases of Generative System.	Puerperal Fever.	Childbirth.	Violence.	All other Causes.	Inquests.
	III.—STH. MIDLAND —*continued.*																										
13	**BEDFORDSH.**																										
	Persons	**2858**	—	**22**	**4**	**67**	**71**	—	**7**	—	**150**	**5**	**159**	**24**	**184**	**65**	**385**	**274**	**429**	**193**	**81**	**7**	**4**	**12**	**73**	**642**	**122**
	Males	1382	—	11	2	31	35	—	5	—	85	2	52	12	90	33	194	123	197	110	50	—	—	—	51	299	
	Females	1476	—	11	2	36	36	—	2	—	65	3	107	12	94	32	191	151	232	83	31	7	4	12	22	343	
14	**CAMBRIDGESH.**																										
	Persons	**2963**	—	**13**	**6**	**34**	**44**	—	**13**	—	**79**	**2**	**227**	**30**	**224**	**53**	**327**	**331**	**382**	**221**	**32**	**7**	**7**	**14**	**120**	**747**	**155**
	Males	1483	—	5	2	19	21	—	5	—	44	1	87	14	116	30	160	150	196	121	57	1	—	—	82	372	
	Females	1480	—	8	4	15	23	—	8	—	35	1	140	16	108	23	167	181	186	100	25	6	7	14	38	375	
	IV.—EASTERN																										
15	**ESSEX.**																										
	Persons	**16603**	—	**409**	**48**	**449**	**350**	**1**	**201**	**4**	**1085**	**58**	**699**	**174**	**1036**	**326**	**1658**	**1420**	**2726**	**1477**	**363**	**34**	**58**	**51**	**617**	**3318**	**960**
	Males	8747	—	212	26	214	163	—	114	—	569	26	294	97	648	176	912	692	1471	788	228	3	—	—	429	1695	
	Females	7856	—	188	22	235	187	1	87	4	516	32	405	77	438	150	746	728	1255	689	135	31	58	51	188	1633	
16	**SUFFOLK.**																										
	Persons	**5785**	—	**46**	**16**	**54**	**82**	—	**60**	**3**	**177**	**3**	**365**	**45**	**407**	**108**	**585**	**650**	**762**	**367**	**205**	**13**	**16**	**22**	**231**	**1568**	**370**
	Males	2955	—	19	6	26	33	—	37	1	82	1	159	20	212	50	303	311	396	180	131	1	—	—	172	815	
	Females	2830	—	27	10	28	49	—	23	2	95	2	206	25	195	58	282	339	366	187	74	12	16	22	59	753	
17	**NORFOLK.**																										
	Persons	**7804**	**1**	**64**	**39**	**161**	**240**	—	**101**	**1**	**310**	**3**	**493**	**45**	**458**	**130**	**975**	**764**	**984**	**467**	**211**	**15**	**26**	**21**	**220**	**2075**	**327**
	Males	3945	1	37	18	80	120	—	55	1	171	2	186	30	222	64	477	375	524	243	136	1	—	—	159	1043	
	Females	3859	—	27	21	81	120	—	46	—	139	1	307	15	236	66	498	389	460	224	75	14	26	21	61	1032	

Deaths from several Causes, and Inquest Cases in the Year 1899, in Registration Divisions, Counties, and Districts—*continued.*

	REGISTRATION COUNTIES.	ALL CAUSES.	CAUSES OF DEATH. Small-pox.	Measles.	Scarlet Fever.	Diphtheria.	Whooping-cough.	Typhus.	Enteric Fever.	Simple and Ill-defined Fever.	Diarrhœa and Dysentery.	Cholera.	Cancer.	Tabes Mesenterica.	Phthisis.	Other Tubercular and Scrofulous Diseases.	Diseases of Nervous System.	Diseases of Circulatory System.	Diseases of Respiratory System.	Diseases of Digestive System.	Diseases of Urinary System.	Diseases of Generative System.	Puerperal Fever.	Childbirth.	Violence.	All other Causes.	Inquests.
	V.—STH. WESTERN.																										
18	**WILTSHIRE.**																										
	Persons	**4266**	—	**24**	**18**	**24**	**70**	—	**25**	—	**145**	**4**	**219**	**35**	**242**	**67**	**484**	**534**	**752**	**280**	**128**	**7**	**15**	**27**	**166**	**1000**	**315**
	Males	2173	—	16	9	7	31	—	16	—	84	2	87	12	132	30	257	239	381	154	80	1	—	—	121	514	
	Females	2093	—	8	9	17	39	—	9	—	61	2	132	23	110	37	227	295	371	126	48	6	15	27	45	486	
19	**DORSETSHIRE.**																										
	Persons	**3145**	—	**17**	**12**	**25**	**18**	—	**16**	—	**136**	**1**	**203**	**18**	**223**	**43**	**409**	**346**	**472**	**209**	**92**	**7**	**5**	**14**	**101**	**778**	**150**
	Males	1561	—	10	6	14	6	—	9	—	61	1	87	5	110	22	208	164	246	109	54	1	—	—	76	372	
	Females	1584	—	7	6	11	12	—	7	—	75	—	116	13	113	21	201	182	226	100	38	6	5	14	25	406	
20	**DEVONSHIRE.**																										
	Persons	**11562**	—	**84**	**12**	**58**	**263**	**1**	**96**	**1**	**383**	**32**	**627**	**95**	**893**	**226**	**1386**	**1320**	**1908**	**863**	**346**	**45**	**29**	**45**	**376**	**2473**	**686**
	Males	5751	—	43	6	29	124	1	49	—	193	17	257	58	446	109	670	600	1029	427	233	—	—	—	277	1183	
	Females	5811	—	41	6	29	139	—	47	1	190	15	370	37	447	117	716	720	879	436	113	45	29	45	99	1290	
21	**CORNWALL.**																										
	Persons	**5167**	—	**4**	**13**	**26**	**115**	—	**46**	**2**	**168**	**4**	**289**	**56**	**341**	**83**	**599**	**575**	**757**	**322**	**171**	**16**	**11**	**24**	**174**	**1371**	**328**
	Males	2543	—	1	7	15	56	—	22	1	94	1	90	31	197	46	291	248	407	162	104	1	—	—	132	637	
	Females	2624	—	3	6	11	59	—	24	1	74	3	199	25	144	37	308	327	350	160	67	15	11	24	42	734	
22	**SOMERSETSH.**																										
	Persons	**7819**	—	**50**	**8**	**49**	**91**	—	**31**	**1**	**230**	**10**	**455**	**56**	**518**	**145**	**953**	**960**	**1297**	**528**	**232**	**18**	**18**	**32**	**272**	**1865**	**469**
	Males	3837	—	31	1	15	53	—	15	1	121	7	168	20	269	72	469	444	684	244	135	—	—	—	186	902	
	Females	3982	—	19	7	34	38	—	16	—	109	3	287	36	249	73	484	516	613	284	97	18	18	32	86	963	

Deaths from several Causes, and Inquest Cases in the Year 1899, in Registration Divisions, Counties, and Districts—*continued*.

	REGISTRATION COUNTIES.	ALL CAUSES.	CAUSES OF DEATH. Small-pox.	Measles.	Scarlet Fever.	Diphtheria.	Whooping-cough.	Typhus.	Enteric Fever.	Simple and Ill-defined Fever.	Diarrhœa and Dysentery.	Cholera.	Cancer.	Tabes Mesenterica.	Phthisis.	Other Tubercular and Scrofulous Diseases.	Diseases of Nervous System.	Diseases of Circulatory System.	Diseases of Respiratory System.	Diseases of Digestive System.	Diseases of Urinary System.	Diseases of Generative System.	Puerperal Fever.	Childbirth.	Violence.	All other Causes.	Inquests.
	VI.—WEST MIDLAND.																										
23	**GLOUCESTERS.**																										
	Persons	**11180**	—	**170**	**30**	**80**	**185**	—	**60**	—	**491**	**9**	**628**	**92**	**792**	**222**	**1330**	**1277**	**1979**	**707**	**312**	**31**	**45**	**47**	**308**	**2295**	**837**
	Males	5604	—	93	16	42	88	—	44	—	273	6	250	55	409	119	684	607	1010	335	174	1	—	—	267	1131	
	Females	5576	—	77	14	38	97	—	16	—	218	3	378	37	383	103	646	670	969	372	138	30	45	47	131	1164	
24	**HEREFORDSH.**																										
	Persons	**1881**	—	**2**	**4**	**15**	**15**	—	**1**	—	**26**	—	**116**	**10**	**104**	**38**	**238**	**241**	**275**	**128**	**77**	**4**	**9**	**7**	**65**	**506**	**99**
	Males	961	—	1	—	6	4	—	—	—	18	—	46	5	48	16	126	118	150	71	50	1	—	—	44	257	
	Females	920	—	1	4	9	11	—	1	—	8	—	70	5	56	22	112	123	125	57	27	3	9	7	21	249	
25	**SHROPSHIRE.**																										
	Persons	**4363**	—	**12**	**15**	**54**	**89**	—	**17**	**1**	**76**	**4**	**239**	**34**	**255**	**79**	**489**	**595**	**693**	**309**	**127**	**9**	**13**	**14**	**178**	**1661**	**263**
	Males	2309	—	8	9	27	37	—	9	1	36	2	102	20	128	44	265	293	375	175	85	—	—	—	130	563	
	Females	2054	—	4	6	27	52	—	8	—	40	2	137	14	127	35	224	302	318	134	42	9	13	14	48	498	
26	**STAFFORDSH.**																										
	Persons	**23274**	—	**78**	**258**	**345**	**403**	**1**	**349**	**4**	**1496**	**24**	**793**	**278**	**1280**	**377**	**2780**	**1873**	**4266**	**2095**	**485**	**42**	**102**	**111**	**859**	**4975**	**1341**
	Males	12107	—	43	140	167	196	—	207	4	763	18	331	144	735	199	1459	918	2365	1057	277	2	—	—	574	2508	
	Females	11167	—	35	118	178	207	1	142	—	733	6	462	134	545	178	1321	955	1901	1038	208	40	102	111	285	2467	
27	**WORCESTERSH.**																										
	Persons	**7668**	—	**33**	**39**	**115**	**99**	—	**67**	—	**343**	**7**	**402**	**94**	**493**	**155**	**840**	**778**	**1241**	**604**	**228**	**17**	**34**	**30**	**280**	**1760**	**487**
	Males	3941	—	17	18	51	52	—	40	—	180	4	148	47	280	87	411	385	672	299	144	—	—	—	208	898	
	Females	3727	—	16	21	64	47	—	27	—	163	3	254	47	213	68	429	393	569	305	84	17	34	30	81	862	
28	**WARWICKSH.**																										
	Persons	**16838**	—	**234**	**65**	**196**	**271**	—	**219**	**2**	**1163**	**12**	**741**	**140**	**1217**	**304**	**1779**	**1329**	**2946**	**1531**	**464**	**41**	**50**	**76**	**664**	**3394**	**893**
	Males	8773	—	111	33	111	119	—	137	1	602	7	269	68	771	166	913	586	1607	776	270	1	—	—	432	1793	
	Females	8065	—	123	32	85	152	—	82	1	561	5	472	72	446	138	866	743	1339	755	194	40	50	76	232	1601	

Deaths from several Causes, and Inquest Cases in the Year 1899, in Registration Divisions, Counties, and Districts—*continued*

	REGISTRATION COUNTIES.	All Causes.	Small-pox.	Measles.	Scarlet Fever.	Diphtheria.	Whooping-cough.	Typhus.	Enteric Fever.	Simple and Ill-defined Fever.	Diarrhœa and Dysentery.	Cholera.	Cancer.	Tabes Mesenterica.	Phthisis.	Other Tubercular and Scrofulous Diseases.	Diseases of Nervous System.	Diseases of Circulatory System.	Diseases of Respiratory System.	Diseases of Digestive System.	Diseases of Urinary System.	Diseases of Generative System.	Puerperal Fever.	Childbirth.	Violence.	All other Causes.	Inquests.
	VII.—NORTH MIDLAND.																										
29	**LEICESTERSH.**																										
	Persons	**7298**	—	**42**	**57**	**277**	**122**	—	**79**	—	**419**	**5**	**323**	**75**	**433**	**148**	**822**	**652**	**1165**	**537**	**164**	**11**	**27**	**26**	**315**	**1599**	**532**
	Males	3780	—	23	30	142	63	—	41	—	208	1	148	40	250	83	415	297	639	272	97	1	—	—	207	823	
	Females	3518	—	19	27	135	59	—	38	—	211	4	175	35	183	65	407	355	526	265	67	10	27	26	108	776	
30	**RUTLANDSH.**																										
	Persons	**302**	—	—	**4**	**4**	—	—	—	—	**7**	—	**15**	**5**	**22**	**6**	**38**	**34**	**45**	**19**	**10**	—	**2**	—	**15**	**76**	**15**
	Males	149	—	—	1	2	—	—	—	—	4	—	8	2	10	3	18	19	22	11	4	—	—	—	12	33	
	Females	153	—	—	3	2	—	—	—	—	3	—	7	3	12	3	20	15	23	8	6	—	2	—	3	43	
31	**LINCOLNSH.**																										
	Persons	**7945**	**7**	**89**	**43**	**63**	**88**	—	**97**	**4**	**333**	**41**	**440**	**65**	**464**	**166**	**1101**	**822**	**1086**	**553**	**195**	**25**	**35**	**31**	**315**	**1882**	**428**
	Males	4102	4	42	20	27	35	—	54	2	182	15	175	31	232	73	602	419	599	279	130	2	—	—	221	958	
	Females	3843	3	47	23	36	53	—	43	2	151	26	265	34	232	93	499	403	487	274	65	23	35	31	94	924	
32	**NOTTINGHAMS.**																										
	Persons	**10620**	—	**381**	**110**	**65**	**105**	—	**196**	**4**	**685**	**13**	**472**	**144**	**571**	**201**	**1159**	**937**	**1794**	**876**	**253**	**33**	**42**	**50**	**352**	**2177**	**495**
	Males	5455	—	185	53	32	32	—	111	4	337	11	189	81	311	103	579	459	967	458	140	1	—	—	239	1163	
	Females	5165	—	196	57	33	73	—	85	—	348	2	283	63	260	98	580	478	827	418	113	32	42	50	113	1014	
33	**DERBYSHIRE.**																										
	Persons	**7921**	—	**199**	**96**	**48**	**96**	—	**75**	—	**324**	**8**	**323**	**98**	**480**	**145**	**1060**	**761**	**1312**	**630**	**185**	**26**	**24**	**41**	**291**	**1699**	**422**
	Males	4043	—	107	48	22	40	—	46	—	173	7	109	50	250	67	540	367	693	327	113	1	—	—	204	879	
	Females	3878	—	92	48	26	56	—	29	—	151	1	214	48	230	78	520	394	619	303	72	25	24	41	87	820	

Deaths from several Causes, and Inquest Cases in the Year 1899, in Registration Divisions, Counties, and Districts—*continued*.

	REGISTRATION COUNTIES.	ALL CAUSES.	CAUSES OF DEATH. Small-pox.	Measles.	Scarlet Fever.	Diphtheria.	Whooping-cough.	Typhus.	Enteric Fever.	Simple and Ill-defined Fever.	Diarrhœa and Dysentery.	Cholera.	Cancer.	Tabes Mesenterica.	Phthisis.	Other Tubercular and Scrofulous Diseases.	Diseases of Nervous System.	Diseases of Circulatory System.	Diseases of Respiratory System.	Diseases of Digestive System.	Diseases of Urinary System.	Diseases of Generative System.	Puerperal Fever.	Childbirth.	Violence.	All other Causes.	Inquests.
	VIII.—NORTH WESTERN.																										
34	**CHESHIRE.**																										
	Persons	**13893**	—	**329**	**88**	**115**	**282**	**1**	**160**	**2**	**613**	**23**	**672**	**174**	**940**	**279**	**1549**	**1390**	**2353**	**1141**	**364**	**21**	**65**	**74**	**531**	**2727**	**867**
	Males	7066	—	159	42	47	127	1	87	—	320	14	262	88	488	158	802	674	1243	596	222	2	—	—	372	1362	
	Females..	6827	—	170	46	68	155	—	73	2	293	9	410	86	452	121	747	716	1110	545	142	19	65	74	159	1365	
35	**LANCASHIRE.**																										
	Persons	**92223**	**2**	**2673**	**883**	**966**	**1652**	**19**	**1148**	**38**	**5876**	**284**	**3078**	**1089**	**6618**	**1792**	**10269**	**7700**	**19043**	**7162**	**2162**	**192**	**351**	**396**	**3237**	**15588**	**5043**
	Males	47313	1	1337	441	469	765	9	640	15	3027	153	1139	592	3759	972	5289	3594	10188	3564	1211	13	—	—	2182	7953	
	Females..	44910	1	1336	447	497	887	10	508	23	2849	131	1939	497	2859	820	4980	4106	8855	3598	951	179	351	396	1055	7635	
	IX.—YORKSHIRE.																										
36	**WEST RIDING.**																										
	Persons	**49699**	**13**	**890**	**537**	**1153**	**778**	—	**694**	**5**	**2470**	**136**	**2011**	**613**	**3500**	**1108**	**6394**	**4654**	**8853**	**3535**	**1351**	**112**	**177**	**231**	**1618**	**8866**	**2740**
	Males	25939	10	446	270	562	361	—	396	1	1252	70	737	325	1966	599	3398	2266	4879	1791	831	12	—	—	1179	4588	
	Females..	23760	3	444	267	591	417	—	298	4	1218	66	1274	288	1534	509	2996	2388	3974	1744	520	100	177	231	439	4278	
37	**E. RIDING** (WITH YORK).																										
	Persons	**7849**	**143**	**134**	**52**	**60**	**168**	—	**82**	—	**506**	**4**	**377**	**91**	**535**	**170**	**1094**	**726**	**1107**	**552**	**191**	**22**	**22**	**33**	**357**	**1423**	**605**
	Males	4182	82	66	24	27	78	—	39	—	267	3	137	49	303	99	626	362	609	283	144	1	—	—	253	730	
	Females..	3667	61	68	28	33	90	—	43	--	239	1	240	42	232	71	468	364	498	269	47	21	22	33	104	693	
38	**NORTH RIDING.**																										
	Persons	**6882**	—	**183**	**41**	**56**	**76**	—	**67**	**4**	**318**	**7**	**339**	**100**	**425**	**166**	**372**	**590**	**1323**	**452**	**177**	**21**	**19**	**31**	**258**	**1357**	**433**
	Males	3636	—	93	15	28	26	—	40	2	173	4	139	54	238	86	474	288	751	238	105	3	—	—	183	696	
	Females..	3246	—	90	26	28	50	—	27	2	145	3	200	46	187	80	398	302	572	214	72	18	19	31	75	661	
	X.—NORTHERN.																										
39	**DURHAM.**																										
	Persons	**22530**	—	**481**	**251**	**96**	**332**	**3**	**336**	**14**	**1187**	**57**	**727**	**431**	**1488**	**543**	**2781**	**1762**	**3997**	**2044**	**479**	**35**	**93**	**114**	**615**	**4364**	**1210**
	Males	11778	—	245	121	52	135	3	210	6	571	24	281	229	769	287	1460	877	2274	1017	270	2	—	—	394	2251	
	Females..	10752	—	236	130	44	197	—	126	8	616	33	446	202	719	256	1321	885	1723	1027	209	33	93	114	221	2113	

Deaths from several Causes, and Inquest Cases in the Year 1899, in Registration Divisions, Counties, and Districts—*continued.*

	REGISTRATION COUNTIES.	ALL CAUSES.	CAUSES OF DEATH. Small-pox.	Measles.	Scarlet Fever.	Diphtheria.	Whooping-cough.	Typhus.	Enteric Fever.	Simple and Ill-defined Fever.	Diarrhœa and Dysentery.	Cholera.	Cancer.	Tabes Mesenterica.	Phthisis.	Other Tubercular and Scrofulous Diseases.	Diseases of Nervous System.	Diseases of Circulatory System.	Diseases of Respiratory System.	Diseases of Digestive System.	Diseases of Urinary System.	Diseases of Generative System.	Puerperal Fever.	Childbirth.	Violence.	All other Causes.	Inquests.
	X.—NORTHERN—*cont.*																										
40	**NORTHUMBRL.**																										
	Persons	**11472**	—	**176**	**54**	**101**	**251**	**1**	**109**	**2**	**498**	**21**	**430**	**185**	**909**	**265**	**1335**	**1037**	**1773**	**1152**	**255**	**32**	**30**	**61**	**486**	**2259**	**732**
	Males	6040	—	89	32	51	121	1	59	1	266	12	188	88	525	129	713	546	952	589	149	1	—	—	354	1174	
	Females..	5432	—	87	22	50	130	—	50	1	232	9	242	97	384	136	622	541	821	563	106	31	30	61	132	1085	
41	**CUMBERLAND.**																										
	Persons	**4290**	**1**	**15**	**37**	**24**	**109**	—	**28**	—	**89**	**2**	**237**	**45**	**334**	**107**	**469**	**503**	**695**	**309**	**138**	**9**	**17**	**22**	**198**	**902**	**224**
	Males	2205	1	11	24	9	47	—	22	—	48	1	97	23	170	52	222	236	374	163	78	—	—	—	148	479	
	Females..	2085	—	4	13	15	62	—	6	—	41	1	140	22	164	55	247	267	321	146	60	9	17	22	50	423	
42	**WESTMORLD.**																										
	Persons	**874**	—	**2**	**4**	**7**	**7**	—	**7**	—	**10**	**1**	**52**	**8**	**60**	**38**	**135**	**124**	**111**	**48**	**17**	**6**	**1**	**5**	**29**	**202**	**39**
	Males	459	—	—	3	2	2	—	5	—	3	—	22	5	32	24	64	52	63	24	11	1	—	—	24	119	
	Females..	415	—	2	1	5	5	—	2	—	4	1	30	3	28	14	71	72	48	24	6	5	1	5	5	83	
	XI.—WELSH.																										
43	**MONMOUTHSH.**																										
	Persons	**5871**	—	**56**	**13**	**195**	**99**	—	**80**	**4**	**323**	**22**	**209**	**46**	**270**	**77**	**709**	**513**	**1153**	**579**	**120**	**4**	**18**	**34**	**225**	**1128**	**329**
	Males	3055	—	21	5	84	42	—	36	2	180	12	88	22	141	46	356	253	663	275	78	—	—	—	183	568	
	Females..	2816	—	29	8	111	57	—	44	2	143	10	121	24	129	31	353	260	490	304	42	4	18	34	42	560	
44	**SOUTH WALES.**																										
	Persons	**23082**	—	**53**	**89**	**940**	**443**	—	**309**	**7**	**1127**	**53**	**785**	**185**	**1614**	**459**	**3128**	**1783**	**3857**	**2132**	**588**	**51**	**83**	**143**	**972**	**4290**	**1417**
	Males	11889	—	28	46	441	203	—	157	3	596	27	303	97	811	244	1667	864	2135	1095	323	2	—	—	759	2088	
	Females..	11193	—	25	43	499	240	—	143	4	531	26	482	88	803	215	1461	919	1722	1037	265	49	83	143	213	2202	
45	**NORTH WALES.**																										
	Persons	**8554**	—	**77**	**36**	**57**	**60**	—	**59**	—	**201**	**12**	**503**	**71**	**719**	**152**	**1325**	**1009**	**1306**	**567**	**276**	**19**	**34**	**54**	**311**	**1706**	**322**
	Males	4322	—	37	17	20	37	—	29	—	98	6	229	31	379	74	650	493	702	281	173	—	—	—	234	832	
	Females..	4232	—	40	19	37	23	—	30	—	103	6	274	40	340	78	675	516	604	286	103	19	34	54	77	874	

Deaths from several Causes, and Inquest Cases in the Year 1899, in REGISTRATION DISTRICTS.

I.—LONDON.

No.	REGISTRATION DISTRICTS.	ALL CAUSES.	CAUSES OF DEATH. Small-pox.	Measles.	Scarlet Fever.	Diphtheria.	Whooping-cough.	Typhus.	Enteric Fever.	Simple and Ill-defined Fever.	Diarrhœa and Dysentery.	Cholera.	Cancer.	Tabes Mesenterica.	Phthisis.	Other Tubercular and Scrofulous Diseases.	Diseases of Nervous System.	Diseases of Circulatory System.	Diseases of Respiratory System.	Diseases of Digestive System.	Diseases of Urinary System.	Diseases of Generative System.	Puerperal Fever.	Childbirth.	Violence.	All other Causes.	Inquests.
	1.—LONDON.																										
1a	PADDINGTON	2207	—	6	3	9	44	—	8	—	109	1	168	18	146	37	199	223	426	188	88	13	6	3	143	369	215
1b	KENSINGTON	3425	—	26	2	9	61	—	11	—	105	4	188	26	439	65	293	339	692	257	138	9	4	6	111	640	284
2	FULHAM	4517	—	88	63	150	101	—	70	1	287	9	158	52	390	88	346	314	892	396	105	13	17	11	183	783	369
3	CHELSEA	1931	—	18	—	9	69	—	8	—	63	—	173	16	247	49	134	193	393	153	55	14	4	7	61	265	169
4	ST. GEORGE HANR. SQ.	2661	—	33	1	18	22	—	26	—	67	3	179	13	291	58	233	275	518	208	112	9	4	3	159	429	290
5	WESTMINSTER	486	—	4	2	3	6	—	3	—	14	—	21	2	39	5	35	40	108	39	15	14	—	3	15	118	43
6	MARYLEBONE	2288	—	19	1	19	34	—	23	—	88	3	242	10	151	50	199	205	461	198	82	42	5	6	96	354	211
7	HAMPSTEAD	1261	—	24	66	153	12	—	46	—	34	5	78	5	142	25	83	115	144	76	44	4	2	4	48	151	79
8	PANCRAS	4998	—	101	3	40	139	—	28	—	231	4	277	37	545	128	396	464	1059	345	151	15	13	14	244	766	516
9	ISLINGTON	6394	—	169	13	54	171	—	31	—	265	19	283	68	664	153	522	601	1416	457	158	10	20	17	223	1080	493
10	HACKNEY	4424	—	125	25	258	53	—	69	—	220	7	201	49	362	109	411	383	775	309	108	12	11	9	194	734	466
11	ST. GILES	592	—	15	—	—	1	—	1	—	24	—	17	3	85	12	57	65	134	41	22	1	2	2	18	92	60
12	STRAND	734	—	9	—	9	—	—	15	—	18	—	71	3	57	29	41	80	117	76	41	9	5	5	57	92	90
13	HOLBORN	2558	—	66	3	35	56	—	15	—	141	5	76	35	265	83	197	210	552	244	63	5	4	5	89	409	249
14	LONDON CITY	1016	—	5	—	19	7	—	31	—	15	1	95	10	58	40	65	109	145	110	39	11	4	3	119	130	170
15	SHOREDITCH	2926	—	87	2	22	46	—	14	—	200	4	90	46	241	66	299	266	637	191	70	3	3	9	114	516	349
16	BETHNAL GREEN ..	2668	—	94	1	18	45	—	17	—	149	2	102	55	305	58	234	172	664	178	40	2	6	4	94	428	281
17	WHITECHAPEL	2650	—	71	1	33	27	—	49	—	49	4	166	33	229	80	123	244	512	361	90	16	8	13	222	319	447
18	ST. GEORGE IN THE EAST	1088	—	54	—	3	23	—	4	—	48	1	21	13	104	23	70	75	252	120	24	3	3	4	39	204	154
19	STEPNEY	1238	—	52	1	18	24	—	7	—	82	2	23	20	85	71	94	67	284	107	21	—	2	1	79	198	191
20	MILE END OLD TOWN	2115	—	47	1	26	46	—	13	—	109	4	65	18	187	47	208	223	450	164	53	5	6	5	53	385	235
21	POPLAR	3917	—	114	4	39	114	—	26	—	245	6	130	66	409	52	350	276	798	221	110	6	3	9	243	696	624
22	ST. SAVIOUR SOUTHWRK.	3891	—	161	5	40	156	—	13	—	245	2	93	83	318	86	350	239	942	282	80	2	5	10	131	648	357
23	ST. OLAVE SOUTHWARK	3503	—	93	5	57	41	2	31	—	123	5	175	73	302	71	321	306	722	254	86	9	18	6	247	556	400
24	LAMBETH	6063	—	172	36	152	122	—	60	1	295	27	306	58	506	163	511	516	1159	476	232	25	20	23	229	974	470
25	WANDSWORTH	5986	—	164	28	182	118	—	58	—	301	13	289	41	505	134	569	588	1027	455	149	9	16	15	191	1154	441
26	CAMBERWELL	4941	—	129	3	54	81	—	17	—	254	10	235	54	610	135	477	391	952	299	227	7	14	12	133	847	270
27	GREENWICH	3508	—	126	25	214	54	—	58	—	208	3	154	26	289	83	329	256	561	270	85	6	7	10	113	631	179
28	LEWISHAM	1944	—	30	39	182	17	—	25	—	102	4	116	14	113	38	177	184	267	141	66	4	10	2	45	368	67
29	WOOLWICH	2133	—	30	28	137	29	—	24	—	110	4	101	35	211	45	190	195	352	149	49	2	5	5	73	359	137

Deaths from several Causes, and Inquest Cases in the Year 1899, in Registration Districts—*continued.*

II.—SOUTH EASTERN COUNTIES.

No.	REGISTRATION DISTRICTS	All Causes.	Small-pox.	Measles.	Scarlet Fever.	Diphtheria.	Whooping-cough.	Typhus.	Enteric Fever.	Simple and Ill defined Fever.	Diarrhœa and Dysentery.	Cholera.	Cancer.	Tabes Mesenterica.	Phthisis.	Other Tubercular and Scrofulous Diseases.	Diseases of Nervous System.	Diseases of Circulatory System.	Diseases of Respiratory System.	Diseases of Digestive System.	Diseases of Urinary System.	Diseases of Generative System.	Puerperal Fever.	Childbirth.	Violence.	All other Causes.	Inquests.
	2.—SURREY.																										
30	EPSOM	964	—	10	10	18	22	—	6	—	27	1	44	2	83	12	229	72	109	50	22	3	3	6	31	204	46
31	CHERTSEY	546	—	5	1	10	13	—	5	—	27	4	36	5	33	9	68	54	70	52	21	3	1	1	26	103	25
32	GUILDFORD	930	—	7	1	11	28	—	5	—	32	6	47	9	65	27	128	112	112	69	39	1	2	7	28	194	46
33	FARNHAM	815	—	16	8	15	12	—	3	—	50	5	38	4	60	25	87	81	121	66	21	1	1	6	38	157	47
34	HAMBLEDON	265	—	2	—	1	8	—	2	—	4	—	16	1	14	4	41	34	37	15	8	—	3	1	9	65	13
35	DORKING	243	—	1	1	10	—	—	—	—	7	—	16	—	15	3	19	32	52	16	9	—	1	1	11	49	11
36	REIGATE	577	—	3	—	5	7	—	—	—	31	—	40	4	52	15	73	94	55	41	19	2	3	2	23	108	37
37	GODSTONE	424	—	1	1	1	1	—	1	—	15	1	20	—	24	6	81	53	66	29	13	1	4	3	9	94	18
38	CROYDON	2890	—	20	5	25	65	—	10	1	164	2	131	10	237	65	386	281	484	234	71	6	8	4	90	582	220
39	KINGSTON	1845	—	5	3	32	31	—	15	1	91	3	109	17	140	50	167	182	272	161	57	5	7	7	72	418	151
40	RICHMOND	769	—	14	1	5	15	—	3	1	45	1	50	3	70	20	71	70	99	78	27	2	2	3	47	142	76
	3.—KENT.																										
41	BROMLEY	1022	—	10	4	34	14	—	9	—	52	2	76	4	69	22	91	117	128	92	25	5	5	6	28	229	43
42	DARTFORD	1539	3	19	7	86	15	—	19	—	86	5	69	19	98	29	233	143	193	126	47	3	3	6	56	274	66
43	GRAVESEND	500	—	6	—	2	14	—	5	—	21	—	30	2	34	6	48	62	58	47	19	1	—	1	37	107	58
44	STROOD	635	1	15	5	6	14	—	10	—	68	1	26	5	46	8	63	48	96	48	11	—	5	3	36	120	42
45	HOO	61	—	—	—	1	—	—	1	—	2	—	2	4	6	—	6	3	5	1	6	—	1	—	2	21	2
46	MEDWAY	1609	—	10	20	51	44	—	18	—	94	1	87	16	149	43	152	120	281	134	33	4	4	6	66	276	79
47	MALLING	461	—	1	1	10	6	—	3	—	17	1	16	5	27	4	52	51	73	36	11	1	1	—	21	124	27
48	SEVENOAKS	417	—	1	1	10	11	—	1	—	15	2	27	5	22	10	57	48	49	27	9	1	1	4	8	108	12
49	TUNBRIDGE	1044	—	25	4	11	18	—	6	—	38	—	69	11	79	17	103	116	146	80	44	3	2	4	24	244	32
50	MAIDSTONE	1050	—	26	2	40	8	—	6	—	43	—	50	6	104	23	125	149	132	56	35	1	—	2	43	199	65
51	HOLLINGBOURN	158	—	3	1	4	7	—	3	—	9	—	11	—	14	3	10	20	19	9	8	1	1	2	4	29	5
52	CRANBROOK	252	—	—	—	10	2	—	1	—	6	—	19	—	13	3	29	31	46	10	8	—	1	1	7	65	7
53	TENTERDEN	151	—	—	—	2	5	—	—	—	3	—	6	1	9	2	25	15	30	10	3	1	—	—	7	32	8
54	WEST ASHFORD	299	—	—	1	3	5	—	2	—	20	1	17	1	21	10	26	32	43	15	8	2	1	1	11	79	17
55	EAST ASHFORD	191	—	1	1	6	5	—	3	—	4	—	12	4	15	5	23	18	30	9	3	—	—	1	7	44	7
56	BRIDGE	294	—	—	—	—	2	—	1	—	7	1	17	2	32	5	43	29	45	16	19	1	—	1	8	65	10
57	CANTERBURY	364	—	1	—	3	5	—	5	—	7	—	22	6	25	12	32	41	57	12	5	1	—	1	18	111	35
58	BLEAN	382	—	—	1	4	8	—	2	1	12	1	24	—	21	16	40	56	55	19	16	—	1	1	15	89	20

Deaths from several Causes, and Inquest Cases in the Year 1899, in Registration Districts—*continued.*

II.—SOUTH EASTERN COUNTIES—*continued.*

No.	REGISTRATION DISTRICTS.	ALL CAUSES.	CAUSES OF DEATH. Small-pox.	Measles.	Scarlet Fever.	Diphtheria.	Whooping-cough.	Typhus.	Enteric Fever.	Simple and Ill-defined Fever.	Diarrhœa and Dysentery.	Cholera.	Cancer.	Tabes Mesenterica.	Phthisis.	Other Tubercular and Scrofulous Diseases.	Diseases of Nervous System.	Diseases of Circulatory System.	Diseases of Respiratory System.	Diseases of Digestive System.	Diseases of Urinary System.	Diseases of Generative System.	Puerperal Fever.	Childbirth.	Violence.	All other Causes.	Inquests.
	3.—KENT—*cont.*																										
59	FAVERSHAM	428	—	—	—	18	13	—	5	—	18	4	28	5	16	9	37	49	64	18	17	1	—	2	15	109	20
60	MILTON	447	—	5	3	29	7	—	7	—	15	1	18	4	18	12	41	38	64	36	10	2	—	6	15	116	15
61	SHEPPEY	339	—	16	—	9	10	—	3	—	6	—	15	7	20	8	43	28	48	22	8	—	—	—	8	88	17
62	THANET	1128	—	1	—	11	28	—	7	—	58	3	69	12	104	42	92	121	154	116	35	2	2	1	37	233	63
63	EASTRY	490	—	—	3	13	—	—	2	—	20	—	24	—	50	10	59	54	70	30	14	1	—	1	17	122	26
64	DOVER	785	—	4	15	4	14	—	6	—	51	2	37	10	41	18	94	61	96	69	21	3	4	—	56	179	61
65	ELHAM	729	—	9	—	3	11	—	17	—	54	2	33	9	67	19	50	62	97	51	25	1	1	2	30	186	47
66	ROMNEY MARSH ..	101	—	—	—	—	2	—	—	—	2	—	10	—	6	1	17	8	13	6	3	—	—	—	10	23	10
	4.—SUSSEX.																										
67	RYE	182	—	—	—	—	—	—	1	—	5	—	8	1	14	1	22	15	23	11	4	1	1	1	6	68	6
68	HASTINGS	1142	—	11	3	22	24	—	4	—	46	3	74	14	125	24	107	135	158	69	45	5	2	2	32	237	43
69	BATTLE	309	—	—	—	6	6	—	3	—	16	1	12	5	25	10	29	51	38	13	11	—	—	2	8	73	13
70	EASTBOURNE	658	—	6	1	9	27	—	6	1	28	4	40	4	50	20	56	75	70	67	13	2	2	4	19	154	30
71	HAILSHAM	232	—	1	—	6	3	—	2	—	10	—	12	5	18	2	24	31	32	9	8	1	—	2	5	61	13
72	TICEHURST	253	—	—	—	8	3	—	1	—	2	—	13	2	19	4	26	37	43	13	5	1	—	—	11	65	14
73	UCKFIELD	318	—	—	—	1	10	—	1	—	4	—	29	—	23	10	34	42	44	18	10	—	1	2	8	81	17
74	EAST GRINSTEAD ..	213	—	—	—	3	4	—	1	—	8	—	9	1	20	5	25	31	31	15	6	—	1	—	5	48	9
75	CUCKFIELD	312	—	—	—	8	—	—	3	—	12	—	18	3	21	3	29	43	54	17	11	—	—	2	14	74	21
76	*LEWES { LEWES	436	—	1	1	2	—	—	1	—	14	—	19	2	31	6	90	46	68	32	10	—	—	1	16	96	28
	*LEWES { NEWHAVEN ..	174	—	5	—	2	2	—	—	—	16	—	8	7	13	5	19	13	25	8	2	—	—	—	12	37	15
77	BRIGHTON	2026	—	1	4	23	17	—	6	—	166	1	125	8	160	31	195	182	358	121	60	5	10	5	73	475	141
78	STEYNING	1232	—	3	9	80	14	—	31	—	66	1	82	11	74	27	112	112	160	91	29	2	—	1	38	289	66
79	HORSHAM	420	—	—	—	6	8	—	1	—	31	—	26	—	36	11	43	59	50	19	13	—	—	3	8	106	25
80	PETWORTH	105	—	—	—	—	1	—	—	—	1	—	15	1	8	—	8	8	18	4	6	—	1	—	4	30	9
81	THAKEHAM	107	—	—	—	3	4	—	3	—	1	—	6	—	9	3	12	10	14	4	3	—	—	2	7	26	12
82	EAST PRESTON	643	—	1	1	12	8	—	7	—	40	1	42	4	51	9	61	97	68	47	16	1	—	2	18	157	37
83	WESTHAMPNETT	284	—	—	—	1	2	—	5	—	19	—	18	6	16	—	32	43	32	24	5	—	—	1	15	65	21
84	CHICHESTER	248	—	—	—	4	—	—	12	—	17	1	11	1	22	1	34	22	32	30	6	1	1	1	6	46	12
85	MIDHURST	188	—	—	1	1	4	—	4	—	4	1	14	2	14	3	23	19	21	8	3	2	—	—	7	57	12
86	WESTBOURNE	110	—	—	2	3	—	—	—	—	4	—	8	—	5	—	15	11	20	5	3	—	—	—	7	27	14

* 76.—The District of LEWES comprises the two Poor Law Unions of LEWES and NEWHAVEN.

Deaths from several Causes, and Inquest Cases in the Year 1899, in Registration Districts—*continued*.

II.—SOUTH EASTERN COUNTIES—*continued*.

No.	REGISTRATION DISTRICTS	ALL CAUSES.	CAUSES OF DEATH. Small-pox.	Measles.	Scarlet Fever.	Diphtheria.	Whooping-cough.	Typhus.	Enteric Fever.	Simple and Ill-defined Fever.	Diarrhœa and Dysentery.	Cholera.	Cancer.	Tabes Mesenterica.	Phthisis.	Other Tubercular and Scrofulous Diseases.	Diseases of Nervous System.	Diseases of Circulatory System.	Diseases of Respiratory System.	Diseases of Digestive System.	Diseases of Urinary System.	Diseases of Generative System.	Puerperal Fever.	Childbirth.	Violence.	All other Causes.	Inquests.
	5.—HAMPSHIRE.																										
87	HAVANT	150	—	—	2	2	4	—	—	—	5	—	6	—	17	3	15	23	19	11	9	—	—	—	5	29	12
88	PORTSEA ISLAND ..	3777	—	51	21	124	62	—	75	1	319	16	168	49	303	72	366	329	571	273	95	8	15	4	137	718	240
89	ALVERSTOKE	656	—	29	8	4	2	—	29	—	36	1	31	6	48	11	78	70	106	36	11	1	—	3	25	122	40
90	FAREHAM	416	—	1	2	15	—	—	9	—	15	—	16	2	33	8	71	61	40	15	7	1	1	3	15	101	24
91	ISLE OF WIGHT	1259	—	14	1	12	13	—	14	1	59	4	87	7	136	22	143	150	126	78	35	2	—	3	37	315	48
92	LYMINGTON	193	—	—	2	1	—	—	—	—	3	—	11	—	14	3	25	25	35	11	9	1	1	—	9	43	10
93	CHRISTCHURCH	1092	—	5	7	8	21	—	2	—	50	5	71	14	172	30	102	123	119	64	33	5	5	3	35	218	43
94	RINGWOOD	98	—	—	—	3	1	—	—	—	1	—	8	1	9	3	13	16	8	7	1	—	—	—	1	26	2
95	FORDINGBRIDGE ..	79	—	—	—	—	—	—	—	—	1	—	1	1	4	1	7	14	10	10	1	—	—	—	6	23	5
96	NEW FOREST	220	—	1	—	—	1	—	—	—	10	—	9	—	14	8	23	24	46	16	7	—	—	1	4	56	7
97	SOUTHAMPTON	1400	—	24	1	42	26	—	19	—	103	—	65	28	126	23	189	138	213	100	20	1	1	2	65	214	150
98	SOUTH STONEHAM ..	1174	—	30	2	16	28	—	7	—	71	25	58	6	93	15	106	129	175	76	33	1	2	6	18	277	74
99	ROMSEY	158	—	—	—	3	4	—	1	—	1	—	8	2	7	—	11	40	24	16	3	—	—	—	1	37	7
100	STOCKBRIDGE	86	—	—	—	5	2	—	—	—	3	—	3	—	3	2	8	10	11	8	4	—	1	—	2	24	2
101	*WINCHESTER { NEW WINCHESTER	520	—	13	3	—	11	—	1	—	26	—	40	7	38	8	54	55	78	31	15	—	1	—	19	120	29
	*WINCHESTER { HURSLEY	39	—	2	—	—	—	—	—	—	4	—	1	—	—	1	9	5	11	—	—	—	—	—	1	5	—
102	DROXFORD	166	—	3	1	—	5	—	—	—	9	—	13	2	8	3	21	19	24	7	4	—	—	—	6	41	5
103	CATHERINGTON	36	—	—	—	—	—	—	—	—	—	—	4	—	3	1	3	8	6	2	2	—	—	—	1	6	1
104	PETERSFIELD	188	—	1	—	1	9	—	—	—	7	—	10	1	17	2	13	31	30	13	6	—	1	—	12	34	15
105	ALRESFORD	82	—	—	1	—	3	—	—	—	—	—	10	—	2	1	15	8	13	4	5	—	1	—	4	15	4
106	ALTON	276	—	1	2	8	12	—	3	—	10	—	12	1	20	9	21	27	47	13	6	1	1	2	12	68	20
107	HARTLEY WINTNEY ..	363	—	2	—	5	8	—	2	—	16	1	21	—	19	10	45	52	56	16	6	—	1	3	10	91	15
108	BASINGSTOKE	333	—	1	1	—	—	—	—	—	16	1	12	1	18	8	36	56	32	25	5	1	—	1	15	104	27
109	WHITCHURCH	64	—	—	—	—	—	—	—	—	4	—	3	—	2	—	12	6	9	3	2	1	—	—	2	20	3
110	ANDOVER	233	—	—	—	2	1	—	1	—	7	—	20	3	9	3	26	31	29	11	13	—	1	3	8	63	20
111	KINGSCLERE	137	—	2	—	1	2	—	—	—	2	—	12	—	4	2	21	16	12	13	1	—	1	2	4	42	8
	6.—BERKSHIRE.																										
112	NEWBURY	328	—	1	—	3	1	—	—	—	10	—	24	2	24	6	34	43	43	20	14	—	1	1	11	90	13
113	HUNGERFORD	254	—	3	1	2	4	—	—	—	6	—	13	5	8	3	27	25	29	15	8	—	2	2	9	92	17
114	FARINGDON	232	—	—	1	1	7	—	1	—	4	—	14	5	9	10	24	27	36	14	16	—	3	2	11	53	23

* 101.—The District of WINCHESTER comprises the two Poor Law Unions of NEW WINCHESTER and HURSLEY.

Deaths from several Causes, and Inquest Cases in the Year 1899, in Registration Districts—*continued.*

II.—SOUTH EASTERN COUNTIES—*continued.*

No.	REGISTRATION DISTRICTS.	ALL CAUSES.	CAUSES OF DEATH. Small-pox.	Measles.	Scarlet Fever.	Diphtheria.	Whooping-cough.	Typhus.	Enteric Fever.	Simple and Ill-defined Fever.	Diarrhœa and Dysentery.	Cholera.	Cancer.	Tabes Mesenterica.	Phthisis.	Other Tubercular and Scrofulous Diseases.	Diseases of Nervous System.	Diseases of Circulatory System.	Diseases of Respiratory System.	Diseases of Digestive System.	Diseases of Urinary System.	Diseases of Generative System.	Puerperal Fever.	Childbirth.	Violence.	All other Causes.	Inquests.
	6.—BERKSHIRE —*continued.*																										
115	ABINGDON	284	—	10	1	2	9	—	1	—	12	—	18	—	21	5	32	34	25	15	12	—	1	1	10	75	23
116	WANTAGE	277	—	—	—	1	13	—	1	—	3	—	14	—	21	3	28	38	39	14	10	—	—	1	12	79	19
117	WALLINGFORD	247	—	6	—	1	6	—	4	—	1	—	14	1	21	3	53	32	35	15	6	—	2	—	4	43	4
118	BRADFIELD	245	—	3	1	1	—	—	1	—	1	—	17	1	14	4	34	29	25	14	6	1	1	—	14	78	16
119	READING	1072	—	3	4	9	19	—	12	—	78	—	71	5	85	39	122	103	157	62	29	5	4	3	40	222	57
120	WOKINGHAM	250	—	3	—	1	5	—	1	—	9	—	20	—	17	2	21	42	35	18	7	2	—	1	9	57	9
121	MAIDENHEAD	337	—	4	2	7	12	—	2	—	8	—	15	3	19	9	44	40	48	20	9	2	2	—	17	74	21
122	EASTHAMPSTEAD ..	190	—	—	4	—	4	—	—	—	3	—	13	—	25	2	19	28	23	13	7	—	—	3	4	42	18
123	WINDSOR	570	—	2	2	9	19	—	2	—	20	2	33	2	51	16	81	51	73	65	10	—	—	2	26	104	29

III.—SOUTH MIDLAND COUNTIES.

No.	REGISTRATION DISTRICTS.	ALL CAUSES.	Small-pox.	Measles.	Scarlet Fever.	Diphtheria.	Whooping-cough.	Typhus.	Enteric Fever.	Simple and Ill-defined Fever.	Diarrhœa and Dysentery.	Cholera.	Cancer.	Tabes Mesenterica.	Phthisis.	Other Tubercular and Scrofulous Diseases.	Diseases of Nervous System.	Diseases of Circulatory System.	Diseases of Respiratory System.	Diseases of Digestive System.	Diseases of Urinary System.	Diseases of Generative System.	Puerperal Fever.	Childbirth.	Violence.	All other Causes.	Inquests.
	7.—MIDDLESEX.																										
124	STAINES	476	—	4	3	6	11	—	3	—	23	2	18	2	26	14	46	49	74	41	10	2	5	1	26	110	36
125	UXBRIDGE	798	—	4	—	18	12	—	2	—	43	1	39	6	62	15	172	74	92	48	22	1	—	4	38	145	37
126	BRENTFORD	2691	—	35	17	42	48	—	17	—	209	7	126	29	221	51	229	223	426	247	74	3	3	6	94	584	153
127	*HENDON { HENDON ..	749	—	19	1	7	13	—	3	—	50	—	46	8	49	17	68	51	119	70	13	1	2	2	41	169	51
	*HENDON { WILLESDEN	1448	—	26	17	46	32	—	11	—	145	11	62	19	108	36	128	97	236	118	44	5	6	2	40	259	73
128	BARNET	863	3	5	—	8	9	—	2	—	44	—	38	7	75	22	186	79	108	77	20	2	4	1	23	150	35
129	EDMONTON	4825	—	122	78	83	91	—	36	1	324	34	202	66	322	108	465	384	821	457	110	13	16	27	153	912	356
	8.—HERTFORDSH.																										
130	WARE	327	—	1	—	2	11	—	2	—	24	—	19	1	23	6	28	28	62	24	10	1	1	3	18	63	21
131	BISHOP STORTFORD ..	354	—	2	1	—	9	—	1	—	18	—	26	1	25	5	35	40	62	23	7	—	1	4	11	83	12
132	†ROYSTON { BUNTINGFRD	79	—	—	—	1	1	—	—	—	1	—	3	—	3	1	7	16	17	6	2	—	—	1	1	19	3
	†ROYSTON { ROYSTON ..	262	—	—	—	1	2	—	1	—	8	3	16	—	19	5	31	32	56	17	13	—	1	—	8	49	11
133	HITCHIN	417	—	1	—	3	2	—	6	—	27	2	29	1	21	8	55	55	67	26	12	2	—	4	10	86	16
134	HERTFORD	271	—	4	—	2	4	—	5	—	11	—	11	—	26	9	33	24	34	25	7	1	—	3	13	59	16
135	‡HATFIELD { HATFIELD.	86	—	—	1	1	1	—	—	—	5	—	5	2	7	—	8	7	14	4	3	—	—	—	3	25	4
	‡HATFIELD { WELWYN..	44	—	1	—	3	2	—	—	—	5	—	4	—	3	1	5	4	4	2	—	—	—	—	1	9	2
136	ST. ALBANS	404	—	—	—	2	8	—	2	—	7	—	23	4	26	13	52	52	78	45	14	3	1	—	8	66	21
137	WATFORD	878	—	5	2	13	4	—	12	—	38	6	59	8	102	10	97	90	124	73	24	2	—	3	33	173	44
138	HEMEL HEMPSTEAD ..	301	—	7	—	2	6	—	2	—	5	1	16	3	14	5	27	44	55	33	9	1	—	3	7	61	18
139	BERKHAMPSTEAD ..	248	—	—	—	3	4	—	14	—	16	—	17	1	10	—	23	28	39	13	7	—	—	3	7	63	18

* 127.—The District of HENDON comprises the two Poor Law Unions of HENDON and WILLESDEN.
† 132.—The District of ROYSTON comprises the two Poor Law Unions of BUNTINGFORD and ROYSTON.
‡ 135.—The District of HATFIELD comprises the two Poor Law Unions of HATFIELD and WELWYN.

Deaths from several Causes, and Inquest Cases in the Year 1899, in Registration Districts—*continued.*

III.—SOUTH MIDLAND COUNTIES—*continued.*

No.	REGISTRATION DISTRICTS.	ALL CAUSES.	CAUSES OF DEATH. Small-pox.	Measles.	Scarlet Fever.	Diphtheria.	Whooping-cough.	Typhus.	Enteric Fever.	Simple and Ill-defined Fever.	Diarrhœa and Dysentery.	Cholera.	Cancer.	Tabes Mesenterica.	Phthisis.	Other Tubercular and Scrofulous Diseases.	Diseases of Nervous System.	Diseases of Circulatory System.	Diseases of Respiratory System.	Diseases of Digestive System.	Diseases of Urinary System.	Diseases of Generative System.	Puerperal Fever.	Childbirth.	Violence.	All other Causes.	Inquests.
	9.—BUCKINGHMS.																										
140	AMERSHAM	301	—	1	2	1	7	—	3	—	14	—	20	1	23	8	28	36	43	19	14	—	1	1	16	63	15
141	ETON..	533	—	—	5	34	6	—	4	—	27	—	31	2	23	4	61	47	85	54	12	1	1	4	25	107	35
142	WYCOMBE	658	—	1	2	2	17	—	7	—	19	1	30	4	53	4	65	49	106	75	27	1	—	4	16	166	28
143	AYLESBURY	474	—	1	—	4	3	—	2	—	24	1	31	1	27	7	69	68	76	25	18	1	—	2	12	102	34
144	WINSLOW	126	—	—	—	1	1	—	—	—	1	—	5	—	5	2	21	16	18	8	7	—	—	2	3	36	5
145	NEWPORT PAGNELL ..	383	—	5	3	3	4	—	1	—	13	1	24	1	24	8	46	41	49	25	17	2	—	4	8	104	11
146	BUCKINGHAM	175	—	—	—	1	—	—	2	—	3	—	9	—	11	2	21	24	29	8	7	—	1	—	5	52	9
	10.—OXFORDSH.																										
147	HENLEY	317	—	—	—	5	9	—	—	—	8	—	20	1	12	9	37	48	45	27	9	1	—	2	8	76	8
148	THAME	223	—	—	1	—	5	—	1	—	5	—	11	—	20	5	21	18	33	14	4	—	1	4	3	77	5
149	HEADINGTON	705	—	23	—	3	2	—	2	—	15	—	60	1	46	13	85	64	99	58	30	2	2	3	25	172	44
150	OXFORD	352	—	28	—	2	7	—	—	—	16	—	23	2	24	3	37	43	45	20	10	2	1	1	7	71	20
151	BICESTER	184	—	—	—	—	6	—	—	—	2	—	9	—	9	5	29	26	32	10	7	1	—	—	5	43	12
152	WOODSTOCK	156	—	—	1	2	1	—	—	—	3	—	7	1	13	4	23	23	18	12	8	—	—	1	6	33	11
153	WITNEY	321	—	—	—	3	—	—	1	—	10	—	19	3	18	4	48	45	39	15	9	—	—	1	8	98	30
154	CHIPPING NORTON ..	228	—	—	1	1	2	—	1	—	7	—	18	1	13	4	25	25	27	16	14	1	—	1	4	67	19
155	BANBURY	433	—	1	1	2	4	—	—	—	10	—	27	6	30	7	61	60	57	28	13	1	—	3	14	108	30
	11.—NORTHAMPTONSHIRE.																										
156	BRACKLEY..	166	—	—	—	—	2	—	1	—	3	—	4	2	10	—	22	27	19	7	11	1	—	—	3	54	7
157	TOWCESTER	170	—	1	—	4	3	—	3	—	12	—	14	—	7	3	19	24	24	13	3	—	—	—	6	34	8
158	POTTERSPURY	204	—	5	—	6	4	—	1	—	4	—	14	2	11	3	34	29	22	14	5	—	—	1	7	42	13
159	HARDINGSTONE	174	—	—	—	1	3	—	3	—	5	—	8	2	11	4	17	16	24	13	4	—	—	—	9	54	11
160	NORTHAMPTON	1419	—	3	15	9	15	—	12	—	80	2	84	8	123	34	177	113	266	64	42	6	2	8	42	314	53
161	DAVENTRY..	246	—	1	2	3	—	—	—	—	4	—	12	5	21	3	31	24	40	18	9	2	—	1	13	57	16
162	BRIXWORTH	193	—	—	1	2	2	—	—	—	5	1	13	2	11	3	26	19	30	15	4	—	4	2	7	46	10
163	WELLINGBOROUGH ..	767	—	2	6	4	18	—	14	—	45	1	34	—	67	15	81	64	147	47	14	2	6	6	22	178	29
164	KETTERING	662	—	4	8	4	7	—	11	—	33	1	22	6	43	13	73	54	120	43	13	1	2	3	25	176	32

Deaths from several Causes, and Inquest Cases in the Year 1899, in Registration Districts—*continued.*

III.—SOUTH MIDLAND COUNTIES—*continued.*

No.	REGISTRATION DISTRICTS.	ALL CAUSES.	CAUSES OF DEATH. Small-pox.	Measles.	Scarlet Fever.	Diphtheria.	Whooping-cough.	Typhus.	Enteric Fever.	Simple and Ill-defined Fever.	Diarrhœa and Dysentery.	Cholera.	Cancer.	Tabes Mesenterica.	Phthisis.	Other Tubercular and Scrofulous Diseases.	Diseases of Nervous System	Diseases of Circulatory System.	Diseases of Respiratory System.	Diseases of Digestive System.	Diseases of Urinary System.	Diseases of Generative System.	Puerperal Fever.	Childbirth.	Violence.	All other Causes.	Inquests.
	11.—NORTHAMPTONSHIRE—*cont.*																										
165	THRAPSTON	214	—	2	2	—	5	—	8	—	2	—	17	5	17	6	24	32	31	9	1	3	1	—	5	44	5
166	OUNDLE	146	—	—	1	2	—	—	—	—	1	—	6	1	11	1	16	20	20	2	2	—	—	1	7	55	12
167	PETERBOROUGH ..	816	—	43	10	11	5	—	2	—	43	1	63	16	65	18	93	88	98	53	24	2	1	2	22	156	27
	12.—HUNTINGDONSHIRE.																										
168	HUNTINGDON	287	—	1	—	5	3	—	1	—	15	—	22	1	13	7	29	34	29	12	6	—	—	2	18	89	29
169	ST. IVES	258	—	—	1	3	4	—	2	—	4	—	23	4	12	6	31	38	35	11	7	1	—	—	7	69	11
170	ST. NEOTS	246	—	—	—	1	—	—	4	—	13	—	20	—	12	3	33	25	43	12	10	—	—	—	9	61	10
	13.—BEDFORDSHIRE.																										
171	BEDFORD	798	—	3	—	9	28	—	2	—	47	—	56	5	48	10	85	75	114	47	29	4	—	4	26	206	41
172	BIGGLESWADE	562	—	—	2	25	12	—	—	—	25	1	22	5	49	14	97	35	70	36	12	2	—	5	18	132	17
173	*AMPTHILL	356	—	2	—	12	8	—	2	—	11	—	29	1	20	3	56	51	45	16	8	—	—	2	11	79	14
175	*LEIGHTON BUZZARD ..	330	—	1	—	8	3	—	1	—	22	1	13	3	18	9	46	40	65	19	8	—	1	—	11	61	17
176	LUTON	812	—	16	2	13	20	—	2	—	45	3	39	10	49	29	101	73	135	75	24	1	3	1	7	164	33
	14.—CAMBRIDGESHIRE.																										
177	CAXTON	136	—	—	—	3	—	—	1	—	3	—	7	1	6	2	26	16	20	5	1	2	—	1	5	37	12
178	CHESTERTON	484	—	1	—	8	5	—	1	—	11	—	28	—	40	10	66	66	67	35	12	3	—	—	15	116	15
179	CAMBRIDGE	587	—	—	1	3	6	—	1	—	24	1	47	8	45	16	64	66	78	62	24	1	3	2	23	112	36
180	LINTON	153	—	—	—	5	—	—	—	—	3	—	10	1	7	1	18	17	14	3	4	—	1	—	9	60	11
181	NEWMARKET	483	—	—	1	5	5	—	—	—	11	—	34	8	44	11	52	64	57	38	11	—	1	2	16	123	22
182	ELY	269	—	—	2	1	—	—	8	—	2	1	17	4	28	5	27	23	38	13	7	—	—	1	17	75	18
183	NORTH WITCHFORD ..	256	—	3	—	3	12	—	—	—	2	—	21	5	17	2	25	27	32	26	6	1	1	1	6	66	8
184	WHITTLESEY	124	—	7	—	2	1	—	—	—	2	—	9	1	7	1	5	5	28	11	3	—	1	—	12	29	12
185	WISBECH	471	—	2	2	4	15	—	2	—	21	—	54	2	30	5	44	47	48	28	14	—	—	7	17	129	21

* 173, 175.—On 1st October, 1899, the Registration District of WOBURN (No. 174) was abolished; part of the district was added to AMPTHILL and the remainder to LEIGHTON BUZZARD; *see* page 289. The deaths are shown as if the change had taken place at the beginning of the year.

Deaths from several Causes, and Inquest Cases in the Year 1899, in Registration Districts—*continued.*

IV.—EASTERN COUNTIES.

No.	REGISTRATION DISTRICTS.	All Causes.	Small-pox.	Measles.	Scarlet Fever.	Diphtheria.	Whooping-cough.	Typhus.	Enteric Fever	Simple and Ill-defined Fever.	Diarrhœa and Dysentery.	Cholera.	Cancer.	Tabes Mesenterica.	Phthisis.	Other Tubercular and Scrofulous Diseases.	Diseases of Nervous System.	Diseases of Circulatory System.	Diseases of Respiratory System.	Diseases of Digestive System.	Diseases of Urinary System.	Diseases of Generative System.	Puerperal Fever.	Childbirth.	Violence.	All other Causes.	Inquests.
	15.—ESSEX.																										
186	West Ham..	9099	—	310	28	341	207	1	125	2	721	45	282	133	594	179	779	633	1669	913	124	15	30	27	321	1620	577
187	Epping	436	—	7	—	6	17	—	7	1	21	—	24	3	21	4	46	54	60	35	14	1	1	—	29	85	35
188	Ongar	136	—	4	—	9	—	—	1	—	5	—	6	—	8	2	16	12	15	7	1	2	—	1	3	44	3
189	Romford	1427	—	22	2	18	20	—	12	—	118	8	66	11	87	29	200	127	218	127	37	1	11	5	59	249	99
190	Orsett	451	—	11	2	3	21	—	13	—	24	1	11	2	28	8	46	46	59	47	8	1	1	3	33	83	43
191	Billericay	566	—	—	—	3	12	—	1	—	20	1	18	1	30	10	136	49	85	40	40	3	3	—	10	104	15
192	Chelmsford	463	—	2	1	7	4	—	3	—	11	—	30	—	35	6	52	59	65	20	18	1	2	3	21	123	25
193	Rochford..	772	—	2	4	4	9	—	23	—	55	3	39	7	48	23	68	61	114	78	21	1	1	2	39	170	47
194	Maldon	374	—	9	2	4	10	—	1	—	18	—	29	3	25	11	37	50	31	23	7	1	1	1	8	103	9
195	Tendring	681	—	5	—	11	11	—	2	—	22	—	37	4	56	15	61	66	85	61	11	3	1	2	21	207	24
196	Colchester	600	—	28	1	10	23	—	7	—	40	—	35	4	60	13	53	54	94	38	19	1	—	—	23	99	36
197	Lexden	328	—	—	—	3	3	—	2	—	10	—	20	2	19	8	34	47	42	18	13	1	2	2	11	91	10
198	Halstead	266	—	2	—	6	1	—	—	1	1	—	23	1	12	4	25	44	44	11	12	1	—	1	6	71	5
199	Braintree	462	—	—	3	3	8	—	3	—	7	—	37	1	38	10	48	46	71	24	21	—	4	1	10	127	10
200	Dunmow	299	—	—	4	16	2	—	—	—	7	—	23	2	15	4	32	33	40	16	9	1	1	1	13	80	13
201	Saffron Walden ..	243	—	—	1	5	3	—	1	—	5	—	19	—	10	—	25	39	34	19	8	1	—	2	10	62	9
	16.—SUFFOLK.																										
202	Risbridge..	256	—	5	2	8	1	—	3	1	6	—	19	3	25	1	27	20	42	13	10	—	—	1	10	59	11
203	Sudbury	514	—	5	3	3	8	—	—	—	4	—	39	6	37	7	53	63	89	32	22	—	2	2	15	124	19
204	Cosford	216	—	1	—	1	1	—	2	—	4	—	18	1	12	6	30	25	17	9	8	2	—	1	8	76	10
205	Thingoe	188	—	1	—	—	4	—	—	—	1	—	13	4	12	4	18	21	27	15	9	—	—	1	5	53	6
206	Bury St. Edmunds ..	308	—	1	—	3	6	—	1	—	6	—	22	1	27	6	26	33	39	16	22	2	—	1	13	83	11
207	Mildenhall	122	—	—	1	2	4	—	—	—	2	—	2	1	10	—	11	11	19	14	1	—	—	1	1	42	1
208	Stow..	271	—	3	1	—	2	—	2	—	7	1	22	—	20	6	15	31	38	17	10	—	—	3	13	80	20
209	Hartismere	242	—	—	—	3	4	—	—	—	7	—	21	1	13	3	29	19	38	10	15	—	1	2	10	66	24
210	Hoxne	164	—	—	—	1	5	—	—	—	3	1	11	1	15	4	16	9	26	2	7	1	1	—	8	53	12
211	Bosmere	204	—	—	1	1	1	—	1	—	3	—	11	—	7	5	21	29	29	13	7	—	—	1	6	68	15
212	Samford	187	—	3	—	2	1	—	2	—	6	—	14	1	7	5	16	19	31	14	5	1	2	—	7	51	15
213	Ipswich	1246	—	2	6	9	3	—	33	2	88	—	63	11	103	41	111	111	172	105	28	1	4	2	54	297	91

Deaths from several Causes, and Inquest Cases in the Year 1899, in Registration Districts—*continued.*

IV.—EASTERN COUNTIES—*continued.*

No.	REGISTRATION DISTRICTS.	ALL CAUSES.	CAUSES OF DEATH. Small-pox.	Measles.	Scarlet Fever.	Diphtheria.	Whooping-cough.	Typhus.	Enteric Fever.	Simple and Ill-defined Fever.	Diarrhœa and Dysentery.	Cholera.	Cancer.	Tabes Mesenterica.	Phthisis.	Other Tubercular and Scrofulous Diseases.	Diseases of Nervous System.	Diseases of Circulatory System.	Diseases of Respiratory System.	Diseases of Digestive System.	Diseases of Urinary System.	Diseases of Generative System.	Puerperal Fever.	Childbirth.	Violence.	All other Causes.	Inquests.
	16.—SUFFOLK *—continued.*																										
214	WOODBRIDGE	399	—	—	—	3	13	—	1	—	7	—	27	2	21	2	50	51	36	23	27	—	1	2	20	113	29
215	PLOMESGATE	320	—	—	—	7	1	—	4	—	3	—	20	1	16	3	36	46	30	15	8	1	1	1	15	106	22
216	BLYTHING	373	—	—	—	2	9	—	1	—	5	—	18	3	25	6	39	56	41	25	13	1	2	1	19	107	27
217	WANGFORD	211	—	—	—	3	5	—	2	—	4	—	11	6	18	2	27	33	23	12	3	1	—	2	8	51	10
218	MUTFORD	564	—	25	2	6	14	—	8	—	21	1	34	3	39	7	60	73	59	32	10	3	2	1	19	145	47
	17.—NORFOLK.																										
219	YARMOUTH	978	1	23	4	55	4	—	26	1	63	—	56	4	54	11	124	72	91	68	37	1	3	1	37	242	70
220	FLEGG	149	—	2	2	3	1	—	1	—	2	—	13	1	5	—	24	7	15	12	12	—	—	2	2	45	6
221	SMALLBURGH	272	—	3	—	1	2	—	—	—	14	—	14	3	16	10	32	21	29	20	13	1	1	1	8	83	13
222	ERPINGHAM	310	—	5	1	4	13	—	1	—	8	—	16	1	16	7	34	18	33	16	13	—	2	2	13	107	11
223	AYLSHAM	237	—	—	2	1	7	—	3	—	—	—	13	1	14	3	39	29	27	11	7	—	2	1	6	71	7
224	ST. FAITHS..	191	—	2	—	5	1	—	—	—	3	—	15	2	17	3	41	15	23	6	3	—	—	—	3	52	7
225	NORWICH	1964	—	5	19	39	48	—	20	—	134	—	122	18	111	40	213	194	254	136	52	5	8	4	45	497	113
226	FOREHOE	155	—	—	1	—	6	—	1	—	6	—	7	1	9	1	20	19	20	10	4	—	—	—	8	42	10
227	HENSTEAD..	164	—	—	—	1	4	—	—	—	6	—	18	2	8	5	16	16	26	6	7	—	1	—	3	45	6
228	BLOFIELD	218	—	1	1	8	1	—	1	—	2	—	9	—	19	2	42	22	26	9	3	1	1	1	8	61	6
229	LODDON	184	—	2	—	1	—	—	—	—	3	—	20	—	18	3	11	19	17	10	3	—	—	1	6	70	12
230	DEPWADE	353	—	—	—	7	13	—	1	—	6	2	24	—	21	5	38	47	62	14	5	—	2	2	10	94	17
231	GUILTCROSS	141	—	2	3	1	14	—	1	—	7	—	7	1	6	4	17	12	20	5	2	1	—	1	3	34	5
232	WAYLAND	164	—	—	1	2	15	—	1	—	1	—	8	—	9	2	21	15	20	6	1	1	—	—	3	58	4
233	MITFORD	402	—	—	—	2	18	—	2	—	12	—	24	1	34	5	44	42	53	30	6	2	—	2	4	121	13
234	WALSINGHAM	304	—	—	1	8	32	—	2	—	11	—	23	4	14	1	30	32	52	17	5	1	—	—	6	65	7
235	DOCKING	274	—	1	—	3	7	—	4	—	4	—	18	1	18	3	41	42	30	13	4	2	3	1	5	74	7
236	FREEBRIDGE LYNN ..	170	—	2	—	4	4	—	6	—	2	—	9	—	6	2	24	24	20	9	3	—	1	—	6	48	12
237	KING'S LYNN	442	—	7	1	6	26	—	25	—	14	1	23	4	20	13	58	37	73	23	12	—	2	—	14	83	22
238	DOWNHAM	300	—	1	1	2	5	—	2	—	3	—	26	—	25	3	40	32	40	25	11	—	—	1	16	67	22
239	SWAFFHAM	178	—	—	—	—	15	—	3	—	3	—	14	1	7	1	25	29	22	6	3	—	—	—	5	44	8
240	THETFORD..	254	—	8	2	8	4	—	1	—	6	—	14	—	11	6	41	20	31	15	5	—	—	1	9	72	9

Deaths from several Causes, and Inquest Cases in the Year 1899, in Registration Districts—*continued.*

V.—SOUTH WESTERN COUNTIES.

No.	REGISTRATION DISTRICTS.	ALL CAUSES.	Small-pox.	Measles.	Scarlet Fever.	Diphtheria.	Whooping-cough.	Typhus.	Enteric Fever.	Simple and Ill-defined Fever.	Diarrhœa and Dysentery.	Cholera.	Cancer.	Tabes Mesenterica.	Phthisis.	Other Tubercular and Scrofulous Diseases.	Diseases of Nervous System.	Diseases of Circulatory System.	Diseases of Respiratory System.	Diseases of Digestive System.	Diseases of Urinary System.	Diseases of Generative System.	Puerperal Fever.	Childbirth.	Violence.	All other Causes.	Inquests.
	18.—WILTSHIRE.																										
241	*SWINDON	871	—	13	1	3	20	—	8	—	69	4	40	6	72	18	71	86	164	46	23	1	3	3	37	183	59
242	CRICKLADE	206	—	2	—	—	1	—	1	—	5	—	13	2	19	4	23	20	23	12	5	—	—	2	6	68	10
243	MALMESBURY	191	—	—	—	1	2	—	4	—	5	—	15	1	6	6	30	21	36	8	3	—	1	2	6	44	12
244	CHIPPENHAM	368	—	5	3	2	10	—	2	—	9	—	25	3	17	4	39	31	58	25	12	1	3	5	18	96	25
245	CALNE	122	—	—	1	—	—	—	2	—	3	—	2	1	6	—	17	14	30	6	3	—	—	1	5	31	5
246	MARLBOROUGH	118	—	1	2	—	4	—	—	—	4	—	5	2	4	1	11	11	15	12	5	—	1	1	5	34	8
247	DEVIZES	372	—	2	—	2	3	—	1	—	7	—	17	2	18	2	47	58	64	32	14	1	1	1	16	84	38
248	MELKSHAM	308	—	—	—	1	4	—	—	—	3	—	15	8	10	4	37	48	65	17	4	—	3	1	8	80	27
249	BRADFORD-ON-AVON ..	172	—	—	1	3	—	—	—	—	9	—	7	—	4	3	15	26	47	10	2	—	—	2	10	34	23
250	WESTBURY	159	—	—	1	1	—	—	2	—	2	—	12	—	5	4	26	16	34	11	6	—	1	1	2	35	8
251	WARMINSTER	231	—	—	2	1	2	—	1	—	1	—	11	2	13	4	29	32	38	16	11	1	1	1	11	54	28
252	PEWSEY	166	—	—	1	1	7	—	1	—	2	—	9	1	8	1	16	20	28	16	6	1	—	—	7	41	13
253	AMESBURY	99	—	—	—	2	2	—	1	—	—	—	2	—	2	2	13	29	10	3	1	—	—	1	2	29	5
254	SALISBURY	546	—	1	—	4	10	—	2	—	22	—	32	3	41	9	68	74	90	45	17	2	—	4	18	104	32
255	WILTON	133	—	—	—	1	3	—	—	—	2	—	8	1	5	2	20	15	17	6	8	—	1	—	7	37	13
256	TISBURY	118	—	—	2	1	—	—	—	—	1	—	4	3	7	1	14	19	19	8	5	—	—	2	6	26	6
257	MERE	66	—	—	4	1	2	—	—	—	1	—	2	—	5	2	8	15	14	7	3	—	—	—	2	20	3
	19.—DORSETSHIRE.																										
258	SHAFTESBURY	174	—	2	—	6	1	—	—	—	8	—	12	2	11	5	23	21	26	13	5	—	1	1	5	32	6
259	STURMINSTER	146	—	2	1	—	—	—	1	—	3	—	7	1	10	4	18	19	19	10	4	—	—	—	6	41	7
260	BLANDFORD	192	—	1	4	—	—	—	—	—	3	—	11	—	13	2	26	31	38	12	6	—	—	—	5	40	8
261	WIMBORNE	262	—	—	1	2	—	—	—	—	4	—	10	2	22	2	36	31	41	23	6	1	1	2	6	72	6
262	POOLE	512	—	8	5	2	—	—	3	—	39	—	26	5	45	8	61	46	79	42	15	—	—	4	11	113	13
263	WAREHAM	216	—	—	1	1	—	—	—	—	3	—	22	—	16	4	29	24	35	15	8	—	—	—	5	53	7
264	WEYMOUTH	641	—	3	—	9	10	—	10	—	50	—	37	4	38	6	86	68	86	45	17	2	1	5	36	130	62
265	†DORCHESTER — DORCHESTER	329	—	1	—	1	1	—	—	—	14	—	26	1	23	7	33	34	55	17	14	2	1	—	9	90	19
	†DORCHESTER — CERNE ..	85	—	—	—	—	2	—	1	—	1	—	7	1	3	—	17	8	7	6	1	—	—	—	2	29	3
266	SHERBORNE	204	—	—	—	—	4	—	—	—	1	—	15	—	14	3	24	23	33	14	7	—	—	1	3	62	6
267	BEAMINSTER	153	—	—	—	3	—	—	1	—	5	1	9	1	12	1	26	13	24	3	7	—	1	—	2	44	4
268	BRIDPORT	231	—	—	—	1	—	—	—	—	5	—	21	1	18	1	30	28	29	9	2	2	—	1	11	72	9

* 241.—On 1st May, 1899, the District of HIGHWORTH was re-named SWINDON.
† 265.—The District of DORCHESTER comprises the two Poor Law Unions of DORCHESTER and CERNE.

Deaths from several Causes, and Inquest Cases in the Year 1899, in Registration Districts—*continued*.

V.—SOUTH WESTERN COUNTIES—*continued*.

No.	REGISTRATION DISTRICTS.	ALL CAUSES.	CAUSES OF DEATH: Small-pox.	Measles.	Scarlet Fever.	Diphtheria.	Whooping-cough.	Typhus.	Enteric Fever.	Simple and Ill-defined Fever.	Diarrhœa and Dysentery.	Cholera.	Cancer.	Tabes Mesenterica.	Phthisis.	Other Tubercular and Scrofulous Diseases.	Diseases of Nervous System.	Diseases of Circulatory System.	Diseases of Respiratory System.	Diseases of Digestive System.	Diseases of Urinary System.	Diseases of Generative System.	Puerperal Fever.	Childbirth.	Violence.	All other Causes.	Inquests.
	20.—DEVONSHIRE.																										
269	AXMINSTER	238	—	—	—	3	8	—	1	—	3	—	13	1	18	2	23	38	46	16	3	—	1	1	9	52	13
270	HONITON	328	—	—	—	—	1	—	—	—	10	—	21	3	21	9	40	44	60	30	7	2	—	2	10	68	12
271	ST. THOMAS	975	—	2	2	6	9	—	32	—	23	—	59	7	73	17	131	132	143	51	34	2	1	5	36	210	46
272	EXETER	767	—	2	1	2	11	—	5	—	30	—	38	5	79	14	92	54	147	62	31	6	1	2	19	166	68
273	NEWTON ABBOT.. ..	1398	—	35	—	3	52	—	7	—	32	2	89	4	119	21	161	171	214	85	60	2	1	4	47	289	72
274	TOTNES	616	—	4	—	—	3	—	10	—	25	1	43	6	41	10	104	81	68	40	13	2	2	1	27	135	49
275	KINGSBRIDGE	262	—	1	3	2	4	—	2	—	3	—	22	4	18	4	34	47	35	15	6	—	—	2	6	54	8
276	*PLYMPTON ST MARY ..	346	—	6	—	1	5	—	2	—	22	3	22	2	17	5	42	41	66	25	10	—	2	1	13	61	26
277	*PLYMOUTH	2185	—	10	4	20	54	—	10	—	91	22	99	28	177	39	235	211	406	210	55	17	6	5	50	436	137
278	EAST STONEHOUSE ..	360	—	16	—	1	11	—	3	—	18	—	9	—	41	5	44	19	65	35	12	1	3	—	9	68	25
279	DEVONPORT	1189	—	1	—	4	23	—	9	—	51	3	51	19	90	50	154	113	224	102	29	3	2	5	42	214	98
280	TAVISTOCK	413	—	—	1	—	6	—	—	—	13	1	20	3	31	7	46	63	67	22	10	—	2	1	23	97	44
281	OKEHAMPTON	259	—	4	1	2	13	—	2	—	8	—	10	—	13	8	26	28	41	14	10	—	—	4	6	69	7
282	CREDITON	250	—	—	—	1	4	1	1	—	4	—	22	3	13	5	30	41	31	12	9	—	1	1	8	63	9
283	TIVERTON	440	—	1	—	1	14	—	3	—	11	—	25	2	31	7	54	42	71	30	17	—	1	3	14	113	17
284	SOUTH MOLTON	223	—	—	—	—	11	—	2	—	3	—	11	—	13	1	18	35	27	7	5	1	1	2	9	77	7
285	BARNSTAPLE	658	—	—	—	11	24	—	5	1	23	—	45	3	56	14	72	81	73	43	15	5	3	3	29	153	30
286	TORRINGTON	195	—	—	—	—	1	—	1	—	5	—	3	1	17	2	29	31	33	15	5	2	—	1	8	41	8
287	†BIDEFORD	344	—	1	—	—	7	—	1	—	5	—	18	4	15	4	35	29	75	44	14	1	2	2	9	78	8
288	†HOLSWORTHY	116	—	1	—	1	2	—	—	—	3	—	7	—	10	2	16	19	16	5	1	1	—	—	2	30	2
	21.—CORNWALL.																										
289	STRATTON	91	—	—	—	—	2	—	—	—	3	—	6	—	4	1	14	10	16	4	3	—	1	—	2	25	6
290	CAMELFORD	95	—	—	—	—	—	—	—	—	2	—	2	—	—	2	11	11	15	6	3	—	—	1	3	39	6
291	LAUNCESTON	212	—	—	—	—	2	—	—	—	5	—	15	1	13	5	29	39	26	8	11	—	2	1	8	47	18
292	ST. GERMANS	336	—	—	—	1	12	—	8	—	25	3	15	—	13	6	42	44	60	18	7	2	1	—	9	70	21
293	LISKEARD	323	—	—	—	—	8	—	3	—	3	—	17	1	21	6	57	47	46	24	17	3	—	2	11	78	33
294	BODMIN	373	—	—	—	2	17	—	—	—	3	—	16	3	30	5	52	53	62	20	12	1	—	4	8	85	33
295	ST. COLUMB	233	—	—	—	1	6	—	—	—	11	—	15	2	12	3	21	17	43	11	13	1	—	4	9	64	21
296	ST. AUSTELL	601	—	—	2	5	46	—	3	—	12	—	25	5	25	11	67	74	90	33	17	1	1	2	12	170	42
297	TRURO	526	—	1	3	—	9	—	3	—	12	—	38	10	40	5	54	61	84	29	22	1	1	3	18	132	38

* 276, 277.—On 1st April, 1899, changes were made in the boundary of these districts; *see* page 290. The deaths are included in the figures for the district in which they were registered.

† 287, 288.—On 1st May, 1899, changes were made in the boundary of these districts; *see* page 290. The deaths are included in the figures for the district in which they were registered.

Deaths from several Causes, and Inquest Cases in the Year 1899, in Registration Districts—*continued.*

V.—SOUTH WESTERN COUNTIES—*continued.*

No.	REGISTRATION DISTRICTS.	ALL CAUSES.	Small-pox.	Measles.	Scarlet Fever.	Diphtheria.	Whooping-cough.	Typhus.	Enteric Fever.	Simple and Ill-defined Fever.	Diarrhœa and Dysentery.	Cholera.	Cancer.	Tabes Mesenterica.	Phthisis.	Other Tubercular and Scrofulous Diseases.	Diseases of Nervous System.	Diseases of Circulatory System.	Diseases of Respiratory System.	Diseases of Digestive System.	Diseases of Urinary System.	Diseases of Generative System.	Puerperal Fever.	Childbirth.	Violence.	All other Causes.	Inquests.
	21.—CORNWALL —*continued.*																										
298	FALMOUTH	407	—	2	1	—	—	—	20	—	19	—	29	2	34	5	40	35	36	33	8	2	1	—	15	125	19
299	HELSTON	349	—	—	—	1	4	—	3	—	4	—	18	4	31	2	42	27	44	33	13	—	—	—	49	74	49
300	REDRUTH	819	—	—	3	11	4	—	2	1	44	—	42	17	56	16	99	97	131	41	30	3	3	2	12	205	20
301	PENZANCE	788	—	—	4	5	5	—	4	1	25	1	50	11	61	16	89	57	104	61	13	3	1	5	18	254	21
302	SCILLY ISLANDS	14	—	1	—	—	—	—	—	—	—	—	1	—	1	—	2	3	—	1	2	—	—	—	—	3	1
	22.—SOMERSETSHIRE.																										
303	WILLITON	270	—	—	—	2	1	—	1	—	4	1	12	—	14	3	31	32	46	16	10	1	1	—	14	81	19
304	DULVERTON	67	—	—	—	—	2	—	1	—	3	—	4	—	4	—	9	5	11	4	2	2	—	1	3	16	3
305	WELLINGTON	281	—	—	—	4	4	—	—	—	4	—	12	—	16	8	42	34	55	23	4	—	1	3	9	62	11
306	TAUNTON	738	—	2	—	5	25	—	2	—	26	—	28	4	44	17	71	93	142	46	29	2	1	3	22	176	40
307	BRIDGWATER	549	—	—	1	5	1	—	1	—	24	—	26	1	33	8	85	53	104	27	17	1	1	2	24	135	36
308	LANGPORT	272	—	—	—	—	6	—	2	—	4	—	14	—	20	7	30	23	56	9	6	—	1	2	3	89	8
309	CHARD	409	—	15	1	5	5	—	—	1	18	—	19	5	23	9	34	68	64	27	9	1	—	3	8	94	14
310	YEOVIL	471	—	7	—	5	4	—	5	—	9	1	28	3	25	9	64	63	71	25	18	—	2	—	13	119	22
311	WINCANTON	263	—	—	—	—	—	—	1	—	5	—	10	5	22	2	38	31	49	15	4	2	2	3	10	64	11
312	FROME	368	—	—	—	1	—	—	—	—	8	6	21	5	22	8	40	54	48	15	7	1	1	3	15	113	26
313	SHEPTON MALLET ..	240	—	1	—	—	1	—	—	—	3	—	20	1	12	3	30	26	32	15	6	1	—	1	16	72	21
314	WELLS	471	—	—	2	1	1	—	—	—	7	—	32	2	37	8	67	53	90	38	14	—	1	1	20	99	27
315	AXBRIDGE	766	—	—	2	3	13	—	2	—	22	1	53	6	73	7	87	109	110	78	28	—	1	1	25	145	49
316	CLUTTON	432	—	7	1	—	2	—	—	—	8	—	26	2	25	11	52	41	85	34	12	1	2	3	10	110	23
317	BATH..	1310	—	16	1	14	8	—	14	—	44	—	107	12	87	34	154	180	173	87	47	1	2	5	43	281	93
318	*KEYNSHAM	543	—	1	—	3	12	—	1	—	31	1	25	7	40	8	65	54	102	49	7	3	2	—	19	113	40
319	*LONG ASHTON	369	—	1	—	1	6	—	1	—	10	—	18	3	21	3	54	41	59	22	12	2	—	1	18	96	26

VI.—WEST MIDLAND COUNTIES.

No.	REGISTRATION DISTRICTS.	ALL CAUSES.	Small-pox.	Measles.	Scarlet Fever.	Diphtheria.	Whooping-cough.	Typhus.	Enteric Fever.	Simple and Ill-defined Fever.	Diarrhœa and Dysentery.	Cholera.	Cancer.	Tabes Mesenterica.	Phthisis.	Other Tubercular and Scrofulous Diseases.	Diseases of Nervous System.	Diseases of Circulatory System.	Diseases of Respiratory System.	Diseases of Digestive System.	Diseases of Urinary System.	Diseases of Generative System.	Puerperal Fever.	Childbirth.	Violence.	All other Causes.	Inquests.
	23.—GLOUCESTERSHIRE.																										
320	*BRISTOL	5854	—	40	13	32	123	—	34	—	340	5	299	48	467	133	705	590	1133	380	155	22	28	22	212	1075	498
321	*BARTON REGIS	200	—	2	—	—	—	—	3	—	7	3	13	5	7	4	22	26	32	13	4	—	—	—	10	49	20
322	CHIPPING SODBURY ..	320	—	—	4	3	2	—	2	—	7	—	11	2	13	3	45	48	54	24	9	—	1	1	11	80	20
323	THORNBURY	278	—	1	—	—	1	—	1	—	5	—	17	2	17	6	32	54	43	12	8	—	1	4	14	60	20

* 318, 319, 320, 321.—The boundaries of these districts were altered on 1st January, 1899; *see* pages 290-292. On the 1st April, 1899, the District of BEDMINSTER was re-named LONG ASHTON.

Deaths from several Causes, and Inquest Cases in the Year 1899, in Registration Districts—*continued.*

VI.—WEST MIDLAND COUNTIES—*continued.*

No.	REGISTRATION DISTRICTS.	ALL CAUSES.	CAUSES OF DEATH. Small-pox.	Measles.	Scarlet Fever.	Diphtheria.	Whooping-cough.	Typhus.	Enteric Fever.	Simple and Ill-defined Fever.	Diarrhœa and Dysentery.	Cholera.	Cancer.	Tabes Mesenterica.	Phthisis.	Other Tubercular and Scrofulous Diseases.	Diseases of Nervous System.	Diseases of Circulatory System.	Diseases of Respiratory System.	Diseases of Digestive System.	Diseases of Urinary System.	Diseases of Generative System.	Puerperal Fever.	Childbirth.	Violence.	All other Causes.	Inquests.
	23.—GLOUCESTERSHIRE—*cont.*																										
324	DURSLEY	303	—	5	—	4	3	—	1	—	2	—	9	—	11	1	27	22	36	5	8	—	2	—	11	50	16
325	WESTBURY-ON-SEVERN	354	—	8	—	6	4	—	—	—	4	—	13	2	14	4	34	43	51	25	10	—	3	3	13	117	32
326	NEWENT	126	—	1	—	—	4	—	—	—	3	—	8	—	5	1	12	11	32	11	2	—	1	3	3	29	7
327	GLOUCESTER	1146	—	95	2	4	23	—	6	—	62	—	65	9	78	14	125	85	167	73	39	—	6	5	44	244	65
328	WHEATENHURST ..	93	—	—	—	1	1	—	—	—	1	—	6	1	5	2	9	23	12	4	2	—	—	1	2	23	6
329	STROUD	660	—	—	4	8	2	—	5	—	12	—	56	5	46	8	78	96	105	43	33	1	2	4	25	127	47
330	TETBURY	96	—	—	—	—	1	—	—	—	1	—	4	3	5	3	11	13	21	4	3	—	—	—	6	21	7
331	CIRENCESTER	341	—	—	—	—	1	—	—	—	3	—	27	5	30	3	42	45	48	18	5	1	—	—	10	103	19
332	NORTHLEACH	113	—	1	—	3	1	—	—	—	5	—	4	—	2	1	11	25	21	5	3	—	—	—	4	27	6
333	STOW-ON-THE-WOLD ..	132	—	1	—	—	2	—	1	—	2	—	12	2	6	3	12	14	12	12	5	1	—	—	4	43	8
334	WINCHCOMB	124	—	1	—	2	—	—	2	—	—	—	11	—	5	4	24	19	17	7	6	—	—	—	5	21	11
335	CHELTENHAM	909	—	15	7	15	15	—	5	—	32	1	60	7	63	21	110	119	161	60	11	5	3	2	18	179	44
336	TEWKESBURY	231	—	—	—	2	2	—	—	—	5	—	13	1	18	11	31	38	34	11	9	1	—	2	6	47	13
	24.—HEREFORDSHIRE.																										
337	LEDBURY	211	—	—	—	1	1	—	—	—	2	—	14	—	10	2	29	30	17	22	9	1	1	—	7	65	10
338	ROSS	238	—	2	—	7	7	—	—	—	4	—	18	—	14	6	28	38	42	32	11	—	3	1	5	70	7
339	*HEREFORD { HEREFORD	628	—	—	1	2	1	—	—	—	12	—	39	4	41	12	96	88	98	34	20	3	1	2	16	156	36
	*HEREFORD { DORE ..	128	—	—	1	—	—	—	—	—	1	—	7	—	12	3	18	6	26	5	8	—	—	—	7	34	9
340	WEOBLY	101	—	—	—	2	—	—	—	—	1	—	8	1	2	2	9	13	21	5	7	—	1	—	7	22	9
341	BROMYARD	150	—	—	1	2	—	—	—	—	2	—	9	—	5	7	15	16	15	6	6	—	1	—	10	64	12
342	LEOMINSTER	198	—	—	1	—	6	—	—	—	3	—	15	3	7	4	23	30	25	9	7	—	—	4	8	53	10
343	KINGTON	168	—	—	—	1	—	—	1	—	1	—	6	2	13	2	18	20	31	15	9	—	2	—	5	42	6
	25.—SHROPSHIRE.																										
344	LUDLOW	318	—	—	—	2	4	—	2	—	5	1	12	4	15	8	29	41	60	24	8	—	1	—	14	88	17
345	CLUN..	135	—	—	—	1	—	—	—	—	—	—	7	1	8	—	21	19	26	4	5	—	—	1	6	36	7
346	CHURCH STRETTON ..	79	—	—	—	1	1	—	—	—	2	1	2	—	3	4	4	14	18	5	3	—	—	—	3	18	2
347	CLEOBURY MORTIMER	105	—	—	1	1	1	—	1	—	2	—	5	—	2	1	8	18	21	13	3	—	—	—	6	23	8
348	BRIDGNORTH	247	—	—	—	2	3	—	—	—	1	—	11	2	11	2	15	37	37	17	8	1	1	2	7	90	11
349	SHIFNAL	188	—	—	—	—	4	—	2	—	3	—	13	4	11	4	18	25	25	15	9	—	—	1	8	46	13

* 339.—The District of HEREFORD comprises the two Poor Law Unions of HEREFORD and DORE.

Deaths from several Causes, and Inquest Cases in the Year 1899, in Registration Districts—*continued.*

VI.—WEST MIDLAND COUNTIES—*continued.*

No.	REGISTRATION DISTRICTS.	ALL CAUSES.	Small-pox.	Measles.	Scarlet Fever.	Diphtheria.	Whooping-cough.	Typhus.	Enteric Fever.	Simple and Ill-defined Fever.	Diarrhœa and Dysentery.	Cholera.	Cancer.	Tabes Mesenterica.	Phthisis.	Other Tubercular and Scrofulous Diseases.	Diseases of Nervous System.	Diseases of Circulatory System.	Diseases of Respiratory System.	Diseases of Digestive System.	Diseases of Urinary System.	Diseases of Generative System.	Puerperal Fever.	Childbirth.	Violence.	All other Causes.	Inquests.
	25.—SHROPSHIRE *—continued.*																										
350	MADELEY	400	—	—	—	6	20	—	1	1	5	—	14	3	21	4	40	54	65	29	8	1	2	3	10	113	13
351	ATCHAM	957	—	7	3	6	5	—	7	—	17	—	69	4	77	13	113	137	162	60	22	4	—	1	47	203	69
352	OSWESTRY	445	—	—	10	5	13	—	1	—	9	2	21	5	27	17	51	55	74	33	8	—	—	1	18	95	26
353	ELLESMERE	263	—	—	—	3	—	—	—	—	1	—	17	2	10	6	49	41	30	20	12	1	3	—	10	58	17
354	WEM	146	—	2	—	3	3	—	1	—	5	—	8	1	9	1	25	19	16	8	6	2	2	1	2	32	6
355	WHITCHURCH	173	—	2	—	2	1	—	—	—	6	—	11	1	10	3	25	24	16	18	7	—	—	—	8	39	11
356	MARKET DRAYTON ..	231	—	1	1	13	3	—	—	—	4	—	13	2	11	5	17	17	36	16	12	—	—	4	14	62	19
357	WELLINGTON	456	—	—	—	3	29	—	1	—	15	—	22	3	22	5	46	66	69	32	11	—	2	—	17	113	27
358	NEWPORT	220	—	—	—	6	2	—	1	—	1	—	14	2	18	6	28	28	38	16	5	—	2	—	8	45	17
	26.—STAFFORDSHIRE.																										
359	STAFFORD	620	—	—	5	1	—	—	4	—	20	—	21	4	78	6	144	82	76	30	9	2	3	1	15	119	28
360	STONE	339	—	—	3	2	2	—	1	—	1	1	25	—	15	5	30	51	53	28	8	2	—	3	12	87	16
361	NEWCASTLE-UN.-LYME	655	—	1	18	8	4	—	3	—	26	—	23	5	30	8	92	48	147	57	17	2	4	4	21	137	29
362	WOLSTANTON	1977	—	1	43	67	17	—	28	1	116	10	60	20	105	44	273	163	376	196	29	4	7	10	49	355	74
363	STOKE-UPON-TRENT ..	3430	—	5	88	118	90	1	82	2	252	—	105	43	171	57	365	245	609	355	74	7	19	16	131	595	179
364	LEEK	750	—	17	8	16	10	—	9	—	15	2	35	12	39	13	86	91	130	70	15	—	6	6	18	152	37
365	CHEADLE	393	—	—	7	6	15	—	1	—	8	—	23	2	27	6	44	47	57	32	9	1	2	4	16	86	27
366	UTTOXETER	255	—	—	1	6	2	—	3	—	4	—	9	4	14	3	26	37	39	20	9	—	—	1	11	66	19
367	BURTON-ON-TRENT ..	1493	—	—	19	18	29	—	14	—	76	2	76	13	126	11	214	136	214	122	41	1	6	3	76	296	94
368	TAMWORTH	343	—	6	1	7	—	—	4	—	22	—	15	3	19	6	32	44	71	29	6	1	2	2	14	59	13
369	LICHFIELD	730	—	5	1	2	16	—	4	—	12	2	20	8	59	10	126	72	119	55	8	2	—	3	29	177	40
370	CANNOCK	715	—	1	3	5	12	—	6	—	30	—	22	6	32	10	92	65	144	48	16	—	3	5	32	183	39
371	*WOLVERHAMPTON: SEISDON..	267	—	1	—	1	4	—	3	—	14	1	12	—	7	2	23	31	63	21	12	—	—	1	10	61	23
371	*WOLVERHAMPTON: WOLVERHAMPTON	3212	—	7	8	29	43	—	69	—	261	3	111	32	175	46	369	218	627	270	72	8	13	17	120	714	249
372	WALSALL	2195	—	11	8	18	58	—	20	1	193	1	61	27	128	49	226	141	411	220	36	1	14	17	86	468	130
373	WEST BROMWICH ..	2912	—	16	19	19	36	—	43	—	239	1	105	55	129	62	316	213	510	279	65	7	11	8	109	670	192
374	DUDLEY	2998	—	7	26	22	65	—	55	—	207	1	70	44	126	39	322	189	620	260	59	4	12	10	110	750	152

* 371.—The District of WOLVERHAMPTON comprises the two Poor Law Unions of SEISDON and WOLVERHAMPTON.

Deaths from several Causes, and Inquest Cases in the Year 1899, in Registration Districts—*continued.*

VI.—WEST MIDLAND COUNTIES—*continued.*

No.	REGISTRATION DISTRICTS.	ALL CAUSES.	CAUSES OF DEATH. Small-pox.	Measles.	Scarlet Fever.	Diphtheria.	Whooping-cough.	Typhus.	Enteric Fever.	Simple and Ill-defined Fever.	Diarrhœa and Dysentery.	Cholera.	Cancer.	Tabes Mesenterica.	Phthisis.	Other Tubercular and Scrofulous Diseases.	Diseases of Nervous System.	Diseases of Circulatory System.	Diseases of Respiratory System.	Diseases of Digestive System.	Diseases of Urinary System.	Diseases of Generative System.	Puerperal Fever.	Childbirth.	Violence.	All other Causes.	Inquest.
	27.—WORCESTERSHIRE.																										
375	STOURBRIDGE	1591	—	5	18	7	30	—	27	—	87	2	60	28	73	29	192	149	265	139	37	1	13	9	60	360	104
376	KIDDERMINSTER ..	647	—	—	3	11	6	—	4	—	19	—	48	5	39	13	59	62	112	56	18	2	—	3	19	168	38
377	TENBURY	103	—	—	—	—	—	—	—	—	6	—	13	2	1	3	13	11	16	10	6	—	—	—	6	19	8
378	MARTLEY	264	—	—	—	4	2	—	1	—	8	—	13	1	10	4	30	38	55	15	6	1	2	—	9	65	15
379	WORCESTER	906	—	—	7	12	23	—	1	—	25	1	45	15	63	20	94	104	149	49	29	5	6	1	38	219	72
380	UPTON-ON-SEVERN ..	393	—	1	—	2	1	—	2	—	3	—	29	—	50	4	58	55	55	20	14	1	1	1	11	85	20
381	EVESHAM	251	—	—	—	—	4	—	—	—	4	—	6	4	14	4	33	45	30	13	9	—	—	2	11	72	20
382	PERSHORE..	209	—	—	—	—	—	—	3	—	3	—	11	—	14	2	11	22	36	21	13	—	1	—	12	60	16
383	DROITWICH	254	—	—	1	2	—	—	1	—	6	1	12	1	17	3	26	30	46	18	9	—	1	1	12	67	16
384	BROMSGROVE	498	—	1	4	3	2	—	4	—	20	—	23	3	28	20	47	47	83	45	14	2	2	—	28	122	32
385	KINGS NORTON	2552	—	26	6	74	31	—	24	—	162	3	142	35	184	53	280	215	394	218	73	5	8	13	33	523	126
	28.—WARWICKSHIRE.																										
386	BIRMINGHAM	5945	—	143	26	61	73	—	70	—	396	1	243	53	509	108	585	370	1058	565	176	25	19	29	336	1099	446
387	ASTON	5430	—	55	5	70	116	—	81	—	438	10	210	46	359	96	564	411	1058	546	119	2	11	28	129	1016	192
388	MERIDEN	179	—	—	2	2	2	—	1	—	—	—	7	1	4	4	12	23	29	16	2	—	—	2	9	63	7
389	ATHERSTONE	239	—	8	—	3	—	—	6	—	10	—	10	3	16	6	30	10	39	24	3	—	—	—	13	58	13
390	NUNEATON	454	—	—	5	7	1	—	18	—	50	—	21	7	19	5	41	34	77	30	14	—	7	1	17	100	17
391	*FOLESHILL	434	—	2	7	4	9	—	9	1	38	—	18	6	21	7	39	22	53	33	14	—	..	2	20	129	25
392	*COVENTRY	1179	—	15	4	16	40	—	19	1	73	—	73	12	94	14	123	115	191	88	30	—	5	5	38	223	55
393	RUGBY	464	—	1	1	4	12	—	6	—	10	—	19	—	24	13	46	51	85	34	14	3	1	1	19	120	23
394	SOLIHULL	585	—	8	3	11	2	—	6	—	39	—	27	—	36	10	61	59	71	48	26	4	3	2	16	153	26
395	WARWICK	966	—	—	—	5	3	—	1	—	27	—	66	7	79	19	138	119	143	71	35	2	—	3	30	218	42
396	STRATFORD-ON-AVON..	341	—	1	8	6	8	—	—	—	7	1	18	3	25	3	42	42	45	29	12	—	2	1	13	75	15
397	ALCESTER	256	—	—	2	5	1	—	—	—	5	—	13	—	14	10	32	34	37	19	9	4	2	2	6	61	10
398	SHIPSTON-ON-STOUR ..	223	—	—	2	—	2	—	2	—	4	—	10	2	13	3	41	19	38	17	4	—	—	—	9	57	12
399	SOUTHAM	143	—	1	—	2	2	—	—	—	6	—	6	—	4	6	25	20	22	11	6	1	—	—	9	22	10

391, 392.—On 1st December, 1899, changes were made in the boundary of these districts; *see* page 292. The deaths are included in the figures for the district in which they were registered.

Deaths from several Causes, and Inquest Cases in the Year 1899, in Registration Districts—*continued.*

VII.—NORTH MIDLAND COUNTIES.

No.	Registration Districts.	All Causes.	Small-pox.	Measles.	Scarlet Fever.	Diphtheria.	Whooping-cough.	Typhus.	Enteric Fever.	Simple and Ill-defined Fever.	Diarrhœa and Dysentery.	Cholera.	Cancer.	Tabes Mesenterica.	Phthisis.	Other Tubercular and Scrofulous Diseases.	Diseases of Nervous System.	Diseases of Circulatory System.	Diseases of Respiratory System.	Diseases of Digestive System.	Diseases of Urinary System.	Diseases of Generative System.	Puerperal Fever.	Childbirth.	Violence.	All other Causes.	Inquests.
	29.—LEICESTERSHIRE.																										
400	LUTTERWORTH	197	—	—	2	2	1	—	5	—	3	—	13	1	4	—	31	21	37	14	10	1	—	2	14	36	19
401	MARKET HARBOROUGH	294	—	—	—	7	2	—	12	—	10	—	18	1	14	5	32	37	44	17	6	—	1	2	10	76	20
402	BILLESDON	96	—	—	—	1	1	—	1	—	4	—	4	1	5	1	9	9	18	4	4	1	—	—	4	29	10
403	BLABY	322	—	—	1	3	2	—	2	—	18	—	12	6	28	8	43	28	47	20	10	—	1	2	21	70	29
404	HINCKLEY	371	—	4	—	2	4	—	5	—	4	—	15	3	24	5	40	34	67	29	6	—	—	2	18	114	26
405	MARKET BOSWORTH ..	248	—	—	2	5	—	—	3	—	11	—	13	3	9	6	18	26	40	21	3	—	2	2	13	71	20
406	ASHBY-DE-LA-ZOUCH ..	648	—	—	4	4	13	—	4	—	17	1	25	5	30	16	76	64	105	79	9	1	3	3	44	145	54
407	LOUGHBOROUGH ..	513	—	2	4	2	4	—	13	—	22	—	26	5	39	9	50	55	76	32	8	2	2	2	21	139	53
408	BARROW-UPON-SOAR ..	402	—	4	1	17	4	—	5	—	29	1	15	5	36	14	40	36	53	28	6	1	—	1	17	89	25
409	LEICESTER	3335	—	29	42	229	89	—	29	—	292	—	158	42	234	78	430	301	628	258	88	4	16	9	139	740	206
410	MELTON MOWBRAY ..	372	—	3	1	5	2	—	—	—	9	3	24	3	10	6	53	41	50	35	14	1	2	1	19	90	30
	30.—RUTLANDSHIRE.																										
411	OAKHAM	163	—	—	—	4	—	—	—	—	5	—	11	4	16	3	23	19	18	10	5	—	1	—	7	37	6
412	UPPINGHAM	139	—	—	4	—	—	—	—	—	2	—	4	1	6	3	15	15	27	9	5	—	1	—	8	39	9
	31.—LINCOLNSH.																										
413	STAMFORD	275	—	—	3	4	3	—	1	—	19	—	23	1	8	6	40	28	37	22	5	3	1	2	9	60	10
414	BOURNE	297	—	3	—	4	7	—	2	—	2	—	24	4	16	6	39	31	41	22	8	—	1	2	6	79	5
415	SPALDING	306	—	—	—	—	3	—	—	—	5	—	22	—	18	5	50	27	42	23	8	—	3	2	19	79	21
416	HOLBEACH	267	—	1	3	1	6	—	1	—	10	—	14	1	9	2	28	33	31	14	4	1	—	2	19	77	20
417	BOSTON	687	—	5	2	2	12	—	10	2	40	3	39	2	53	11	100	55	101	44	21	4	2	2	33	144	44
418	SLEAFORD	333	—	2	—	2	7	—	2	—	3	1	18	—	14	4	52	41	39	25	9	—	—	—	17	97	14
419	GRANTHAM	561	—	3	14	1	3	—	5	1	13	—	29	4	29	8	74	66	102	40	11	2	3	6	21	126	21
420	LINCOLN	1243	—	7	—	1	3	—	7	—	64	—	65	18	91	24	194	158	159	66	27	3	3	5	37	311	58
421	HORNCASTLE	267	—	—	—	4	2	—	2	—	4	—	25	—	15	3	49	34	26	18	12	2	1	1	9	60	14
422	SPILSBY	421	—	1	—	1	1	—	1	—	11	—	28	3	27	9	74	52	53	25	8	—	3	—	23	101	21
423	LOUTH	467	—	3	—	1	2	—	9	1	12	1	34	4	28	12	71	51	54	35	15	1	1	1	16	115	19
424a	GRIMSBY	1382	4	37	2	34	29	—	39	—	99	35	45	15	79	42	153	105	212	123	28	5	10	3	59	224	113
424b	CAISTOR	221	—	—	—	1	—	—	1	—	4	—	17	1	10	11	28	26	19	12	10	—	3	—	2	76	4
425	GLANFORD BRIGG ..	686	—	27	18	2	6	—	2	—	21	—	28	9	36	12	77	67	108	42	12	3	2	4	24	186	54
426	GAINSBOROUGH	542	3	—	1	5	4	—	15	—	26	1	29	3	31	11	72	48	62	42	17	1	2	1	21	147	50

Deaths from several Causes, and Inquest Cases in the Year 1899, in Registration Districts—*continued.*

VII.—NORTH MIDLAND COUNTIES—*continued.*

No.	REGISTRATION DISTRICTS.	ALL CAUSES.	CAUSES OF DEATH. Small-pox.	Measles.	Scarlet Fever.	Diphtheria.	Whooping-cough.	Typhus.	Enteric Fever.	Simple and Ill-defined Fever.	Diarrhœa and Dysentery.	Cholera.	Cancer.	Tabes Mesenterica.	Phthisis.	Other Tubercular and Scrofulous Diseases.	Diseases of Nervous System.	Diseases of Circulatory System.	Diseases of Respiratory System.	Diseases of Digestive System.	Diseases of Urinary System.	Diseases of Generative System.	Puerperal Fever.	Childbirth.	Violence.	All other Causes.	Inquests.
	32.—NOTTINGHAMSHIRE.																										
427	EAST RETFORD	347	—	3	1	3	—	—	3	—	14	—	21	4	23	8	63	33	38	20	8	—	1	2	9	98	11
428	WORKSOP	632	—	19	10	1	5	—	7	—	41	2	19	3	29	8	87	47	108	57	15	—	1	2	22	149	25
429	MANSFIELD	1452	—	144	8	11	5	—	25	1	72	2	44	33	53	37	144	105	206	141	28	4	8	6	55	320	58
430	*BASFORD	2306	—	70	20	8	35	—	41	—	128	5	81	40	107	51	225	155	498	224	58	2	10	16	78	454	94
431	*NOTTINGHAM	4906	—	136	57	33	56	—	117	3	399	4	252	51	298	85	516	464	811	363	122	24	15	20	156	924	262
432	SOUTHWELL	308	—	3	2	2	2	—	—	—	14	—	13	1	16	4	38	55	51	22	11	—	3	1	8	62	15
433	NEWARK	469	—	3	6	5	1	—	1	—	14	—	27	8	40	7	61	53	62	35	6	2	3	2	9	124	10
434	BINGHAM	200	—	3	6	2	1	—	2	—	3	—	15	4	5	1	25	25	20	14	5	1	1	1	15	51	14
	33.—DERBYSHIRE.																										
435	SHARDLOW	935	—	31	14	16	13	—	9	—	34	3	29	6	48	23	108	97	150	77	19	2	6	3	25	222	38
436	DERBY	1855	—	23	25	8	9	—	15	—	94	1	78	29	115	26	262	182	289	152	42	12	2	9	71	411	158
437	BELPER	1065	—	26	12	5	17	—	9	—	32	2	47	18	45	15	142	105	191	100	25	2	6	7	36	223	45
438	ASHBOURNE	327	—	2	1	—	2	—	1	—	10	—	16	3	23	3	57	32	57	34	5	2	1	—	13	85	19
439	CHESTERFIELD	2154	—	113	35	13	36	—	26	—	102	1	69	26	105	41	287	150	383	170	38	5	4	15	94	430	91
440	BAKEWELL	512	—	3	3	2	4	—	4	—	13	—	30	1	49	12	56	63	80	34	13	—	1	3	21	120	24
441	CHAPEL-EN-LE-FRITH..	388	—	—	4	2	2	—	3	—	15	—	18	4	33	10	61	51	59	20	8	—	2	3	10	83	14
442*a*	GLOSSOP	464	—	1	2	1	11	—	7	—	15	1	25	5	38	13	59	53	80	29	23	3	2	1	16	79	22
442*b*	HAYFIELD	221	—	—	—	1	2	—	1	—	9	—	11	4	24	2	28	28	43	14	12	—	—	—	5	57	11

VIII.—NORTH WESTERN COUNTIES.

No.	REGISTRATION DISTRICTS.	ALL CAUSES.	Small-pox.	Measles.	Scarlet Fever.	Diphtheria.	Whooping-cough.	Typhus.	Enteric Fever.	Simple and Ill-defined Fever.	Diarrhœa and Dysentery.	Cholera.	Cancer.	Tabes Mesenterica.	Phthisis.	Other Tubercular and Scrofulous Diseases.	Diseases of Nervous System.	Diseases of Circulatory System.	Diseases of Respiratory System.	Diseases of Digestive System.	Diseases of Urinary System.	Diseases of Generative System.	Puerperal Fever.	Childbirth.	Violence.	All other Causes.	Inquests.
	34.—CHESHIRE.																										
443	STOCKPORT	3065	—	168	26	19	60	—	28	1	162	5	130	27	204	78	329	280	568	233	68	7	14	13	92	553	192
444	MACCLESFIELD	1185	—	5	14	1	20	—	5	—	38	—	76	12	92	29	133	161	179	81	45	4	2	9	33	246	58
445	BUCKLOW (ALTRINCHAM).	1189	—	9	6	7	10	—	9	—	59	—	57	9	72	16	143	114	200	89	30	2	10	14	46	287	80
446	RUNCORN	657	—	4	8	20	—	—	11	1	47	4	43	15	27	18	81	58	104	39	15	1	2	3	36	120	46
447	NORTHWICH	953	—	7	2	4	21	—	6	—	72	—	38	22	46	26	97	70	165	72	24	1	1	4	50	235	62
448	CONGLETON	516	—	1	6	1	7	—	2	—	9	—	27	5	27	10	54	63	93	52	9	1	2	3	27	117	33

* 430, 431.—On 1st July, 1899, changes were made in the boundary of these districts ; *see* pages 292, 293. The deaths are shown as if the change had taken place at the beginning of the year

Deaths from several Causes, and Inquest Cases in the Year 1899, in Registration Districts—*continued.*

VIII.—NORTH WESTERN COUNTIES—*continued.*

No.	REGISTRATION DISTRICTS.	ALL CAUSES.	CAUSES OF DEATH. Small-pox.	Measles.	Scarlet Fever.	Diphtheria.	Whooping-cough.	Typhus.	Enteric Fever.	Simple and Ill-defined Fever.	Diarrhœa and Dysentery.	Cholera.	Cancer.	Tabes Mesenterica.	Phthisis.	Other Tubercular and Scrofulous Diseases.	Diseases of Nervous System.	Diseases of Circulatory System.	Diseases of Respiratory System.	Diseases of Digestive System.	Diseases of Urinary System.	Diseases of Generative System.	Puerperal Fever.	Childbirth.	Violence.	All other Causes.	Inquests.
	34.—CHESHIRE— *continued.*																										
449	NANTWICH	1176	—	32	3	19	35	—	7	—	63	1	54	20	57	18	120	139	189	74	24	1	9	6	48	257	69
450	*CHESTER { TARVIN ..	216	—	1	—	—	4	—	2	—	8	—	11	2	12	—	32	36	23	23	8	—	1	1	16	41	24
	CHESTER ..	1079	—	27	5	5	24	—	12	—	24	3	54	18	106	20	128	96	184	99	41	2	5	6	38	182	66
	HAWARDEN	264	—	2	3	2	2	—	6	—	5	—	12	2	15	1	35	30	34	24	12	—	2	1	6	60	8
451	WIRRAL	579	—	3	3	3	9	—	11	—	21	—	29	3	55	10	71	60	99	41	23	1	2	5	22	108	26
452	BIRKENHEAD	3024	—	70	12	34	90	1	61	—	110	10	141	39	227	53	326	283	515	314	65	1	15	9	117	531	203
	35.—LANCASHIRE.																										
453	LIVERPOOL	5213	—	104	3	26	92	5	37	2	327	12	158	44	491	85	453	385	1271	456	151	7	8	12	317	767	480
454	TOXTETH PARK	3200	—	44	82	104	71	1	49	1	184	2	126	26	221	46	374	261	624	293	88	8	11	10	142	433	179
455	WEST DERBY	10562	1	195	92	118	189	9	126	3	792	34	342	107	757	193	1266	718	2292	913	217	26	31	26	345	1770	464
456	PRESCOT	3188	—	40	29	17	57	—	81	2	195	13	87	47	215	59	417	198	658	301	43	2	12	24	111	590	121
457	ORMSKIRK	1860	—	18	8	14	27	—	16	—	50	1	86	22	133	29	261	214	339	156	59	2	5	10	60	350	63
458	WIGAN	4074	—	247	61	25	101	2	81	1	208	28	81	68	159	104	483	250	875	393	76	8	15	27	155	626	194
459	WARRINGTON	1871	—	77	35	15	52	—	30	—	154	25	53	31	110	43	236	132	300	129	36	3	7	3	78	322	78
460	LEIGH	1690	—	102	34	8	45	—	35	4	143	3	35	30	93	18	191	107	374	124	37	1	7	13	43	243	68
461	BOLTON	4803	—	151	41	43	77	—	89	1	379	18	136	70	292	81	553	403	996	316	114	8	17	19	157	842	346
462	BURY	2767	—	34	15	13	19	—	36	1	199	2	114	36	215	54	309	289	537	207	54	4	13	15	107	444	145
463	BARTON-UPON-IRWELL	1837	—	12	10	36	42	—	24	—	120	11	86	22	124	62	220	149	298	184	52	4	6	12	81	282	114
464	CHORLTON	6734	—	204	10	20	131	1	29	2	486	20	286	99	584	166	674	539	1472	402	142	18	21	23	156	1247	390
465	SALFORD	5451	—	212	59	107	101	—	91	2	440	20	153	61	422	146	525	407	1134	376	107	8	16	13	154	897	313
466	MANCHESTER	3846	—	331	1	12	59	—	6	2	314	3	153	55	216	61	278	262	814	244	91	17	3	16	281	627	467
467	PRESTWICH	4639	—	211	48	63	90	—	51	1	283	5	147	43	510	100	479	350	997	222	107	15	26	14	106	771	198
468	ASHTON-UNDER-LYNE	3715	—	129	17	26	31	—	45	1	234	17	139	43	285	72	507	362	663	240	74	10	11	21	99	689	187
469	OLDHAM	4604	1	67	62	39	75	—	30	3	207	7	151	42	346	91	572	506	1044	317	133	9	34	25	151	692	244
470	ROCHDALE	2374	—	25	17	29	20	—	18	2	95	1	89	9	182	39	294	324	530	148	86	6	7	16	63	414	101
471	HASLINGDEN	1904	—	16	48	17	22	—	20	1	84	11	65	22	102	38	239	183	396	145	48	4	8	18	62	355	97
472	BURNLEY	4040	—	228	123	44	109	—	47	—	252	28	120	48	234	59	361	354	735	397	79	9	22	24	113	654	208
473	CLITHEROE	342	—	—	2	—	6	—	2	4	5	—	12	3	18	3	38	44	58	30	10	—	1	4	14	88	21
474	BLACKBURN	4282	—	55	58	93	77	1	68	1	206	3	135	63	248	74	506	393	888	405	98	7	29	15	130	726	215
475	CHORLEY	1155	—	55	—	12	20	—	24	—	39	1	34	12	56	26	111	107	238	139	28	—	6	6	51	212	51

* 450.—The District of CHESTER comprises the three Poor Law Unions of TARVIN, CHESTER, and HAWARDEN

Deaths from several Causes, and Inquest Cases in the Year 1899, in Registration Districts—*continued.*

VIII.—NORTH WESTERN COUNTIES—*continued.*

No.	REGISTRATION DISTRICTS.	ALL CAUSES.	CAUSES OF DEATH. Small-pox.	Measles.	Scarlet Fever.	Diphtheria.	Whooping-cough.	Typhus.	Enteric Fever.	Simple and Ill-defined Fever.	Diarrhœa and Dysentery.	Cholera.	Cancer.	Tabes Mesenterica.	Phthisis.	Other Tubercular and Scrofulous Diseases.	Diseases of Nervous System.	Diseases of Circulatory System.	Diseases of Respiratory System.	Diseases of Digestive System.	Diseases of Urinary System.	Diseases of Generative System.	Puerperal Fever.	Childbirth.	Violence.	All other Causes.	Inquests.
	35.—LANCASHIRE —*continued.*																										
476	PRESTON	3456	—	55	16	44	64	—	48	2	268	9	113	45	258	52	372	296	697	278	103	9	12	7	93	615	126
477	FYLDE	1545	—	20	4	10	23	—	21	—	72	4	59	17	107	30	176	154	261	143	49	2	10	6	58	329	64
478	GARSTANG	173	—	—	2	2	1	—	3	—	2	—	9	—	10	1	17	29	29	10	8	—	—	—	3	47	4
479	LANCASTER	1277	—	38	6	8	17	—	19	—	103	3	48	8	102	21	163	159	183	87	38	2	6	7	35	224	47
480	LUNESDALE	79	—	—	—	2	4	—	—	—	—	—	3	—	5	3	6	6	17	2	—	—	—	—	2	29	1
481	ULVERSTON	675	—	1	1	4	3	—	7	—	30	3	26	6	61	15	85	63	125	40	16	1	1	5	35	147	31
482	BARROW-IN-FURNESS	867	—	2	4	12	27	—	15	2	35	—	32	11	62	19	103	56	178	72	23	2	6	5	35	166	36
	IX.—YORKSHIRE.																										
	36.—W. RIDING.																										
483	SEDBERGH..	53	—	—	—	—	—	—	—	—	—	—	3	1	3	1	7	6	8	3	2	1	—	—	1	17	1
484	SETTLE	192	—	—	—	—	1	—	2	—	—	—	9	—	14	6	27	34	24	12	5	—	2	1	7	48	6
485	SKIPTON	704	—	11	2	9	13	—	9	—	17	—	26	3	54	12	73	95	118	56	23	—	2	4	22	156	19
486	PATELEY BRIDGE ..	133	—	—	—	5	—	—	—	—	1	—	5	1	10	1	16	17	23	9	3	—	—	2	2	38	5
487	RIPON	233	—	—	1	1	—	—	—	—	9	1	13	3	21	13	43	24	28	11	8	—	—	1	6	50	11
488	GREAT OUSEBURN ..	129	—	—	3	1	2	—	1	—	12	—	9	2	8	2	21	16	9	9	5	—	—	—	9	20	12
489	KNARESBOROUGH ..	624	—	11	5	24	3	—	5	—	29	1	35	6	43	13	77	84	65	45	18	1	1	5	26	127	49
490	WETHERBY	238	—	3	3	6	1	—	2	—	2	—	15	1	18	2	36	24	33	19	3	—	—	2	6	62	9
491	WHARFEDALE	984	—	4	5	19	10	—	7	—	31	1	45	10	69	28	178	126	148	72	28	—	4	3	21	175	24
492	KEIGHLEY..	1373	1	1	19	17	40	—	23	1	42	4	57	9	108	34	173	192	251	92	33	2	6	9	31	238	26
493	TODMORDEN	689	—	7	11	4	22	—	19	—	11	—	34	5	46	18	95	77	122	40	38	2	1	5	18	114	20
494	SADDLEWORTH	272	—	1	—	2	2	—	2	—	6	—	16	1	20	5	30	39	52	14	13	1	1	1	16	50	14
495	HUDDERSFIELD	2868	—	14	9	18	83	—	40	—	107	12	137	24	258	61	319	346	522	188	91	10	15	14	83	517	93
496	*HALIFAX	3311	—	22	43	21	57	—	34	1	93	11	149	34	280	59	451	393	638	195	96	8	8	15	93	610	125
497*a*	BRADFORD..	4344	—	77	108	28	66	—	45	—	241	14	232	48	331	95	532	417	829	291	141	14	20	13	111	691	271
497*b*	*NORTH BIERLEY ..	2303	—	41	21	20	30	—	39	—	84	7	120	22	156	36	329	249	450	164	53	2	13	11	65	391	105
498	HUNSLET	1448	—	17	15	55	53	—	10	—	111	2	50	29	84	38	195	85	274	92	27	—	6	6	34	265	93
499	HOLBECK	668	—	7	4	54	17	—	5	1	30	1	10	15	46	11	81	50	117	65	14	—	1	1	9	199	45

* 496, 497*b*.—On 9th November, 1899, changes were made in the boundary of these districts; *see* page 294. The deaths are included in the figures for the district in which they were registered.

Deaths from several Causes, and Inquest Cases in the Year 1899, in Registration Districts—*continued.*

IX.—YORKSHIRE—*continued.*

No.	REGISTRATION DISTRICTS.	ALL CAUSES.	Small-pox.	Measles.	Scarlet Fever.	Diphtheria.	Whooping-cough.	Typhus.	Enteric Fever.	Simple and Ill-defined Fever.	Diarrhœa and Dysentery.	Cholera.	Cancer.	Tabes Mesenterica.	Phthisis.	Other Tubercular and Scrofulous Diseases.	Diseases of Nervous System.	Diseases of Circulatory System.	Diseases of Respiratory System.	Diseases of Digestive System.	Diseases of Urinary System.	Diseases of Generative System.	Puerperal Fever.	Childbirth.	Violence.	All other Causes.	Inquests.
	36.—W. RIDING— *continued.*																										
500	BRAMLEY	1434	—	10	16	108	40	—	7	1	73	2	51	12	90	27	197	147	263	96	29	6	4	4	33	318	98
501	LEEDS	4911	—	136	36	123	62	—	50	—	190	10	230	82	422	130	587	414	891	354	152	28	5	12	200	797	457
502	DEWSBURY	2910	—	47	18	28	36	—	51	1	131	6	124	31	238	70	359	295	523	206	84	3	15	19	95	540	190
503	WAKEFIELD	1886	—	21	21	18	36	—	32	—	107	3	62	29	132	57	260	167	333	142	45	2	7	12	75	345	153
504	PONTEFRACT	1124	1	5	4	5	25	—	12	—	55	—	49	12	64	24	153	89	196	97	31	1	4	9	40	248	64
505	HEMSWORTH	365	—	17	12	1	8	—	8	—	16	—	11	12	18	9	39	27	51	50	7	1	—	3	15	60	22
506	BARNSLEY	2012	1	78	18	13	11	—	35	—	155	26	55	19	93	63	258	142	409	118	49	2	7	14	94	352	133
507	*WORTLEY { PENISTONE	247	—	11	1	—	2	—	2	—	4	—	6	2	19	6	35	28	56	8	10	—	2	—	9	46	27
	*WORTLEY { WORTLEY ..	968	—	4	7	31	4	—	9	—	32	—	45	7	69	13	234	87	184	60	24	—	2	6	34	136	42
508	ECCLESALL BIERLOW ..	2930	—	69	54	193	26	—	36	—	162	7	101	33	187	52	379	224	503	214	67	1	9	13	48	552	70
509	SHEFFIELD	5433	—	165	46	292	36	—	153	—	420	21	163	95	320	122	647	352	968	436	131	17	17	24	190	818	268
510	ROTHERHAM	1923	1	64	39	17	26	—	30	—	127	1	46	24	109	40	177	136	364	143	46	6	7	12	84	434	93
511	DONCASTER	1427	8	34	8	9	13	—	15	—	116	4	50	21	74	37	184	132	186	132	36	2	9	6	59	292	71
512	THORNE	287	1	3	3	1	6	—	1	—	6	—	16	4	22	9	32	27	40	29	7	—	—	1	9	70	10
513	GOOLE	499	—	10	—	18	22	—	1	—	23	—	12	6	30	13	54	55	74	45	11	2	5	2	36	80	52
514	SELBY	279	—	—	—	7	13	—	4	—	11	1	9	4	16	9	51	20	30	9	5	—	—	—	18	72	23
515	TADCASTER	478	—	—	5	5	12	—	5	—	26	1	17	6	28	12	65	48	71	29	16	—	4	1	19	108	39
	37.—E. RIDING *(with York).*																										
516	YORK	1596	—	8	5	8	3	—	26	—	115	2	86	19	132	38	270	149	206	136	38	4	4	5	57	285	107
517	POCKLINGTON	202	—	—	—	3	1	—	1	—	—	—	17	5	9	7	29	17	28	20	6	—	1	3	9	46	15
518	HOWDEN	181	—	1	2	3	2	—	2	—	2	—	10	—	13	6	18	17	26	17	5	—	—	1	11	45	14
519	BEVERLEY	390	1	1	2	2	—	—	4	—	27	—	28	8	22	4	54	45	49	22	13	1	1	1	17	88	26
520	SCULCOATES	2900	138	77	33	16	94	—	36	—	234	1	118	38	179	43	416	221	390	174	64	5	8	17	102	496	189
521	HULL	1786	3	47	8	13	58	—	9	—	99	1	73	16	135	58	205	178	312	123	46	10	5	1	114	272	183
522	PATRINGTON	123	—	—	—	3	1	—	—	—	5	—	10	—	5	—	14	19	14	5	1	1	—	1	14	30	17
523	SKIRLAUGH	118	1	—	2	1	1	—	—	—	3	—	5	—	7	2	14	18	16	6	3	1	—	1	4	32	8
524	DRIFFIELD	239	—	—	—	2	7	—	3	—	6	—	13	1	12	1	39	35	27	16	7	—	—	1	12	57	20
525	BRIDLINGTON	314	—	—	—	9	1	—	1	—	15	—	17	4	21	11	35	27	39	33	8	—	3	2	17	71	26
	38.—N. RIDING.																										
526	SCARBOROUGH	885	—	31	4	19	6	—	12	—	52	1	56	9	51	15	123	111	116	56	44	5	2	3	28	141	66
527	MALTON	323	—	5	—	9	1	—	1	—	17	—	25	—	14	9	35	26	53	34	7	—	—	4	15	75	31
528	EASINGWOLD	134	—	—	1	1	—	—	1	—	4	—	14	—	13	5	14	13	15	6	5	1	—	—	5	36	7

* 507.—The District of WORTLEY comprises the two Poor Law Unions of PENISTONE and WORTLEY.

Deaths from several Causes, and Inquest Cases in the Year 1899, in Registration Districts—*continued.*

IX.—YORKSHIRE—*continued.*

No.	REGISTRATION DISTRICTS.	ALL CAUSES.	CAUSES OF DEATH. Small-pox.	Measles.	Scarlet Fever.	Diphtheria.	Whooping-cough.	Typhus.	Enteric Fever.	Simple and Ill-defined Fever.	Diarrhœa and Dysentery.	Cholera.	Cancer.	Tabes Mesenterica.	Phthisis.	Other Tubercular and Scrofulous Diseases.	Diseases of Nervous System.	Diseases of Circulatory System.	Diseases of Respiratory System.	Diseases of Digestive System.	Diseases of Urinary System.	Diseases of Generative System.	Puerperal Fever.	Childbirth.	Violence.	All other Causes.	Inquests.
	38.—W. RIDING— *continued.*																										
529	THIRSK	210	—	2	3	1	1	—	2	—	17	—	20	1	9	2	40	19	19	8	4	—	—	—	8	54	14
530	*HELMSLEY { HELMSLEY	74	—	—	—	—	1	—	—	—	—	—	4	—	4	1	9	11	10	—	1	—	1	1	4	27	7
	*HELMSLEY { KIRKBY MOORSIDE	83	—	—	1	3	1	—	—	—	2	—	5	1	6	—	7	12	10	7	3	—	—	2	4	19	6
531	PICKERING	153	—	2	2	1	—	—	1	—	4	—	7	—	9	7	21	28	16	12	2	—	—	2	3	36	7
532	WHITBY	377	—	—	4	3	1	—	2	—	8	—	25	4	23	5	46	42	57	37	7	2	1	—	22	88	25
533	GUISBOROUGH	698	—	19	3	3	4	—	5	—	21	—	38	13	43	15	104	41	126	53	19	1	3	5	31	151	50
534	MIDDLESBROUGH ..	3081	—	119	17	16	50	—	38	4	178	5	82	65	197	98	367	198	774	179	51	9	8	12	102	512	143
535	STOKESLEY	170	—	2	—	1	4	—	1	—	5	—	9	2	12	1	31	23	24	13	6	1	1	—	6	28	11
536	NORTHALLERTON ..	170	—	2	4	1	1	—	1	—	7	—	22	1	7	3	17	11	26	11	2	—	—	1	9	44	13
537	BEDALE	114	—	—	—	1	—	—	—	—	1	—	11	1	6	2	16	12	16	6	6	—	—	—	6	30	14
538	LEYBURN	111	—	1	1	1	1	—	—	—	1	—	8	1	7	1	17	14	13	8	4	—	1	1	3	28	8
539	AYSGARTH	77	—	—	—	2	—	—	—	—	—	—	4	1	6	—	6	9	14	1	1	—	—	—	2	31	8
540	REETH	42	—	—	—	—	—	—	—	—	—	—	1	1	2	—	3	4	7	4	—	—	—	—	2	18	4
541	RICHMOND..	180	—	—	1	1	5	—	3	—	1	1	8	—	16	2	16	16	27	17	15	2	2	—	8	39	19
	X.—NORTHERN COUNTIES.																										
	39.—DURHAM.																										
542	DARLINGTON	848	—	3	11	10	16	—	4	—	34	—	37	11	53	30	127	91	140	67	32	—	4	4	29	145	31
543*a*	STOCKTON	1272	—	40	5	7	21	—	10	2	76	—	40	35	99	30	148	113	226	107	19	1	2	5	55	231	71
543*b*	SEDGEFIELD	504	—	12	5	1	6	—	3	—	13	—	14	13	49	12	99	46	78	32	12	1	1	3	17	87	31
544	HARTLEPOOL	1632	—	55	1	8	39	—	13	1	122	2	68	44	128	52	166	112	307	141	29	3	8	6	65	262	103
545	AUCKLAND	1851	—	84	24	9	30	1	68	1	78	3	44	29	84	41	252	108	306	203	23	3	9	9	59	383	58
546	TEESDALE..	316	—	4	5	—	14	—	3	—	—	—	21	—	27	4	34	37	46	30	13	—	1	1	12	64	15
547	WEARDALE	254	—	7	—	1	—	—	2	—	3	—	17	5	29	7	19	33	41	19	10	1	—	2	12	46	14
548	LANCHESTER	1466	—	45	19	2	14	—	18	—	45	2	37	32	75	60	172	107	291	147	30	1	12	5	59	293	60
549	DURHAM	1355	—	16	17	5	13	—	16	—	38	1	44	28	77	26	172	106	248	144	20	5	5	11	69	294	89
550	EASINGTON	942	—	23	14	—	12	—	11	2	59	2	19	19	54	22	122	70	153	110	14	1	9	3	35	188	45
551	HOUGHTON-LE-SPRING	802	—	42	32	2	2	—	12	—	28	1	38	16	39	17	75	64	143	65	8	1	1	6	33	177	52
552	CHESTER-LE-STREET ..	1100	—	23	17	4	6	—	13	1	78	2	28	17	66	26	129	72	177	102	31	3	10	11	44	240	48
553	SUNDERLAND	3825	—	46	46	13	74	—	72	6	216	6	130	74	288	83	454	299	694	369	92	5	13	13	153	679	249
554	SOUTH SHIELDS	3275	—	46	35	11	32	1	60	1	211	20	100	59	235	76	389	246	617	227	86	5	7	16	168	627	210
555	GATESHEAD	3088	—	35	20	23	53	1	31	—	186	18	90	49	185	57	423	258	530	281	60	5	11	19	105	648	136

* 530.—The District of HELMSLEY comprises the two Poor Law Unions of HELMSLEY and KIRKBY MOORSIDE.

Deaths from several Causes, and Inquest Cases in the Year 1899, in Registration Districts—*continued.*

X.—NORTHERN COUNTIES—*continued.*

No.	REGISTRATION DISTRICTS.	ALL CAUSES.	CAUSES OF DEATH. Small-pox.	Measles.	Scarlet Fever.	Diphtheria.	Whooping-cough.	Typhus.	Enteric Fever.	Simple and Ill-defined Fever.	Diarrhœa and Dysentery.	Cholera.	Cancer.	Tabes Mesenterica.	Phthisis.	Other Tubercular and Scrofulous Diseases.	Diseases of Nervous System.	Diseases of Circulatory System.	Diseases of Respiratory System.	Diseases of Digestive System.	Diseases of Urinary System.	Diseases of Generative System.	Puerperal Fever.	Childbirth.	Violence.	All other Causes.	Inquests.
	40.—NORTHUMBERLAND.																										
556	NEWCASTLE-UPON-TYNE	4887	—	89	21	30	96	—	11	1	198	11	201	65	440	124	529	463	795	552	116	31	11	21	287	855	400
557	TYNEMOUTH	3252	—	46	15	36	103	1	51	1	187	5	98	59	218	62	383	268	518	290	52	6	13	25	122	693	178
558	CASTLE WARD	433	—	4	2	3	2	—	13	—	25	2	14	9	34	11	54	33	64	40	10	2	—	4	18	89	19
559	HEXHAM	604	—	3	3	16	8	—	1	—	21	1	28	17	52	17	64	75	86	39	19	2	1	2	24	125	28
560	HALTWHISTLE	101	—	1	—	—	3	—	—	—	—	—	1	1	5	2	10	19	15	8	4	—	1	—	4	27	4
561	BELLINGHAM	85	—	—	—	—	—	—	—	—	1	—	5	2	9	1	13	17	9	5	4	—	—	—	3	16	4
562	MORPETH	1083	—	13	2	3	34	—	22	—	50	1	24	18	73	22	138	92	167	141	18	—	2	2	34	227	36
563	ALNWICK	434	—	17	5	3	1	—	2	—	4	1	28	11	31	16	62	34	48	33	10	—	2	1	16	109	24
564	BELFORD	67	—	—	1	—	—	—	—	—	1	—	5	1	6	3	9	11	6	4	3	—	—	1	4	12	2
565	BERWICK	317	—	2	1	3	2	—	8	—	10	—	19	1	27	4	49	41	39	26	10	—	—	5	12	58	25
566	GLENDALE	126	—	1	—	—	2	—	—	—	—	—	4	—	11	3	14	20	18	11	5	1	—	—	8	28	7
567	ROTHBURY..	83	—	—	4	7	—	—	1	—	1	—	3	1	3	—	10	14	8	3	4	—	—	—	4	20	5
	41.—CUMBERLD.																										
568	ALSTON	42	—	—	—	1	—	—	—	—	—	—	2	—	3	—	4	6	4	1	1	1	—	—	4	15	2
569	PENRITH	325	—	1	1	1	8	—	1	—	7	—	16	3	23	9	46	46	41	20	13	1	1	3	16	68	16
570	BRAMPTON..	165	—	—	3	—	—	—	—	—	—	—	11	2	26	2	25	23	32	11	5	—	1	—	3	21	4
571	LONGTOWN	112	—	1	2	—	3	—	—	—	2	—	3	2	10	3	11	17	20	8	3	1	—	1	2	23	—
572	CARLISLE	1110	—	5	4	4	22	—	4	—	23	1	74	16	114	29	106	171	160	80	32	4	6	6	41	208	45
573	WIGTON	336	—	2	3	5	11	—	3	—	3	—	32	1	18	8	39	33	48	17	9	—	3	1	14	86	12
574	COCKERMOUTH	1092	1	1	11	5	29	—	8	—	30	—	51	8	66	29	138	100	186	105	37	2	2	5	56	222	65
575	WHITEHAVEN	880	—	5	4	5	33	—	6	—	20	—	38	11	58	20	88	94	158	46	31	—	3	4	48	208	67
576	BOOTLE	228	—	—	9	3	3	—	6	—	4	1	10	2	16	7	12	13	46	21	7	—	1	2	14	51	13
	42.—WESTMORLD.																										
577	EAST WARD	230	—	—	4	1	—	—	2	—	1	1	12	1	13	7	40	36	28	11	4	3	—	1	5	60	8
578	WEST WARD	101	—	2	—	—	6	—	—	—	—	—	10	2	5	3	13	12	9	7	1	—	—	—	3	28	5
579	KENDAL	543	—	—	—	6	1	—	5	—	9	—	30	5	42	28	82	76	74	30	12	3	1	4	21	114	26

Deaths from several Causes, and Inquest Cases in the Year 1899, in Registration Districts—*continued.*

XI.—MONMOUTHSHIRE AND WALES.

No.	REGISTRATION DISTRICTS.	ALL CAUSES.	CAUSES OF DEATH. Small-pox.	Measles.	Scarlet Fever.	Diphtheria.	Whooping-cough.	Typhus.	Enteric Fever.	Simple and Ill-defined Fever.	Diarrhœa and Dysentery.	Cholera.	Cancer.	Tabes Mesenterica.	Phthisis.	Other Tubercular and Scrofulous Diseases.	Diseases of Nervous System.	Diseases of Circulatory System.	Diseases of Respiratory System.	Diseases of Digestive System.	Diseases of Urinary System.	Diseases of Generative System.	Puerperal Fever.	Childbirth.	Violence.	All other Causes.	Inquests.
	43.—MONMOUTHSHIRE.																										
580	CHEPSTOW	329	—	4	—	6	4	—	4	—	16	—	19	2	15	1	34	31	46	18	17	—	—	—	18	94	25
581	MONMOUTH	497	—	1	1	6	11	—	7	—	9	—	33	4	40	6	57	64	75	24	20	1	—	1	26	111	36
582	ABERGAVENNY	595	—	7	1	10	1	—	2	—	17	2	22	2	38	4	105	61	130	42	11	1	1	1	23	114	28
583	BEDWELLTY	1687	—	29	9	105	29	—	32	3	113	7	37	19	49	21	206	99	367	165	16	1	8	13	57	302	74
584	PONTYPOOL	758	—	8	—	34	6	—	3	—	42	4	27	6	31	16	100	60	175	58	19	1	3	7	24	134	35
585	NEWPORT	2005	—	1	2	34	48	—	32	1	126	9	71	13	97	29	207	198	360	272	37	—	6	12	77	373	131
	44.—SOUTH WALES.																										
	GLAMORGANSHIRE.																										
586	CARDIFF	3926	—	11	4	125	150	—	26	—	256	10	136	45	285	73	433	271	675	431	94	17	14	14	212	644	326
587	PONTYPRIDD	4090	—	1	19	274	122	—	78	1	313	20	67	32	165	57	498	235	766	495	84	4	21	31	180	627	237
588	MERTHYR TYDFIL ..	3192	—	12	16	178	43	—	60	2	203	12	67	40	181	66	406	202	600	371	52	5	11	22	161	482	215
589	BRIDGEND	1215	—	—	4	14	19	—	30	—	38	—	28	4	71	16	237	89	224	124	57	—	5	9	67	179	93
590	NEATH	1268	—	2	11	35	15	—	38	1	83	—	34	5	84	21	183	108	205	110	16	—	8	8	51	270	88
591	PONTARDAWE	448	—	—	1	14	3	—	—	—	16	—	16	—	32	19	72	36	82	33	8	—	1	5	20	90	28
592	SWANSEA	2281	—	16	11	170	36	—	15	—	74	3	82	15	197	55	356	140	373	124	72	9	5	15	89	424	143
593	GOWER	182	—	2	—	1	2	—	2	—	5	1	10	2	17	4	25	13	28	12	2	2	—	1	8	45	11
	CARMARTHENSHIRE.																										
594	LLANELLY	984	—	5	—	18	7	—	13	—	21	—	34	8	77	31	154	92	138	101	25	1	7	5	33	214	46
595	LLANDOVERY	188	—	—	—	13	—	—	1	1	2	—	9	1	8	1	38	28	25	7	4	1	—	—	11	40	11
596	LLANDILOFAWR	373	—	—	—	6	11	—	1	—	8	1	18	1	30	10	68	35	44	35	4	—	1	2	2	96	8
597	CARMARTHEN	668	—	—	—	14	4	—	14	—	7	1	34	4	77	15	112	67	86	47	31	1	3	7	13	131	19
	PEMBROKESHIRE.																										
598	NARBERTH	277	—	2	5	12	—	—	1	—	1	—	10	3	21	3	32	30	38	18	9	1	—	4	3	84	10
599	PEMBROKE	509	—	—	3	2	—	—	—	—	19	—	29	9	42	11	72	58	73	35	12	—	—	—	19	125	20
600	HAVERFORDWEST ..	587	—	—	—	17	—	—	8	—	21	1	37	4	47	13	81	60	72	30	20	2	2	2	33	137	33

Deaths from several Causes, and Inquest Cases in the Year 1899, in Registration Districts—*continued*.

XI.—MONMOUTHSHIRE AND WALES—*continued*.

No.	REGISTRATION DISTRICTS.	ALL CAUSES.	CAUSES OF DEATH. Small-pox.	Measles.	Scarlet Fever.	Diphtheria.	Whooping-cough.	Typhus.	Enteric Fever.	Simple and Ill-defined Fever.	Diarrhœa and Dysentery.	Cholera.	Cancer.	Tabes Mesenterica.	Phthisis.	Other Tubercular and Scrofulous Diseases.	Diseases of Nervous System.	Diseases of Circulatory System.	Diseases of Respiratory System.	Diseases of Digestive System.	Diseases of Urinary System.	Diseases of Generative System.	Puerperal Fever.	Childbirth.	Violence.	All other Causes.	Inquests.
	44.—SOUTH WALES—*cont.*																										
	CARDIGANSHIRE.																										
601	CARDIGAN	299	—	—	1	2	1	—	3	—	5	—	15	—	22	5	44	35	42	8	13	—	—	2	14	37	13
602	NEWCASTLE-IN-EMLYN	334	—	—	3	3	5	—	1	—	9	—	20	3	48	5	41	25	48	14	12	—	1	4	9	83	10
603	LAMPETER..	199	—	—	1	6	2	—	—	—	3	1	16	2	26	2	28	18	23	17	1	1	—	1	2	49	13
604	ABERAYRON	200	—	—	5	3	1	—	—	—	7	—	13	1	33	7	28	22	25	15	7	2	1	—	2	38	2
605	ABERYSTWITH	435	—	—	1	1	2	—	—	—	7	—	19	1	55	21	74	55	67	24	19	1	1	—	5	82	7
606	TREGARON	166	—	1	—	—	1	—	1	—	3	—	13	2	24	5	23	18	7	4	9	—	1	2	5	47	9
	BRECKNOCKSHIRE.																										
607	BUILTH	167	—	—	—	2	1	—	1	—	4	—	7	—	10	1	27	17	27	8	10	1	—	3	4	44	16
608	BRECKNOCK	260	—	—	—	3	5	—	1	—	3	2	20	2	15	2	33	41	34	23	8	1	1	1	4	61	10
609	CRICKHOWELL	381	—	1	—	15	11	—	6	2	13	1	13	1	18	6	37	40	81	21	6	1	—	2	11	95	21
610	HAY	151	—	—	1	1	2	—	—	—	1	—	14	—	12	4	13	17	21	10	3	—	—	2	4	46	10
	RADNORSHIRE.																										
611	KNIGHTON	147	—	—	3	2	—	—	—	—	3	—	10	—	12	6	17	11	29	7	5	1	—	—	4	37	6
612	RHAYADER	155	—	—	—	9	—	—	—	—	2	—	14	—	15	—	18	20	24	8	5	—	—	1	6	33	12
	45.—NORTH WALES.																										
	MONTGOMERYSHIRE.																										
613	MACHYNLLETH	201	—	—	—	4	1	—	—	—	4	—	10	6	16	3	27	29	29	11	4	—	1	2	9	45	10
614	NEWTOWN..	324	—	—	—	1	1	—	2	—	14	—	21	1	30	6	56	37	30	14	7	2	2	1	12	37	7
615	FORDEN (*MONTGOMERY*)	253	—	1	—	4	1	—	1	—	3	—	14	1	14	2	31	42	34	13	9	—	—	3	13	67	10
616	LLANFYLLIN	312	—	—	4	2	5	—	—	—	7	—	18	2	26	3	50	31	47	18	10	—	—	2	9	78	12

Deaths from several Causes, and Inquest Cases in the Year 1899, in Registration Districts—*continued.*

XI.—MONMOUTHSHIRE AND WALES—*continued.*

No.	REGISTRATION DISTRICTS.	ALL CAUSES.	CAUSES OF DEATH. Small-pox.	Measles.	Scarlet Fever.	Diphtheria.	Whooping-cough.	Typhus.	Enteric Fever.	Simple and Ill-defined Fever.	Diarrhœa and Dysentery.	Cholera.	Cancer.	Tabes Mesenterica.	Phthisis.	Other Tubercular and Scrofulous Diseases.	Diseases of Nervous System.	Diseases of Circulatory System.	Diseases of Respiratory System.	Diseases of Digestive System.	Diseases of Urinary System.	Diseases of Generative System.	Puerperal Fever.	Childbirth.	Violence.	All other Causes.	Inquests.
	45.—NORTH WALES—*cont.*																										
	FLINTSHIRE.																										
617	HOLYWELL	787	—	11	—	12	8	—	13	—	17	--	49	2	45	16	121	103	107	50	27	2	5	6	28	170	32
	DENBIGHSHIRE.																										
618	WREXHAM..	1305	--	30	21	3	9	—	14	—	45	2	59	16	74	12	185	149	278	79	32	2	11	7	57	220	50
619	RUTHIN	243	—	—	—	5	—	—	1	—	3	—	17	—	18	5	41	39	31	17	4	—	1	1	6	54	6
620	ST. ASAPH	617	—	—	—	2	1	—	6	—	14	3	48	8	49	15	114	65	83	36	21	2	—	2	21	127	25
621	LLANRWST..	257	—	2	—	3	6	—	1	—	9	1	16	2	18	3	28	27	31	22	8	1	1	5	11	62	7
	MERIONETHSHIRE.																										
622	CORWEN	270	—	1	4	—	3	—	1	—	2	—	17	2	27	6	40	32	30	16	12	—	—	2	7	68	5
623	BALA	99	—	—	1	—	—	—	—	—	—	—	7	—	2	—	18	14	17	5	2	—	1	—	3	29	4
624	DOLGELLY	240	—	4	2	1	1	—	—	—	—	—	9	2	21	3	32	35	49	22	6	—	2	1	13	37	12
625	FESTINIOG	520	—	9	1	3	3	—	4	—	13	1	37	6	58	10	69	42	98	40	16	1	3	6	19	86	20
	CARNARVONSHIRE.																										
626	PWLLHELI	413	—	7	—	—	1	—	3	—	2	—	20	5	44	12	63	29	47	27	30	2	—	1	22	93	24
627	CARNARVON	799	—	1	1	4	6	—	3	—	22	—	42	8	95	20	132	88	120	66	21	5	1	4	23	137	29
628	BANGOR	769	—	11	2	6	11	—	4	—	13	5	49	3	79	11	103	108	95	46	28	2	2	8	27	156	32
629	CONWAY	522	—	—	—	2	—	—	1	—	17	—	30	4	57	10	91	56	72	55	23	—	1	3	16	84	19
	ANGLESEY.																										
630	ANGLESEY	272	—	—	—	1	2	—	4	—	—	—	19	1	18	7	51	35	48	11	6	—	2	—	10	57	9
631	HOLYHEAD	351	—	—	—	4	1	—	1	—	16	—	21	2	33	8	73	48	60	19	10	—	1	—	10	44	9

VIOLENT DEATHS.

VIOLENT DEATHS. 1899.

ENGLAND AND WALES.—DEATHS FROM ACCIDENT AND NEGLIGENCE at DIFFERENT PERIODS OF LIFE, in the YEAR 1899.—Males.

No.	CAUSE OR CHARACTER OF ACCIDENT.	ALL AGES.	AGES AT DEATH. Total under 1 Year. Infants under 1 Month.	Others.	1—	2—	3—	4—	Total under 5 Years.	5—	10—	15—	20—	25—	35—	45—	55—	65—	75—	85 and upwards.
	TOTAL	12965	669	851	365	419	312	223	2839	704	630	757	786	1507	1581	1520	1303	858	403	87
1	MINES, QUARRIES, &c.—																			
	(a) Coal Mines	774	—	—	—	—	—	—	—	1	60	81	93	174	145	120	72	27	1	—
	(b) Other Mines	40	—	—	—	—	—	—	—	—	—	5	5	9	8	7	4	2	—	—
	(c) Quarries, Excavations	120	—	—	—	—	—	—	—	—	3	4	16	29	24	22	17	3	2	—
2	VEHICLES AND HORSES—																			
	(a) Railways	946	—	—	—	6	3	3	12	14	28	96	121	186	149	125	123	72	19	1
	(b) Vehicles other than Railway	1330	—	9	33	29	35	27	133	131	92	74	69	162	151	176	170	123	46	3
	(c) Horses	175	—	1	1	3	2	1	8	7	16	19	12	28	28	17	25	11	4	—
3	SHIPS, BOATS, DOCKS, &c. (*excluding drowning*)	319	—	—	—	—	—	—	—	—	13	28	29	77	60	55	41	16	—	—
4	BUILDING OPERATIONS	246	—	—	—	—	—	—	—	—	3	17	19	38	54	61	38	15	1	—
5	MACHINERY	245	—	—	1	—	—	1	2	8	29	31	27	41	42	26	32	7	—	—
6	WEAPONS AND IMPLEMENTS	121	—	—	—	1	1	1	3	4	10	19	13	14	20	17	11	8	2	—
7	BURNS, SCALDS, EXPLOSIONS (*not in Mines, Ships, &c.*)	1184	3	62	201	261	168	88	783	112	18	21	17	42	39	39	37	46	23	7
8	POISONS AND POISONOUS VAPOURS ..	432	6	11	19	11	7	10	64	15	9	11	17	58	90	85	43	32	4	4
9	DROWNING	2389	22	2	38	60	47	50	219	273	203	216	212	334	337	269	202	92	28	4
10	SUFFOCATION	1177	293	705	20	4	4	5	1031	5	8	6	16	26	18	21	20	16	8	2
11	FALLS	1703	2	19	34	21	26	15	117	61	47	36	44	139	195	253	265	269	215	62
12	WEATHER AGENCIES	320	2	13	7	7	6	3	38	13	6	9	12	23	44	57	58	43	15	2
13	OTHERWISE OR NOT STATED	1444	341	29	11	16	13	19	429	60	75	84	64	127	177	170	145	76	35	2

ENGLAND AND WALES.—DEATHS from ACCIDENT and NEGLIGENCE at different Periods of Life, in the Year 1899.—**Males**—*continued.*

No.	Cause or Character of Accident.	All Ages.	Ages at Death. Total under 1 Year. Infants under 1 Month.	Total under 1 Year. Others.	1—	2—	3—	4—	Total under 5 Years.	5—	10—	15—	20—	25—	35—	45—	55—	65—	75—	85 and upwards.
1	**IN MINES.**																			
	(*a*) COAL MINES.																			
	Fall of Coal, Stone, &c. on	397	—	—	—	—	—	—	—	—	14	29	44	103	88	70	41	8	—	—
	Crushing	25	—	—	—	—	—	—	—	—	5	7	2	3	3	3	2	—	—	—
	Fall in Pit or Shaft	34	—	—	—	—	—	—	—	—	1	1	7	11	4	5	3	2	—	—
	Fall (*not otherwise described*)	3	—	—	—	—	—	—	—	—	—	—	—	1	—	1	—	—	1	—
	Machinery	31	—	—	—	—	—	—	—	—	4	6	3	3	6	5	3	1	—	—
	Wagon, Tram, &c.	72	—	—	—	—	—	—	—	—	12	14	13	10	8	5	4	6	—	—
	Tub	53	—	—	—	—	—	—	—	1	17	10	4	6	5	7	2	1	—	—
	Blasting	23	—	—	—	—	—	—	—	—	—	1	2	8	5	6	—	1	—	—
	Horse	1	—	—	—	—	—	—	—	—	—	1	—	—	—	—	—	—	—	—
	Explosion of Fire-damp	14	—	—	—	—	—	—	—	—	—	2	2	6	2	1	1	—	—	—
	Explosion (*kind not stated*)	1	—	—	—	—	—	—	—	—	—	—	—	—	—	1	—	—	—	—
	Burn, Scald	4	—	—	—	—	—	—	—	—	—	—	2	—	2	—	—	—	—	—
	Drowning	6	—	—	—	—	—	—	—	—	—	—	1	—	2	1	2	—	—	—
	Choke-damp	25	—	—	—	—	—	—	—	—	2	3	5	8	5	1	1	—	—	—
	Carbon Monoxide	14	—	—	—	—	—	—	—	—	1	—	1	3	4	4	1	—	—	—
	Gas Fumes (*kind not stated*)	2	—	—	—	—	—	—	—	—	—	—	—	—	1	1	—	—	—	—
	Strain	5	—	—	—	—	—	—	—	—	1	2	—	1	—	—	1	—	—	—
	Otherwise, or not stated how	64	—	—	—	—	—	—	—	—	3	5	7	11	10	9	11	8	—	—
	(*b*) OTHER MINES.																			
	Fall of Stone, Wood, &c. on	18	—	—	—	—	—	—	—	—	—	—	1	6	3	4	3	1	—	—
	Fall in Shaft	5	—	—	—	—	—	—	—	—	—	—	1	—	2	2	—	—	—	—
	Fall (*not otherwise described*)	3	—	—	—	—	—	—	—	—	—	1	1	—	—	—	1	—	—	—
	Machinery	1	—	—	—	—	—	—	—	—	—	—	1	—	—	—	—	—	—	—
	Wagon, Tram, &c.	2	—	—	—	—	—	—	—	—	—	—	1	1	—	—	—	—	—	—
	Blasting	1	—	—	—	—	—	—	—	—	—	—	—	1	—	—	—	—	—	—
	Carbon Monoxide	4	—	—	—	—	—	—	—	—	—	2	—	—	1	1	—	—	—	—
	Otherwise, or not stated how	6	—	—	—	—	—	—	—	—	—	2	—	1	2	—	—	1	—	—
	(*c*) QUARRIES, EXCAVATIONS.																			
	Fall of Stone, Slate, &c. on	66	—	—	—	—	—	—	—	—	—	2	7	16	12	15	10	3	1	—
	Crushing	1	—	—	—	—	—	—	—	—	—	—	—	—	1	—	—	—	—	—
	By Falling	23	—	—	—	—	—	—	—	—	2	—	1	6	7	3	4	—	—	—
	Machinery	7	—	—	—	—	—	—	—	—	1	—	3	—	2	1	—	—	—	—
	Wagon, Tram, &c.	4	—	—	—	—	—	—	—	—	—	—	2	1	—	1	—	—	—	—
	Blasting	11	—	—	—	—	—	—	—	—	—	—	2	5	1	1	2	—	—	—
	Otherwise, or not stated how	8	—	—	—	—	—	—	—	—	—	2	1	1	1	1	1	—	1	—

ENGLAND AND WALES.—DEATHS from ACCIDENT and NEGLIGENCE at different Periods of Life, in the Year 1899.—**Males**—*continued.*

No.	Cause or Character of Accident.	All Ages.	Ages at Death. Total under 1 Year: Infants under 1 Month.	Total under 1 Year: Others.	1—	2—	3—	4—	Total under 5 Years.	5—	10—	15—	20—	25—	35—	45—	55—	65—	75—	85 and upwards.
2	**VEHICLES AND HORSES**																			
	(*a*) ON RAILWAYS.																			
	Run over on Line	646	—	—	—	6	1	2	9	10	18	53	78	122	100	91	94	52	18	1
	Collision	13	—	—	—	—	—	—	—	—	—	2	2	5	4	—	—	—	—	—
	Fall from Carriage or Engine	61	—	—	—	—	1	1	2	3	2	8	7	15	4	8	6	5	1	—
	Fall (*not otherwise described*)	22	—	—	—	—	—	—	—	—	—	—	—	4	4	5	4	5	—	—
	Crushing by Carriage or Engine	127	—	—	—	—	—	—	—	1	7	22	23	25	23	8	11	7	—	—
	Locomotive Machinery	2	—	—	—	—	—	—	—	—	—	2	—	—	—	—	—	—	—	—
	Striking against Bridge	6	—	—	—	—	—	—	—	—	—	2	1	2	1	—	—	—	—	—
	Otherwise, or not stated how	69	—	—	—	—	1	—	1	—	1	7	10	13	13	13	8	3	—	—
	(*b*) VEHICLES OTHER THAN RAILWAY.																			
	Wagonette	24	—	—	1	—	—	1	2	3	1	1	5	3	2	3	3	1	—	—
	Carriage	33	—	—	—	—	1	—	1	—	1	2	—	7	5	4	6	5	2	—
	Dog-cart, Trap	82	—	—	1	—	1	—	2	7	1	1	1	10	11	13	12	16	8	—
	Omnibus	46	—	1	—	1	1	1	4	6	4	2	1	3	10	8	5	2	1	—
	Tram-car	55	—	—	5	4	2	3	14	12	5	—	2	6	1	3	8	4	—	—
	Electric Car	9	—	—	—	—	1	1	2	2	1	—	—	—	2	—	1	—	1	—
	Motor Car, Motor Cycle	4	—	—	—	—	—	—	—	—	1	—	—	1	1	—	1	—	—	—
	Cab	65	—	—	—	2	—	1	3	10	4	1	1	3	8	10	12	8	5	—
	Van, Wagon	335	—	—	4	7	13	6	30	39	22	23	20	40	33	52	43	25	7	1
	Dray	120	—	—	2	2	4	4	12	15	12	3	4	24	16	18	9	6	1	—
	Cart	371	—	1	16	10	6	8	41	21	29	23	24	32	46	41	53	43	16	2
	Bicycle, Tricycle	90	—	1	1	—	1	—	3	4	6	13	6	23	5	9	10	8	3	—
	Traction Engine	15	—	—	—	—	—	—	—	2	—	—	1	2	3	5	2	—	—	—
	Fire Engine	1	—	—	—	—	—	—	—	—	—	—	—	—	—	—	1	—	—	—
	Barrow	1	—	—	1	—	—	—	1	—	—	—	—	—	—	—	—	—	—	—
	Perambulator	11	—	6	2	1	1	1	11	—	—	—	—	—	—	—	—	—	—	—
	Other, or undefined	68	—	—	—	2	4	1	7	10	5	5	4	8	8	10	4	5	2	—
	(*c*) HORSES	175	—	1	1	3	2	1	8	7	16	19	12	28	28	17	25	11	4	—
3	**SHIPS, BOATS, DOCKS, &c.**																			
	(*Excluding drowning.*)																			
	Fall of Heavy Substance on	39	—	—	—	—	—	—	—	—	1	2	4	12	8	5	4	3	—	—
	Fall from Rigging	8	—	—	—	—	—	—	—	—	—	4	1	—	1	—	1	1	—	—

ENGLAND AND WALES.—DEATHS from ACCIDENT and NEGLIGENCE at different Periods of Life, in the Year 1899.—**Males**—*continued.*

No.	CAUSE OR CHARACTER OF ACCIDENT.	ALL AGES.	AGES AT DEATH. Total under 1 Year. Infants under 1 Month.	Others.	1—	2—	3—	4—	Total under 5 Years.	5—	10—	15—	20—	25—	35—	45—	55—	65—	75—	85 and upwards.
	SHIPS, BOATS, DOCKS, &c.—*cont.*																			
	Fall into Hold	75	—	—	—	—	—	—	—	—	4	4	7	22	14	11	10	3	—	—
	Fall into Dock	47	—	—	—	—	—	—	—	—	3	2	3	9	6	10	11	3	—	—
	Fall (*not otherwise described*)	39	—	—	—	—	—	—	—	—	2	8	2	4	8	6	6	3	—	—
	Machinery	27	—	—	—	—	—	—	—	—	1	2	2	8	6	6	1	1	—	—
	Crushing	3	—	—	—	—	—	—	—	—	—	1	—	1	1	—	—	—	—	—
	Collision	2	—	—	—	—	—	—	—	—	—	—	1	—	1	—	—	—	—	—
	Shipwreck	1	—	—	—	—	—	—	—	—	—	—	—	—	—	1	—	—	—	—
	Burn, Scald	10	—	—	—	—	—	—	—	—	—	1	1	5	2	1	—	—	—	—
	Conflagration	2	—	—	—	—	—	—	—	—	—	—	—	2	—	—	—	—	—	—
	Explosion of Boiler	13	—	—	—	—	—	—	—	—	—	—	3	4	4	1	1	—	—	—
	Explosion of Coal Gas	3	—	—	—	—	—	—	—	—	—	—	—	1	2	—	—	—	—	—
	Suffocation (*not stated how*)	3	—	—	—	—	—	—	—	—	—	—	1	—	—	2	—	—	—	—
	Otherwise, or not stated how	47	—	—	—	—	—	—	—	—	2	4	4	9	7	12	7	2	—	—
4	**BUILDING OPERATIONS.**																			
	Fall of Material on	25	—	—	—	—	—	—	—	—	—	1	3	4	6	6	3	2	—	—
	Fall from Roof, Scaffold, Ladder	212	—	—	—	—	—	—	—	—	3	16	14	34	45	51	35	13	1	—
	Fall (*not otherwise described*)	2	—	—	—	—	—	—	—	—	—	—	—	—	—	2	—	—	—	—
	Otherwise, or not stated how	7	—	—	—	—	—	—	—	—	—	—	2	—	3	2	—	—	—	—
5	**MACHINERY.**																			
	By Explosion of Steam Boiler	17	—	—	—	—	—	—	—	—	1	3	2	2	1	3	4	1	—	—
	In Metal Works	26	—	—	—	—	—	—	—	—	3	5	1	7	4	2	4	—	—	—
	In Textile Factory	18	—	—	—	—	—	—	—	—	4	3	3	2	3	3	—	—	—	—
	In other Factories	8	—	—	—	—	—	—	—	—	2	—	—	2	1	1	1	1	—	—
	Electrical Machinery	4	—	—	—	—	—	—	—	—	—	—	1	2	1	—	—	—	—	—
	Agricultural Machinery	29	—	—	1	—	—	1	2	2	2	3	2	3	3	2	8	2	—	—
	Lift	41	—	—	—	—	—	—	—	—	10	4	5	7	5	4	4	2	—	—
	Machinery, other, or undefined	102	—	—	—	—	—	—	—	6	7	13	13	16	24	11	11	1	—	—
6	**WEAPONS AND IMPLEMENTS.**																			
	Gun-shot Wound	83	—	—	—	—	1	1	2	2	10	19	11	11	11	6	7	3	1	—
	Cut, Stab	31	—	—	—	1	—	—	1	1	—	—	1	3	8	9	3	4	1	—
	Post-mortem Wound	1	—	—	—	—	—	—	—	—	—	—	—	—	1	—	—	—	—	—
	Wounds, other, or undefined	6	—	—	—	—	—	—	—	1	—	—	1	—	—	2	1	1	—	—

ENGLAND AND WALES.—DEATHS from ACCIDENT and NEGLIGENCE at different Periods of Life, in the Year 1899.—**Males**—*continued.*

No.	Cause or Character of Accident.	All Ages.	Ages at Death. Total under 1 Year. Infants under 1 Month.	Others.	1—	2—	3—	4—	Total under 5 Years.	5—	10—	15—	20—	25—	35—	45—	55—	65—	75—	85 and upwards.
7	CONFLAGRATIONS, BURNS, SCALDS, EXPLOSIONS. (*Not in Mines, Ships, &c.*)																			
	CONFLAGRATION	28	1	1	1	1	3	2	9	2	—	3	2	2	4	3	1	1	1	—
	BURN—																			
	By Lamp Accident	50	—	2	3	5	2	1	13	2	1	—	1	4	6	5	10	6	2	—
	By Kiln	1	—	—	—	—	—	—	—	—	—	—	—	—	—	—	—	1	—	—
	By Lime	1	—	—	—	—	—	—	—	1	—	—	—	—	—	—	—	—	—	—
	By Carbolic Acid	3	1	—	—	—	—	—	1	—	—	1	—	1	—	—	—	—	—	—
	By Molten Metal	3	—	—	—	—	—	—	—	—	—	1	—	—	1	1	—	—	—	—
	Otherwise, or not stated how	731	1	35	83	175	126	70	490	95	8	8	7	21	12	17	15	32	19	7
	SCALD—																			
	By Steam	9	—	—	—	—	—	—	—	—	1	1	1	—	—	2	4	—	—	—
	By Drinking Hot Liquid	10	—	—	2	4	2	—	8	—	—	—	—	—	1	—	—	1	—	—
	Otherwise, or not stated how	310	—	24	112	76	35	14	261	13	7	1	2	2	9	7	4	4	1	—
	EXPLOSION of—																			
	Gunpowder	3	—	—	—	—	—	—	—	—	—	1	1	—	1	—	—	—	—	—
	Dynamite	5	—	—	—	—	—	—	—	—	—	2	—	3	—	—	—	—	—	—
	Ammonite Cartridge	1	—	—	—	—	—	—	—	—	—	—	—	1	—	—	—	—	—	—
	Bisulphide of Carbon	1	—	—	—	—	—	—	—	—	—	—	1	—	—	—	—	—	—	—
	Chlorate of Potash	5	—	—	—	—	—	—	—	—	—	—	1	1	—	—	3	—	—	—
	Acetylene	2	—	—	—	—	—	—	—	—	—	—	—	1	1	—	—	—	—	—
	Gas	14	—	—	—	—	—	—	—	—	—	2	1	5	3	3	—	—	—	—
	Kitchen Boiler	2	—	—	—	—	—	—	—	—	1	—	—	—	1	—	—	—	—	—
	Blast Furnace Slag	2	—	—	—	—	—	—	—	—	—	—	—	1	—	1	—	—	—	—
	Others, or undefined	3	—	—	—	—	—	1	1	—	—	1	—	—	—	—	—	1	—	—
8	POISONS AND POISONOUS VAPOURS.																			
	Arsenic	1	—	—	—	—	—	—	—	—	—	—	—	—	—	—	1	—	—	—
	Mercury	2	—	—	—	1	—	—	1	—	—	—	—	—	—	1	—	—	—	—
	Chloride of Mercury	2	—	—	—	—	—	—	—	—	—	—	—	—	1	1	—	—	—	—
	Lead	93	—	1	—	—	—	—	1	—	1	—	3	15	27	31	9	6	—	—
	Caustic Soda	2	—	—	1	—	—	—	1	—	—	—	1	—	—	—	—	—	—	—
	Creosote	1	—	—	—	—	—	—	—	—	—	—	—	—	1	—	—	—	—	—
	Potassium Bromide	1	—	—	—	—	—	—	—	—	—	—	—	1	—	—	—	—	—	—
	Potassium Bichromate	1	—	—	—	—	—	—	—	—	—	—	1	—	—	—	—	—	—	—

ENGLAND AND WALES.—DEATHS from ACCIDENT and NEGLIGENCE at different Periods of Life, in the Year 1899.—**Males**—*continued.*

No.	CAUSE OR CHARACTER OF ACCIDENT.	ALL AGES.	AGES AT DEATH. Total under 1 Year. Infants under 1 Month.	Others.	1—	2—	3—	4—	Total under 5 Years.	5—	10—	15—	20—	25—	35—	45—	55—	65—	75—	85 and upwards.
	POISONS, &c.—*cont.*																			
	Potassium Permanganate	1	—	—	—	—	1	—	1	—	—	—	—	—	—	—	—	—	—	—
	Ammonia	5	1	—	1	—	—	—	2	—	—	—	—	—	—	2	1	—	—	—
	Iodine	1	—	—	—	—	—	—	—	—	—	—	—	—	1	—	—	—	—	—
	Phosphorus, Matches	1	—	—	—	1	—	—	1	—	—	—	—	—	—	—	—	—	—	—
	Sulphuric Acid	2	—	—	1	1	—	—	2	—	—	—	—	—	—	—	—	—	—	—
	Nitric Acid	1	—	—	—	—	—	—	—	—	—	—	—	—	1	—	—	—	—	—
	Hydrochloric Acid	8	—	—	1	—	—	1	2	—	—	—	—	—	1	2	1	1	1	—
	Hydrofluoric Acid	1	—	—	—	—	—	—	—	—	—	—	—	—	—	1	—	—	—	—
	Oxalic Acid	2	—	—	—	—	—	—	—	—	—	—	—	—	—	1	1	—	—	—
	Carbolic Acid	24	—	—	2	3	1	1	7	—	—	—	1	3	4	4	1	4	—	—
	Ether (for operation)	5	—	—	—	—	—	—	—	—	—	—	—	—	1	3	—	1	—	—
	Chloroform (for operation)	43	—	4	1	1	—	3	9	1	2	3	1	7	9	8	2	1	—	—
	Nitrous Oxide Gas (for operation)	2	—	—	—	—	—	—	—	1	1	—	—	—	—	—	—	—	—	—
	Anæsthetic *kind not stated* (for operation)	12	—	1	1	—	—	1	3	1	1	2	—	—	1	2	—	1	1	—
	Chloroform (not for operation)	6	—	—	—	—	—	—	—	—	—	1	—	—	2	—	3	—	—	—
	Opium, Laudanum, Morphia	57	4	2	2	—	—	—	8	—	—	—	3	7	14	10	8	5	—	2
	Chlorodyne	6	—	—	—	—	1	—	1	—	—	—	—	1	1	1	—	2	—	—
	Chloral	3	—	—	—	—	—	—	—	—	—	—	—	1	1	—	1	—	—	—
	Paraldehyde	1	—	—	—	—	—	—	—	—	—	—	—	—	1	—	—	—	—	—
	Paraffin	5	—	—	3	2	—	—	5	—	—	—	—	—	—	—	—	—	—	—
	Alcohol	5	—	—	—	—	—	1	1	1	—	—	—	—	1	2	—	—	—	—
	Prussic Acid and Oil of Almonds	3	—	—	—	—	—	—	—	—	—	1	—	1	1	—	—	—	—	—
	Cyanide of Potassium	1	—	—	—	—	—	—	—	—	—	—	—	1	—	—	—	—	—	—
	Calabar Beans	1	—	—	1	—	—	—	1	—	—	—	—	—	—	—	—	—	—	—
	Camphor	1	—	—	—	—	—	—	—	—	—	—	—	—	1	—	—	—	—	—
	Camphorated Oil	1	—	1	—	—	—	—	1	—	—	—	—	—	—	—	—	—	—	—
	Castor Oil Beans	1	—	—	—	—	—	—	—	—	—	—	—	—	1	—	—	—	—	—
	Belladonna	2	—	—	—	—	—	—	—	—	—	—	—	—	—	1	1	—	—	—
	Digitalis	2	—	—	—	—	—	—	—	—	1	—	—	—	—	—	—	1	—	—
	Bryony	1	—	—	—	—	—	1	1	—	—	—	—	—	—	—	—	—	—	—
	Opodeldoc	1	—	—	—	—	—	—	—	—	—	—	—	—	—	1	—	—	—	—
	Dandelion Flowers	1	—	—	—	—	—	—	—	1	—	—	—	—	—	—	—	—	—	—
	Poisonous Berries	2	—	—	—	—	1	—	1	1	—	—	—	—	—	—	—	—	—	—
	Mushrooms	2	—	—	—	—	—	—	—	—	—	—	—	—	1	1	—	—	—	—

ENGLAND AND WALES.—DEATHS from ACCIDENT and NEGLIGENCE at different Periods of Life, in the Year 1899.—**Males**—*continued.*

No.	CAUSE OR CHARACTER OF ACCIDENT.	ALL AGES.	AGES AT DEATH. Total under 1 Year. Infants under 1 Month.	Others.	1—	2—	3—	4—	Total under 5 Years.	5—	10—	15—	20—	25—	35—	45—	55—	65—	75—	85 and upwards
	POISONS, &c.—*cont.*																			
	Strychnia, Nux Vomica	6	—	—	—	—	—	—	—	—	1	—	—	2	1	—	1	1	—	—
	Poisonous Fish..	3	—	—	1	—	—	1	2	—	—	—	—	—	—	—	—	1	—	—
	Unripe Fruit	1	—	—	—	—	—	—	—	1	—	—	—	—	—	—	—	—	—	—
	Unsound Food	6	—	—	—	—	—	—	—	1	1	—	1	—	—	—	3	—	—	—
	Ptomaines	28	—	1	1	—	1	1	4	6	1	1	2	6	1	3	2	1	1	—
	Liniment..	3	—	—	1	1	—	—	2	1	—	—	—	—	—	—	—	—	—	—
	Fumes of Sulphur	2	—	—	—	—	—	—	—	—	—	—	1	1	—	—	—	—	—	—
	Fumes of Kiln	3	—	—	—	—	—	—	—	—	—	—	1	—	1	1	—	—	—	—
	Carbon Dioxide	9	—	1	—	—	—	—	1	—	—	—	—	—	1	5	—	1	—	1
	Carbon Monoxide	3	—	—	—	—	—	—	—	—	—	1	—	1	1	—	—	—	—	—
	Sulphuretted Hydrogen	1	—	—	—	—	—	—	—	—	—	—	—	—	1	—	—	—	—	—
	Coal Gas	19	—	—	—	—	1	—	1	—	—	—	1	4	7	—	3	3	—	—
	Water Gas	2	—	—	—	1	—	—	1	—	—	—	—	—	—	—	1	—	—	—
	Sewer Gas	8	1	—	—	—	—	—	1	—	—	—	1	3	2	—	1	—	—	—
	Gas, Fumes (*kind not stated*)	7	—	—	—	—	—	—	—	—	—	—	—	1	3	1	1	1	—	—
	Poisoned Air in Well..	2	—	—	—	—	—	—	—	—	—	—	—	1	—	—	—	1	—	—
	Kind not stated	16	—	—	2	—	1	—	3	—	—	2	—	2	1	3	2	1	1	1
9	**DROWNING.**																			
	Bathing	265	—	—	—	—	—	—	—	32	64	67	51	26	15	9	2	—	—	—
	Sliding and Skating	24	—	—	—	—	—	1	1	7	8	4	2	2	—	—	—	—	—	—
	Shipwreck	62	—	—	—	—	—	—	—	2	—	2	11	21	11	8	6	—	1	—
	Boat upset, Fall overboard	198	—	—	—	—	1	—	1	7	16	27	33	46	30	20	13	4	1	—
	Collision	10	—	—	—	—	—	—	—	—	—	3	1	2	1	1	1	1	—	—
	Otherwise, or not stated how	942	8	1	34	51	41	37	172	191	91	69	60	93	83	83	56	31	12	1
	"Found" (open verdict)	888	14	1	4	9	5	12	45	34	24	44	54	145	197	148	124	56	14	3
10	**SUFFOCATION.**																			
	In Bed	922	242	652	8	1	1	—	904	1	1	3	4	3	2	3	1	—	—	—
	Food, or other Foreign Body	96	3	16	9	2	3	4	37	3	3	—	1	7	6	9	12	11	5	2
	Smothered by Heavy Substance	6	—	—	—	—	—	—	—	1	2	—	1	2	—	—	—	—	—	—
	Otherwise, or not stated how	153	48	37	3	1	—	1	90	—	2	3	10	14	10	9	7	5	3	—

ENGLAND AND WALES.—DEATHS from ACCIDENT and NEGLIGENCE at different Periods of Life, in the Year 1899.—**Males**—*continued.*

No.	Cause or Character of Accident.	All Ages.	Ages at Death. Total under 1 Year. Infants under 1 Month.	Others.	1—	2—	3—	4—	Total under 5 Years.	5—	10—	15—	20—	25—	35—	45—	55—	65—	75—	85 and upwards.
11	**FALLS.**																			
	From Window	56	1	—	2	—	3	—	6	5	—	2	3	9	5	9	9	7	1	—
	Down Stairs	401	—	2	3	2	2	2	11	4	3	—	4	28	52	69	83	77	57	13
	In Room	78	—	7	9	2	3	1	22	2	—	—	—	—	2	3	8	13	21	7
	Otherwise, or not stated how	1168	1	10	20	17	18	12	78	50	44	34	37	102	136	172	165	172	136	42
12	**WEATHER AGENCIES.**																			
	Lightning	12	—	—	—	—	—	—	—	—	1	2	1	5	2	—	1	—	—	—
	Sunstroke	216	—	11	7	7	6	3	34	13	5	7	7	14	28	30	33	37	7	1
	Gelatio and Exposure to Cold	92	2	2	—	—	—	—	4	—	—	—	4	4	14	27	24	6	8	1
13	**OTHERWISE OR NOT STATED.**																			
	Swallowing Foreign Body	22	—	3	—	3	1	1	8	5	2	1	1	—	—	2	1	2	—	—
	Fall of Heavy Substance on	191	—	—	2	1	3	5	11	11	14	14	13	25	40	32	19	8	4	—
	Blow	81	—	1	1	3	3	3	11	10	13	6	1	7	8	10	8	6	1	—
	Fight	2	—	—	—	—	—	—	—	—	1	—	—	—	—	1	—	—	—	—
	Fracture	131	3	—	1	2	1	1	8	2	4	2	3	24	27	28	21	10	2	—
	Injury by Bull or Cow	8	—	—	—	—	—	—	—	—	—	—	2	—	—	3	3	—	—	—
	Injury by Horse other than those in sec. 2 (*c*)	56	—	—	—	—	1	1	2	4	8	7	3	7	7	7	6	4	1	—
	Injury by Other Animal	8	—	—	—	1	—	—	1	2	—	—	—	—	—	1	1	1	2	—
	Sting of Insect	3	—	—	—	—	—	—	—	—	—	1	—	—	1	—	—	1	—	—
	Football	10	—	—	—	—	—	—	—	—	—	3	5	2	—	—	—	—	—	—
	Cricket Ball	2	—	—	—	—	—	—	—	—	—	1	—	1	—	—	—	—	—	—
	Strain	15	—	—	—	—	—	—	—	—	—	2	2	1	4	2	—	3	1	—
	Navel Hæmorrhage	75	72	3	—	—	—	—	75	—	—	—	—	—	—	—	—	—	—	—
	Injury at Birth	196	194	2	—	—	—	—	196	—	—	—	—	—	—	—	—	—	—	—
	Operation*	5	—	—	—	—	—	—	—	—	1	1	—	—	1	—	2	—	—	—
	Circumcision	4	3	1	—	—	—	—	4	—	—	—	—	—	—	—	—	—	—	—
	Prick of Pin, Needle	3	—	—	—	—	—	—	—	—	—	—	—	—	1	—	1	1	—	—
	Prick of Thorn, Splinter	12	—	—	—	—	—	—	—	—	—	1	1	—	3	1	6	—	—	—
	Nail in Foot from Boot, &c.	12	—	—	—	—	1	1	2	1	2	2	1	1	1	—	2	—	—	—
	Other Wounds by Nails	9	—	—	—	—	—	—	—	—	—	1	—	—	3	5	—	—	—	—

* When a person dies from an operation performed on account of any disease or injury the nature of which is stated in the certificate, the death is classed under that disease or injury, unless it is certified to have been directly caused by the administration of an Anæsthetic (*see* above under heading "Poisons and Poisonous Vapours.")

ENGLAND AND WALES.—DEATHS from ACCIDENT and NEGLIGENCE at different Periods of Life, in the Year 1899.—**Males**—*continued.*

No.	Cause or Character of Accident.	All Ages.	Ages at Death. Total under 1 Year. Infants under 1 Month.	Others.	1—	2—	3—	4—	Total under 5 Years.	5—	10—	15—	20—	25—	35—	45—	55—	65—	75—	85 and upwards.
	OTHERWISE OR NOT STATED—*cont.*																			
	Scratch	18	—	—	—	1	—	—	1	—	1	—	1	3	2	3	4	2	1	—
	Tight Boot	8	—	1	—	—	—	—	1	—	1	—	—	2	1	—	2	—	1	—
	Abrasion	5	—	—	—	—	—	—	—	1	1	—	—	—	—	1	1	1	—	—
	Other Wounds (*not by Weapons*)	72	—	2	1	—	—	—	3	2	2	3	3	5	21	11	11	7	4	—
	Electric Shock	5	—	—	—	—	—	—	—	—	1	1	—	2	1	—	—	—	—	—
	Strangulation	20	3	—	3	2	—	—	8	—	3	3	1	2	1	—	2	—	—	—
	Neglect	67	58	7	2	—	—	—	67	—	—	—	—	—	—	—	—	—	—	—
	Accident (*not otherwise described*)	390	6	9	1	3	3	7	29	22	20	35	26	45	52	62	52	27	18	2
	Violence (*cause or kind not stated*)	14	2	—	—	—	—	—	2	—	1	—	1	—	3	1	3	3	—	—

OF the above 12,965 ACCIDENTS, 153 are stated to have occurred to Men in a state of INTOXICATION. In 461 other cases Death was accelerated by INTEMPERATE HABITS or by the supervention of DELIRIUM TREMENS, ERYSIPELAS, MORTIFICATION, PYÆMIA, or TETANUS. Here follow the details :—

Causes Inducing or Accelerating Deaths from Accident.	All Ages.	Ages at Death. Total under 1 Year. Infants under 1 Month.	Others.	1—	2—	3—	4—	Total under 5 Years.	5—	10—	15—	20—	25—	35—	45—	55—	65—	75—	85 and upwards.
Intoxication at time of Accident	153	—	—	—	—	—	—	—	—	—	—	4	31	34	39	27	14	3	1
Acceleration by Intemperance	9	—	—	—	—	—	—	—	—	—	—	—	2	2	5	—	—	—	—
Acceleration by Delirium Tremens	37	—	—	—	—	—	—	—	—	—	—	—	7	12	12	1	4	1	—
Acceleration by Erysipelas	35	—	—	—	—	—	—	—	—	—	—	—	2	8	9	9	5	2	—
Acceleration by Mortification	21	—	—	—	—	1	—	1	—	—	1	1	1	1	4	7	3	2	—
Acceleration by Pyæmia	239	3	1	8	4	3	5	24	11	16	12	9	18	42	37	34	20	6	—
Acceleration by Tetanus	130	3	1	1	1	—	2	8	9	15	13	11	16	21	15	15	6	1	—

ENGLAND AND WALES.—DEATHS FROM ACCIDENT AND NEGLIGENCE AT DIFFERENT PERIODS OF LIFE, in the YEAR 1899.—**Females.**

No.	CAUSE OR CHARACTER OF ACCIDENT.	ALL AGES.	AGES AT DEATH.																	
			Total under 1 Year.		1—	2—	3—	4—	Total under 5 Years.	5—	10—	15—	20—	25—	35—	45—	55—	65—	75—	85 and upwards.
			Infants under 1 Month.	Others.																
	TOTAL	5700	566	809	252	284	228	179	2318	487	145	125	121	230	312	340	426	526	526	144
2	VEHICLES AND HORSES—																			
	(a) Railways	70	—	—	3	2	2	1	8	5	2	6	5	8	8	12	9	5	2	—
	(b) Vehicles other than Railway	293	—	6	28	20	23	11	88	38	8		7	14	13	17	35	39	23	6
	(c) Horses	9	—	—	—	2	—	—	2	4	—	—	—	—	1	—	—	1	1	—
3	SHIPS, BOATS, DOCKS, &c. (*excluding drowning*)	2	—	—	1	—	—	—	1	—	—	—	—	—	—	1	—	—	—	—
5	MACHINERY	15	—	—	1	—	3	—	4	1	3	2	1	1	1	1	1	—	—	—
6	WEAPONS AND IMPLEMENTS	23	—	—	1	—	2	1	4	2	1	1	3	2	2	4	2	1	1	—
7	BURNS, SCALDS, EXPLOSIONS	1531	7	59	125	179	153	137	660	315	60	38	23	53	71	71	81	67	72	15
8	POISONS AND POISONOUS VAPOURS ..	204	1	3	7	13	4	4	32	14	6	8	22	30	24	27	19	18	4	—
9	DROWNING	461	11	6	32	34	17	11	111	42	24	38	32	52	60	40	37	21	4	—
10	SUFFOCATION	1050	260	640	18	3	1	—	972	3	2	4	2	13	12	13	12	9	8	—
11	FALLS	1382	1	20	22	19	10	6	78	21	15	13	10	34	83	113	189	319	388	119
12	WEATHER AGENCIES	115	1	10	3	4	3	3	24	14	5	3	2	9	13	14	13	14	3	1
13	OTHERWISE OR NOT STATED . ..	545	285	15	11	8	10	5	334	28	19	7	9	14	24	27	28	32	20	3

ENGLAND AND WALES.—DEATHS from ACCIDENT and NEGLIGENCE at different Periods of Life, in the Year 1899.—**Females**—*continued.*

No.	CAUSE OR CHARACTER OF ACCIDENT.	ALL AGES.	AGES AT DEATH. Total under 1 Year. Infants under 1 Month.	Others.	1—	2—	3—	4—	Total under 5 Years.	5—	10—	15—	20—	25—	35—	45—	55—	65—	75—	85 and upwards.
2	**VEHICLES AND HORSES.**																			
	(*a*) ON RAILWAYS.																			
	Run over on Line	53	—	—	2	2	2	1	7	4	1	6	2	7	6	10	6	3	1	—
	Fall from Carriage or Engine	11	—	—	—	—	—	—	—	1	1	—	2	1	2	1	—	2	1	—
	Crushing by Carriage or Engine	1	—	—	—	—	—	—	—	—	—	—	—	—	—	1	—	—	—	—
	Otherwise, or not stated how	5	—	—	1	—	—	—	1	—	—	—	1	—	—	—	3	—	—	—
	(*b*.) VEHICLES OTHER THAN RAILWAY.																			
	Wagonette	9	—	—	—	—	2	—	2	1	1	—	—	—	2	—	1	1	—	1
	Carriage	10	—	—	—	—	—	—	—	—	—	—	2	1	—	—	4	2	1	—
	Dog-cart, Trap	24	—	—	1	—	2	—	3	—	—	—	1	1	4	1	1	10	3	—
	Omnibus	8	—	—	—	—	2	—	2	—	1	2	—	1	—	1	1	—	—	—
	Tram-car	16	—	—	—	2	4	—	6	2	—	—	—	—	1	4	1	2	—	—
	Electric Car	1	—	—	1	—	—	—	1	—	—	—	—	—	—	—	—	—	—	—
	Motor Car	2	—	—	—	—	—	—	—	—	—	—	—	—	—	1	1	—	—	—
	Cab	28	—	—	—	1	—	2	3	2	—	—	2	1	1	3	5	4	6	1
	Van, Wagon	50	—	2	5	7	8	2	24	7	1	—	—	3	—	1	4	5	4	1
	Dray	22	—	—	5	3	2	—	10	4	—	1	—	1	1	1	2	2	—	—
	Cart	83	—	3	8	7	2	6	26	12	4	—	—	3	4	3	9	11	8	3
	Bicycle, Tricycle	18	—	—	—	—	1	—	1	2	—	2	2	3	—	2	5	1	—	—
	Traction Engine	1	—	—	—	—	—	—	—	1	—	—	—	—	—	—	—	—	—	—
	Barrow	1	—	—	—	—	—	—	—	—	—	—	—	—	—	—	—	—	1	—
	Perambulator	6	—	1	5	—	—	—	6	—	—	—	—	—	—	—	—	—	—	—
	Other, or undefined	14	—	—	3	—	—	1	4	7	1	—	—	—	—	—	1	1	—	—
	(*c*) HORSES	9	—	—	—	2	—	—	2	4	—	—	—	—	1	—	—	1	1	—
3	**SHIPS, BOATS, DOCKS, &c.**																			
	(*Excluding drowning.*)																			
	Fall of Heavy Substance on	1	—	—	—	—	—	—	—	—	—	—	—	—	—	1	—	—	—	—
	Otherwise, or not stated how	1	—	—	1	—	—	—	1	—	—	—	—	—	—	—	—	—	—	—

ENGLAND AND WALES.—DEATHS from ACCIDENT and NEGLIGENCE at different Periods of Life, in the Year 1899.—**Females**—*continued.*

No.	Cause or Character of Accident.	All Ages.	Ages at Death. Total under 1 Year. Infants under 1 Month.	Others.	1—	2—	3—	4—	Total under 5 Years.	5—	10—	15—	20—	25—	35—	45—	55—	65—	75—	85 and upwards.
5	**MACHINERY.**																			
	By Explosion of Steam Boiler	1	—	—	—	—	—	—	—	—	—	—	—	—	—	—	1	—	—	—
	In Textile Factory	1	—	—	—	—	—	—	—	—	—	—	—	1	—	—	—	—	—	—
	Agricultural Machinery	4	—	—	1	—	3	—	4	—	—	—	—	—	—	—	—	—	—	—
	Lift	3	—	—	—	—	—	—	—	—	2	—	1	—	—	—	—	—	—	—
	Machinery, other, or undefined	6	—	—	—	—	—	—	—	1	1	2	—	—	1	1	—	—	—	—
6	**WEAPONS AND IMPLEMENTS.**																			
	Gun-shot Wound	13	—	—	—	—	2	1	3	2	1	1	2	2	—	2	—	—	—	—
	Cut, Stab	9	—	—	1	—	—	—	1	—	—	—	1	—	1	2	2	1	1	—
	Wounds, other, or undefined	1	—	—	—	—	—	—	—	—	—	—	—	—	1	—	—	—	—	—
7	**CONFLAGRATIONS, BURNS, SCALDS, EXPLOSIONS.**																			
	CONFLAGRATION	28	—	—	4	1	1	1	7	3	2	1	1	—	—	4	5	3	2	—
	BURN—																			
	By Lamp Accident	91	—	1	1	2	2	1	7	5	3	7	1	9	9	19	15	8	8	—
	By Ignition of Ether	2	—	—	—	—	—	—	—	—	—	—	—	—	2	—	—	—	—	—
	By Carbolic Acid	1	—	—	—	—	—	—	—	—	—	—	1	—	—	—	—	—	—	—
	Otherwise, or not stated how	1,158	6	39	49	108	117	124	443	290	53	28	25	41	54	43	54	55	57	15
	SCALD—																			
	By Steam	1	—	—	1	—	—	—	1	—	—	—	—	—	—	—	—	—	—	—
	By Drinking Hot Liquid	6	—	—	2	1	2	—	5	—	—	—	—	—	—	—	—	1	—	—
	Otherwise, or not stated how	238	1	19	68	66	31	11	196	16	2	1	—	3	5	4	6	—	5	—
	EXPLOSION of—																			
	Gunpowder, Fireworks	2	—	—	—	—	—	—	—	—	—	1	—	—	—	1	—	—	—	—
	Ammonite	1	—	—	—	—	—	—	—	1	—	—	—	—	—	—	—	—	—	—
	Methylated Spirit	2	—	—	—	1	—	—	1	—	—	—	—	—	1	—	—	—	—	—
	Paraffin	1	—	—	—	—	—	—	—	—	—	—	—	—	—	—	1	—	—	—

ENGLAND AND WALES.—DEATHS from ACCIDENT and NEGLIGENCE at different Periods of Life, in the Year 1899.—**Females**—*continued.*

No.	Cause or Character of Accident.	All Ages.	Ages at Death. Total under 1 Year. Infants under 1 Month.	Others.	1—	2—	3—	4—	Total under 5 Years.	5—	10—	15—	20—	25—	35—	45—	55—	65—	75—	85 and upwards.
8	POISONS AND POISONOUS VAPOURS.																			
	Arsenic	2	—	—	1	—	—	—	1	—	—	—	—	—	—	—	1	—	—	—
	Lead	14	1	—	—	—	—	—	1	—	1	2	4	1	2	2	1	—	—	—
	Caustic Potash	1	—	—	—	1	—	—	1	—	—	—	—	—	—	—	—	—	—	—
	Ammonia	11	—	—	1	—	—	—	1	—	—	—	—	3	1	1	1	3	1	—
	Phosphorus	4	—	—	1	1	—	—	2	—	—	—	1	1	—	—	—	—	—	—
	Nitric Acid	1	—	—	—	—	—	—	—	—	—	—	—	1	—	—	—	—	—	—
	Hydrochloric Acid	3	—	—	—	—	—	—	—	—	—	—	—	1	1	—	1	—	—	—
	Oxalic Acid	4	—	—	—	—	—	—	—	—	1	—	1	—	—	2	—	—	—	—
	Carbolic Acid	21	—	—	1	2	—	—	3	1	—	—	1	2	2	5	5	2	—	—
	Ether (for operation)	4	—	—	—	—	—	—	—	—	1	—	1	—	—	2	—	—	—	—
	Chloroform (for operation)	25	—	—	1	3	—	2	6	3	—	—	4	4	3	2	—	2	1	—
	Ether and Chloroform (for operation)	2	—	—	—	—	—	—	—	—	—	—	—	—	—	1	—	—	1	—
	Nitrous Oxide Gas (for operation)	2	—	—	—	—	—	—	—	—	—	—	—	1	1	—	—	—	—	—
	Anæsthetic, *kind not stated* (for operation)	2	—	—	—	—	—	—	—	—	—	—	1	—	—	—	—	1	—	—
	Chloroform (not for operation)	3	—	—	—	—	—	—	—	—	—	—	1	1	1	—	—	—	—	—
	Opium, Laudanum, Morphia	29	—	1	—	—	—	—	1	1	—	1	3	4	4	4	7	4	—	—
	Chlorodyne	3	—	—	—	—	—	—	—	—	—	—	—	—	—	1	1	1	—	—
	Chloral	2	—	—	—	—	—	—	—	—	—	—	—	1	1	—	—	—	—	—
	Alcohol	4	—	—	—	2	1	1	4	—	—	—	—	—	—	—	—	—	—	—
	Prussic Acid and Oil of Almonds	1	—	—	—	—	—	—	—	—	—	—	—	—	—	—	1	—	—	—
	Belladonna	3	—	—	—	1	—	—	1	—	—	—	—	—	1	1	—	—	—	—
	Poisonous Berries, Privet	3	—	—	1	1	—	—	2	1	—	—	—	—	—	—	—	—	—	—
	Mushrooms	1	—	—	—	—	—	—	—	—	—	1	—	—	—	—	—	—	—	—
	Turpentine	1	—	—	—	—	1	—	1	—	—	—	—	—	—	—	—	—	—	—
	Strychnia, Nux Vomica	2	—	—	—	1	—	—	1	—	—	—	1	—	—	—	—	—	—	—
	Pennyroyal	1	—	—	—	—	—	—	—	—	—	—	—	1	—	—	—	—	—	—
	Poisonous Fish	8	—	—	—	—	—	—	—	—	1	—	—	1	2	1	1	2	—	—
	Unsound Food	3	—	—	—	—	—	—	—	1	1	—	—	—	—	1	—	—	—	—
	Ptomaines	21	—	1	—	—	1	1	3	7	—	1	2	3	1	4	—	—	—	—
	Overdose of Medicine	4	—	1	—	—	—	—	1	—	1	—	—	1	1	—	—	—	—	—

ENGLAND AND WALES—DEATHS from ACCIDENT and NEGLIGENCE at different Periods of Life, in the Year 1899.—**Females**—*continued.*

No.	Cause or Character of Accident.	All Ages.	Ages at Death. Total under 1 Year. Infants under 1 Month.	Others.	1—	2—	3—	4—	Total under 5 Years.	5—	10—	15—	20—	25—	35—	45—	55—	65—	75—	85 and upwards.
	POISONS, &c.—*cont.*																			
	Carbon Monoxide	4	—	—	—	—	—	—	—	—	—	—	1	3	—	—	—	—	—	—
	Coal Gas	6	—	—	—	—	—	—	—	—	—	2	1	—	—	—	—	3	—	—
	Smoke	1	—	—	—	—	—	—	—	—	—	—	—	—	—	—	—	—	1	—
	Sewer Gas	1	—	—	1	—	—	—	1	—	—	—	—	—	—	—	—	—	—	—
	Gas (*kind not stated*)	1	—	—	—	—	—	—	—	—	—	1	—	—	—	—	—	—	—	—
	Kind not stated	6	—	—	—	1	1	—	2	—	—	—	—	1	3	—	—	—	—	—
9	**DROWNING.**																			
	Bathing	4	—	—	—	—	—	—	—	—	1	—	1	2	—	—	—	—	—	—
	Sliding and Skating	2	—	—	—	—	—	—	—	1	—	—	1	—	—	—	—	—	—	—
	Shipwreck	15	—	—	—	—	—	—	—	—	1	1	—	5	7	1	—	—	—	—
	Boat upset, Fall overboard	15	—	—	—	1	—	—	1	3	2	1	—	2	2	3	—	1	—	—
	Collision	1	—	—	—	—	—	—	—	—	—	—	—	—	—	1	—	—	—	—
	Otherwise, or not stated how	229	5	5	31	32	15	9	97	35	19	8	8	11	14	13	12	9	3	—
	"Found" (open verdict)	195	6	1	1	1	2	2	13	3	1	28	22	32	37	22	25	11	1	—
10	**SUFFOCATION.**																			
	In Bed	871	215	629	9	—	—	—	853	1	—	2	—	2	4	4	1	2	2	—
	Food, or other Foreign Body	48	3	19	4	3	1	—	30	2	2	1	—	1	2	3	2	4	1	—
	Otherwise, or not stated how	131	42	42	5	—	—	—	89	—	—	1	2	10	6	6	9	3	5	—
11	**FALLS.**																			
	From Window	41	—	1	—	4	—	—	5	1	2	2	—	4	4	9	6	4	2	2
	Down Stairs	412	—	3	3	2	2	1	11	2	2	1	1	10	42	60	76	104	80	23
	In Room	174	—	9	7	2	1	—	19	1	2	1	—	3	6	8	19	44	57	14
	Otherwise, or not stated how	755	1	7	12	11	7	5	43	17	9	9	9	17	31	36	88	167	249	50

ENGLAND AND WALES.—DEATHS from ACCIDENT and NEGLIGENCE at different Periods of Life, in the Year 1899.—**Females**—*continued.*

No.	Cause or Character of Accident.	All Ages.	Ages at Death. Total under 1 Year. Infants under 1 Month.	Others.	1—	2—	3—	4—	Total under 5 Years.	5—	10—	15—	20—	25—	35—	45—	55—	65—	75—	85 and upwards.
12	**WEATHER AGENCIES.**																			
	Sunstroke	84	—	4	3	4	3	3	17	14	5	3	2	5	9	7	10	9	3	—
	Gelatio and Exposure to Cold	31	1	6	—	—	—	—	7	—	—	—	—	4	4	7	3	5	—	1
13	**OTHERWISE OR NOT STATED.**																			
	Swallowing Foreign Body	7	—	—	1	—	—	—	1	1	—	—	—	1	1	1	1	—	1	—
	Fall of Heavy Substance on	22	—	—	1	—	2	2	5	5	4	1	1	1	2	—	2	—	—	1
	Blow	19	1	—	1	2	—	—	4	—	3	1	3	1	3	1	—	—	3	—
	Fracture	32	4	1	—	1	—	—	6	1	1	2	1	1	1	4	8	2	3	2
	Injury by Bull or Cow	3	—	—	—	1	—	—	1	—	—	—	—	—	—	—	—	1	1	—
	Injury by Horse other than in Sec. 2 (c)	3	—	—	—	—	—	—	—	—	1	—	—	—	1	—	—	1	—	—
	Injury by Other Animal	3	—	—	1	—	—	—	1	—	—	—	—	—	—	2	—	—	—	—
	Sting of Insect	3	—	1	—	—	—	—	1	—	—	—	—	—	—	—	—	1	1	—
	Cricket Ball	2	—	—	—	—	—	—	—	1	1	—	—	—	—	—	—	—	—	—
	Navel Hæmorrhage	69	69	—	—	—	—	—	69	—	—	—	—	—	—	—	—	—	—	—
	Injury at Birth	137	134	3	—	—	—	—	137	—	—	—	—	—	—	—	—	—	—	—
	Operation*	5	—	—	—	—	—	—	—	—	—	—	—	1	1	3	—	—	—	—
	Knitting Needle in Mouth, Ear	2	—	—	—	—	—	—	—	2	—	—	—	—	—	—	—	—	—	—
	Prick of Pin, Needle	7	—	—	—	—	—	—	—	1	1	—	—	—	—	3	—	2	—	—
	Prick of Thorn, Splinter	2	—	—	—	—	—	—	—	—	—	—	—	—	—	2	—	—	—	—
	Nail in Foot from Boot, &c.	2	—	—	—	—	—	—	—	—	—	—	—	—	1	—	—	1	—	—
	Scratch	2	—	1	—	—	—	—	1	—	—	—	—	—	—	—	—	1	—	—
	Tight Boot	1	—	—	—	—	—	—	—	—	—	—	—	—	—	—	1	—	—	—
	Abrasion	2	—	—	—	—	—	—	—	1	—	1	—	—	—	—	—	—	—	—
	Other Wounds (*not by Weapons*)	40	—	—	1	—	2	2	5	3	2	1	2	3	7	4	5	3	5	—
	Strangulation	5	2	1	1	—	—	—	4	—	—	—	—	—	—	1	—	—	—	—
	Neglect	79	72	3	2	—	2	—	79	—	—	—	—	—	—	—	—	—	—	—
	Accident (*not otherwise described*)	94	3	5	2	4	4	1	19	13	6	1	2	5	7	5	11	19	6	—
	Violence (*cause or kind not stated*)	4	—	—	1	—	—	—	1	—	—	—	—	1	—	1	—	1	—	—

* See note, page 249.

ENGLAND AND WALES.—DEATHS from ACCIDENT and NEGLIGENCE at different Periods of Life, in the Year 1899.—**Females**—*continued.*

Of the above 5,700 ACCIDENTS, 57 are stated to have occurred to Women in a state of INTOXICATION. In 169 other cases Death was accelerated by INTEMPERATE HABITS or by the supervention of DELIRIUM TREMENS, ERYSIPELAS, MORTIFICATION, PYÆMIA, or TETANUS. Here follow the details :—

CAUSES INDUCING OR ACCELERATING DEATHS FROM ACCIDENT.		ALL AGES.	AGES AT DEATH.																	
			Total under 1 Year.		1—	2—	3—	4—	Total under 5 Years.	5—	10—	15—	20—	25—	35—	45—	55—	65—	75—	85 and upwards.
			Infants under 1 Month.	Others.																
Intoxication at time of Accident		57	—	—	—	—	—	—	—	—	—	—	1	4	17	18	10	5	2	—
Acceleration by	Intemperance	8	—	—	—	—	—	—	—	—	—	—	—	1	—	4	2	1	—	—
	Delirium Tremens	6	—	—	—	—	—	—	—	—	—	—	—	—	2	1	2	1	—	—
	Erysipelas	28	1	1	—	3	—	1	6	2	—	1	2	—	2	6	2	3	3	1
	Mortification	16	2	—	2	—	—	—	4	—	—	—	—	—	1	2	3	4	2	—
	Pyæmia	90	1	2	3	2	3	2	13	12	4	1	2	3	13	17	9	12	4	—
	Tetanus	21	—	—	1	1	1	—	3	1	2	2	4	2	2	2	1	2	—	—

ENGLAND AND WALES.—DEATHS from **Suicide** at DIFFERENT PERIODS OF LIFE in the YEAR 1899.—**Males.**

No.	METHOD OF SUICIDE.	ALL AGES.	AGES AT DEATH. 5—	10—	15—	20—	25—	35—	45—	55—	65—	75—	85 and upwards
	TOTAL	2121	1	6	60	101	330	417	507	394	217	81	7
2	VEHICLES AND HORSES—(a) Railways	94	—	—	5	9	21	27	20	6	6	—	—
6	WEAPONS AND IMPLEMENTS	606	—	—	10	31	123	129	133	98	58	24	—
7	BURNS, SCALDS, EXPLOSIONS	1	—	—	—	—	—	—	—	—	1	—	—
8	POISONS AND POISONOUS VAPOURS	288	1	—	7	19	47	69	77	51	13	4	—
9	DROWNING	346	—	3	14	17	57	57	80	63	39	16	—
10	SUFFOCATION	694	—	3	22	22	63	118	178	162	89	31	6
11	FALLS..	42	—	—	—	2	7	6	7	10	6	3	1
13	OTHERWISE OR NOT STATED	50	—	—	2	1	12	11	12	4	5	3	—
2	VEHICLES AND HORSES. (a) ON RAILWAYS ..	94	—	—	5	9	21	27	20	6	6	—	—
6	WEAPONS AND IMPLEMENTS												
	Gun-shot Wound	195	—	—	9	22	56	40	23	26	16	3	—
	By Knife	411	—	—	1	9	67	89	110	72	42	21	—
7	BURNS	1	—	—	—	—	—	—	—	—	1	—	—
8	POISONS AND POISONOUS VAPOURS.												
	Arsenic..	2	—	—	1	—	—	1	—	—	—	—	—
	Chloride of Mercury	2	—	—	—	—	1	—	1	—	—	—	—
	Chloride of Zinc	1	—	—	—	—	1	—	—	—	—	—	—
	Silver solution	1	—	—	—	—	—	1	—	—	—	—	—
	Potassium Bichromate	1	—	—	—	—	—	—	—	1	—	—	—
	Ammonia	6	—	—	—	1	—	—	3	2	—	—	—
	Phosphorus	3	—	—	—	—	2	—	1	—	—	—	—
	Sulphuric Acid	5	—	—	—	—	—	1	2	2	—	—	—
	Nitric Acid	6	—	—	—	1	1	1	2	1	—	—	—
	Hydrochloric Acid..	22	—	—	—	1	3	8	7	2	—	1	—
	Oxalic Acid	19	—	—	1	2	3	6	6	1	—	—	—
	Carbolic Acid	75	1	—	2	5	9	19	18	15	6	—	—
	Acid (*kind not stated*)	1	—	—	—	—	—	—	1	—	—	—	—
	Opium, Laudanum, Morphia ..	45	—	—	—	4	8	10	12	8	3	—	—
	Chlorodyne	2	—	—	—	—	1	—	—	1	—	—	—
	Chloral..	4	—	—	1	—	1	—	2	—	—	—	—
	Prussic Acid and Oil of Almonds	26	—	—	—	1	7	7	3	6	2	—	—
	Cyanide of Potassium	19	—	—	—	1	1	6	10	1	—	—	—
	Belladonna	2	—	—	—	—	—	—	2	—	—	—	—
	Aconite..	1	—	—	—	—	—	—	1	—	—	—	—
	Strychnia, Nux Vomica	5	—	—	—	—	3	—	—	2	—	—	—
	Vermin Killer	6	—	—	—	1	—	—	1	1	1	2	—
	Weed Killer	1	—	—	—	—	—	—	1	—	—	—	—
	Water Hemlock	1	—	—	—	—	—	1	—	—	—	—	—
	Liniment	1	—	—	—	—	—	—	—	1	—	—	—
	Coal Gas	3	—	—	—	—	—	1	—	2	—	—	—
	Kind not stated	28	—	—	2	2	6	7	4	5	1	1	—
9	DROWNING	346	—	3	14	17	57	57	80	63	39	16	—
10	SUFFOCATION.												
	By Hanging	691	—	3	22	22	62	116	178	162	89	31	6
	By Handkerchief in Mouth ..	1	—	—	—	—	—	1	—	—	—	—	—
	Otherwise or not stated how ..	2	—	—	—	—	1	1	—	—	—	—	—
11	FALLS.												
	Jumping from Height	42	—	—	—	2	7	6	7	10	6	3	1
13	OTHERWISE OR NOT STATED.	50	—	—	2	1	12	11	12	4	5	3	—

ENGLAND AND WALES.—DEATHS from Suicide at DIFFERENT PERIODS OF LIFE in the YEAR 1899.—Females.

No.	METHOD OF SUICIDE.	ALL AGES.	AGES AT DEATH. 5—	10—	15—	20—	25—	35—	45—	55—	65—	75—	85 and upwards.
–	TOTAL	723	—	3	56	68	142	152	145	98	50	8	1
2	VEHICLES AND HORSES— (a) Railways	20	—	—	3	3	5	7	1	1	—	—	—
6	WEAPONS AND IMPLEMENTS	80	—	—	4	5	12	24	16	12	5	2	—
7	BURNS, SCALDS, EXPLOSIONS	5	—	1	1	—	1	1	1	—	—	—	—
8	POISONS AND POISONOUS VAPOURS	233	—	1	16	27	58	45	45	28	11	1	1
9	DROWNING	213	—	1	26	24	41	42	38	29	10	2	—
10	SUFFOCATION	140	—	—	6	8	19	24	37	25	18	3	—
11	FALLS	19	—	—	—	1	4	5	3	2	4	—	—
13	OTHERWISE OR NOT STATED	13	—	—	—	—	2	4	4	1	2	—	—
2	VEHICLES AND HORSES.												
	(a) ON RAILWAYS ..	20	—	—	3	3	5	7	1	1	—	—	—
6	WEAPONS AND IMPLEMENTS.												
	Gun-shot Wound	9	—	—	1	3	1	3	1	—	—	—	—
	By Knife	71	—	—	3	2	11	21	15	12	5	2	—
7	BURNS	5	—	1	1	—	1	1	1	—	—	—	—
8	POISONS AND POISONOUS VAPOURS.												
	Antimony	1	—	—	—	—	—	1	—	—	—	—	—
	Chloride of Mercury	2	—	—	—	—	1	—	1	—	—	—	—
	Ammonia	5	—	—	—	—	1	4	—	—	—	—	—
	Phosphorus	11	—	—	1	1	2	4	2	—	—	—	1
	Acetic Acid	1	—	—	1	—	—	—	—	—	—	—	—
	Nitric Acid	1	—	—	—	—	1	—	—	—	—	—	—
	Hydrochloric Acid..	21	—	—	1	3	4	4	3	4	2	—	—
	Oxalic Acid	20	—	—	2	2	5	5	3	2	1	—	—
	Carbolic Acid	92	—	1	9	11	20	17	22	9	3	—	—
	Acid (*kind not stated*)	2	—	—	—	—	—	—	1	1	—	—	—
	Benzol	1	—	—	—	1	—	—	—	—	—	—	—
	Cocaine	1	—	—	—	—	1	—	—	—	—	—	—
	Chloroform	1	—	—	—	—	1	—	—	—	—	—	—
	Opium, Laudanum, Morphia ..	24	—	—	—	3	7	2	5	3	3	1	—
	Chlorodyne	1	—	—	—	—	—	—	1	—	—	—	—
	Narcotic (*kind not stated*).. ..	1	—	—	—	—	—	—	—	1	—	—	—
	Oil of Juniper	1	—	—	—	—	1	—	—	—	—	—	—
	Prussic Acid and Oil of Almonds	3	—	—	—	—	2	1	—	—	—	—	—
	Cyanide of Potassium	1	—	—	—	—	1	—	—	—	—	—	—
	Belladonna	2	—	—	—	—	1	—	—	1	—	—	—
	Aconite..	1	—	—	—	—	1	—	—	—	—	—	—
	Strychnia, Nux Vomica	13	—	—	2	3	3	1	1	2	1	—	—
	Vermin Killer	4	—	—	—	—	1	1	—	1	1	—	—
	Jeyes' Fluid	1	—	—	—	—	—	—	1	—	—	—	—
	Lotion	1	—	—	—	—	—	—	—	1	—	—	—
	Carburetted Hydrogen	1	—	—	—	—	1	—	—	—	—	—	—
	Coal Gas	2	—	—	—	—	—	2	—	—	—	—	—
	Fumes from Gas Stove	1	—	—	—	—	—	—	1	—	—	—	—
	Kind not stated	17	—	—	—	3	4	3	4	3	—	—	—
9	DROWNING	213	—	1	26	24	41	42	38	29	10	2	—
10	SUFFOCATION.												
	By Hanging	139	—	—	6	8	19	24	37	25	17	3	—
	By rag down throat	1	—	—	—	—	—	—	—	—	1	—	—
11	FALLS.												
	Jumping from Height	19	—	—	—	1	4	5	3	2	4	—	—
13	OTHERWISE OR NOT STATED	13	—	—	—	—	2	4	4	1	2	—	—

ENGLAND AND WALES.—DEATHS from Murder at DIFFERENT PERIODS of LIFE in the YEAR 1899.—Males.

No.	METHOD OF MURDER.	ALL AGES.	AGES AT DEATH. Total under 1 Year. Infants under 1 Month.	Others.	1-	2-	3-	4-	Total under 5 Years.	5-	10-	15-	20-	25-	35-	45-	55-	65-	75-	85 and upwards.
	TOTAL	61	20	4	—	1	2	1	28	2	1	—	2	8	9	7	2	2	—	—
4	WEAPONS AND IMPLEMENTS	13	—	—	—	1	1	—	2	1	—	—	2	4	4	—	—	—	—	—
7	BURNS, SCALDS, EXPLOSIONS	1	—	—	—	—	—	—	—	—	—	—	—	—	1	—	—	—	—	—
9	DROWNING	3	1	2	—	—	—	—	3	—	—	—	—	—	—	—	—	—	—	—
10	SUFFOCATION.. ..	3	2	—	—	—	1	—	3	—	—	—	—	—	—	—	—	—	—	—
13	OTHERWISE OR NOT STATED..	41	17	2	—	—	—	1	20	1	1	—	—	4	4	7	2	2	—	—
4	WEAPONS AND IMPLEMENTS.																			
	Gun-shot Wound ..	4	—	—	—	1	1	—	2	—	—	—	—	1	1	—	—	—	—	—
	By Knife	9	—	—	—	—	—	—	—	1	—	—	2	3	3	—	—	—	—	—
7	BURNS.																			
	By lamp	1	—	—	—	—	—	—	—	—	—	—	—	—	1	—	—	—	—	—
9	DROWNING	3	1	2	—	—	—	—	3	—	—	—	—	—	—	—	—	—	—	—
10	SUFFOCATION.. ..	3	2	—	—		1	—	3	—	—	—	—	—	—	—	—	—	—	—
13	OTHERWISE OR NOT STATED.																			
	Blow..	5	1	—	—	—	—	1	2	—	—	—	—	—	—	2	—	1	—	—
	Fight	1	—	—	—	—	—	—	—	—	1	—	—	—	—	—	—	—	—	—
	Fracture	1	—	—	—	—	—	—	—	—	—	—	—	—	—	—	1	—	—	—
	Strangulation	6	5	1	—	—	—	—	6	—	—	—	—	—	—	—	—	—	—	—
	Thrown from window..	1	—	—	—	—	—	—	—	—	—	—	—	—	—	1	—	—	—	—
	Neglect	1	1	—	—	—	—	—	1	—	—	—	—	—	—	—	—	—	—	—
	Murder (*not otherwise described*)..	26	10	1	—	—	—	—	11	1	—	—	—	4	4	4	1	1	—	—

ENGLAND AND WALES.—DEATHS from **Murder** at DIFFERENT PERIODS OF LIFE in the YEAR 1899.—**Females.**

No.	METHOD OF MURDER.	ALL AGES.	AGES AT DEATH. Total under 1 Year. Infants under 1 Month.	Others.	1-	2-	3-	4-	Total under 5 Years.	5-	10-	15-	20-	25-	35-	45-	55-	65-	75-	85 and upwards.
	TOTAL	91	25	4	3	1	1	2	36	4	—	4	6	17	12	8	4	—	—	—
6	WEAPONS AND IMPLEMENTS	24	—	1	—	1	1	—	3	3	—	1	2	7	5	3	—	—	—	—
7	BURNS, SCALDS, EXPLOSIONS	2	—	—	—	—	—	—	—	—	—	—	1	1	—	—	—	—	—	—
8	POISONS AND POISONOUS VAPOURS..	2	—	—	—	—	—	—	—	—	—	—	1	1	—	—	—	—	—	—
9	DROWNING	11	4	1	1	—	—	1	7	1	—	—	1	—	1	—	1	—	—	—
10	SUFFOCATION.. ..	4	3	—	1	—	—	—	4	—	—	—	—	—	—	—	—	—	—	—
13	OTHERWISE OR NOT STATED	48	18	2	1	—	—	1	22	—	—	3	1	8	6	5	3	—	—	—
6	WEAPONS AND IMPLEMENTS.																			
	Gun-shot Wound ..	7	—	—	—	—	—	—	—	—	—	1	2	2	1	1	—	—	—	—
	By Knife	17	—	1	—	1	1	—	3	3	—	—	—	5	4	2	—	—	—	—
7	BURNS.																			
	By Lamp	1	—	—	—	—	—	—	—	—	—	—	—	1	—	—	—	—	—	—
	Otherwise	1	—	—	—	—	—	—	—	—	—	—	1	—	—	—	—	—	—	—
8	POISONS AND POISONOUS VAPOURS.																			
	Prussic Acid	1	—	—	—	—	—	—	—	—	—	—	1	—	—	—	—	—	—	—
	Strychnia	1	—	—	—	—	—	—	—	—	—	—	—	1	—	—	—	—	—	—
9	DROWNING	11	4	1	1	—	—	1	7	1	—	—	1	—	1	—	1	—	—	—
10	SUFFOCATION.. ..	4	3	—	1	—	—	—	4	—	—	—	—	—	—	—	—	—	—	—
13	OTHERWISE OR NOT STATED.																			
	Blow..	7	2	—	—	—	—	—	2	—	—	1	—	—	1	3	—	—	—	—
	Fracture	1	—	—	—	—	—	—	—	—	—	1	—	—	—	—	—	—	—	—
	Navel Hæmorrhage ..	1	1	—	—	—	—	—	1	—	—	—	—	—	—	—	—	—	—	—
	Starvation	1	—	1	—	—	—	—	1	—	—	—	—	—	—	—	—	—	—	—
	Strangulation	6	5	—	1	—	—	—	6	—	—	—	—	—	—	—	—	—	—	—
	Attempt to procure Abortion:— By Drugs	1	—	—	—	—	—	—	—	—	—	—	—	1	—	—	—	—	—	—
	By Operation ..	3	—	—	—	—	—	—	—	—	—	1	—	1	1	—	—	—	—	—
	Murder (*not otherwise described*)	28	10	1	—	—	—	1	12	—	—	—	1	6	4	2	3	—	—	—

ENGLAND AND WALES.—DEATHS from **Manslaughter** at DIFFERENT PERIODS OF LIFE in the YEAR 1899.—**Males.**

No.	METHOD OF MANSLAUGHTER.	ALL AGES.	AGES AT DEATH. Total under 1 Year. Infants under 1 Month.	Others.	1-	2-	3-	4-	Total under 5 Years.	5-	10-	15-	20-	25-	35-	45-	55-	65-	75-	85 and upwards.
	TOTAL	83	3	9	4	1	—	1	18	3	3	3	4	19	15	10	6	1	—	—
1	IN MINES—																			
	(*a*) Coal Mines ..	1	—	—	—	—	—	—	—	—	—	—	—	—	—	1	—	—	—	—
	(*c*) Quarries, Excavations	1	—	—	—	—	—	—	—	—	—	—	—	1	—	—	—	—	—	—
2	VEHICLES AND HORSES—																			
	(*b*) Vehicles other than Railway..	2	—	—	—	—	—	—	—	1	—	—	—	1	—	—	—	—	—	—
6	WEAPONS AND IMPLEMENTS	4	—	—	—	—	—	—	—	—	2	—	—	1	1	—	—	—	—	—
7	BURNS, SCALDS, EXPLOSIONS	2	—	—	—	—	—	—	—	—	—	—	1	—	1	—	—	—	—	—
9	DROWNING	1	—	—	—	—	—	—	—	—	—	1	—	—	—	—	—	—	—	—
10	SUFFOCATION.. ..	2	1	1	—	—	—	—	2	—	—	—	—	—	—	—	—	—	—	—
13	OTHERWISE OR NOT STATED	69	2	8	4	1	—	1	16	2	1	2	3	16	13	9	6	1	—	—
1	IN MINES.																			
	Fall in Coal Mine ..	1	—	—	—	—	—	—	—	—	—	—	—	—	—	1	—	—	—	—
	Fall in Quarry	1	—	—	—	—	—	—	—	—	—	—	—	1	—	—	—	—	—	—
2	VEHICLES.																			
	Cart	1	—	—	—	—	—	—	—	1	—	—	—	—	—	—	—	—	—	—
	Omnibus	1	—	—	—	—	—	—	—	—	—	—	—	1	—	—	—	—	—	—
6	WEAPONS AND IMPLEMENTS.																			
	Gun-shot Wound ..	1	—	—	—	—	—	—	—	—	1	—	—	—	—	—	—	—	—	—
	By Knife	3	—	—	—	—	—	—	—	—	1	—	—	1	1	—	—	—	—	—
7	BURNS	2	—	—	—	—	—	—	—	—	—	—	1	—	1	—	—	—	—	—
9	DROWNING	1	—	—	—	—	—	—	—	—	—	1	—	—	—	—	—	—	—	—
10	SUFFOCATION.. ..	2	1	1	—	—	—	—	2	—	—	—	—	—	—	—	—	—	—	—
13	OTHERWISE OR NOT STATED.																			
	Blow	25	—	—	—	—	—	—	—	—	1	—	1	11	3	5	4	—	—	—
	Fight	2	—	—	—	—	—	—	—	—	—	—	1	—	1	—	—	—	—	—
	Fracture	1	—	—	—	—	—	—	—	—	—	—	—	—	1	—	—	—	—	—
	Starvation	6	1	5	—	—	—	—	6	—	—	—	—	—	—	—	—	—	—	—
	Strangulation	1	—	—	—	—	—	—	—	—	—	—	—	—	1	—	—	—	—	—
	Exposure	1	—	—	—	—	—	1	1	—	—	—	—	—	—	—	—	—	—	—
	Neglect	4	1	1	1	—	—	—	3	1	—	—	—	—	—	—	—	—	—	—
	Umbrella Point in Eye	1	—	—	—	—	—	—	—	—	—	—	—	1	—	—	—	—	—	—
	Manslaughter (*not otherwise described*)	25	—	2	3	1	—	—	6	1	—	2	1	4	5	4	1	1	—	—
	Justifiable Homicide ..	3	—	—	—	—	—	—	—	—	—	—	—	—	2	—	1	—	—	—

ENGLAND AND WALES.—DEATHS from **Manslaughter** at DIFFERENT PERIODS OF LIFE in the YEAR 1899.—**Females.**

No	METHOD OF MANSLAUGHTER.	ALL AGES.	AGES AT DEATH.																	
			Total under 1 Year.		1-	2-	3-	4-	Total under 5 Years.	5-	10-	15-	20-	25-	35-	45-	55-	65-	75-	85 and upwards.
			Infants under 1 Month.	Others.																
	TOTAL	57	2	12	4	—	4	1	23	2	3	1	4	7	7	6	1	2	1	—
2	VEHICLES AND HORSES—																			
	(*b*) Vehicles other than Railway..	2	—	—	—	—	—	—	—	—	—	—	—	—	—	—	—	2	—	—
10	SUFFOCATION.. ..	2	—	1	—	—	—	—	1	1	—	—	—	—	—	—	—	—	—	—
13	OTHERWISE OR NOT STATED	53	2	11	4	—	4	1	22	1	3	1	4	7	7	6	1	—	1	—
2	VEHICLES.																			
	Van	1	—	—	—	—	—	—	—	—	—	—	—	—	—	—	—	1	—	—
	Cart	1	—	—	—	—	—	—	—	—	—	—	—	—	—	—	—	1	—	—
10	SUFFOCATION.. ..	2	—	1	—	—	—	—	1	1	—	—	—	—	—	—	—	—	—	—
13	OTHERWISE OR NOT STATED.																			
	Blow..	7	—	—	—	—	1	—	1	—	—	—	—	2	3	1	—	—	—	—
	Navel hæmorrhage ..	1	1	—	—	—	—	—	1	—	—	—	—	—	—	—	—	—	—	—
	Starvation	8	—	5	2	—	1	—	8	—	—	—	—	—	—	—	—	—	—	—
	Strangulation	1	—	1	—	—	—	—	1	—	—	—	—	—	—	—	—	—	—	—
	Attempt to procure Abortion:—																			
	By drugs	1	—	—	—	—	—	—	—	—	—	—	—	—	1	—	—	—	—	—
	By operation ..	3	—	—	—	—	—	—	—	—	—	—	1	2	—	—	—	—	—	—
	Not stated how ..	2	—	—	—	—	—	—	—	—	—	—	1	1	—	—	—	—	—	—
	Neglect	8	—	4	2	—	1	—	7	1	—	—	—	—	—	—	—	—	—	—
	Manslaughter (*not otherwise described*)	22	1	1	—	—	1	1	4	—	3	1	2	2	3	5	1	—	1	—

INDEX OF REGISTRATION DISTRICTS.

The following Index furnishes a reference to the *Number* of each REGISTRATION DISTRICT, according to the topographical arrangement adopted in the Tables of Abstracts contained in the Report.* Districts having compound names are placed alphabetically according to the initial letter of the word spoken first locally : thus, East Ashford will be found under the letter E, and *not* under A.

For names of Towns such as Accrington, Queenborough, &c., which are not found in this "Index of Registration Districts," see the "Index of Registration Sub-districts" (pp. 268–278) *and "Index of Urban Districts"* (pp. 279–286).

A

Aberayron, 604.
Abergavenny, 582.
Aberystwith, 605.
Abingdon, 115.
Alcester, 397.
Alnwick, 563.
Alresford, 105.
Alston, 568.
Alton, 106.
Alverstoke, 89.
Amersham, 140.
Amesbury, 253.
Ampthill, 173.
Andover, 110.
Anglesey, 630.
Ashbourne, 438.
Ashby de la Zouch, 406.
Ashton under Lyne, 468.
Aston. 387.
Atcham, 351.
Atherstone, 389.
Auckland, 545.
Axbridge, 315.
Axminster, 269.
Aylesbury, 143.
Aylsham, 223.
Aysgarth, 539.

B

Bakewell, 440.
Bala, 623.
Banbury, 155.
Bangor, 628.
Barnet, 128.
Barnsley, 506.
Barnstaple, 285.
Barrow in Furness, 482.
Barrow upon Soar, 408.
Barton Regis, 321.
Barton upon Irwell, 463.
Basford, 430.
Basingstoke, 108.
Bath. 317.
Battle, 69.
Beaminster, 267.
Bedale, 537.
Bedford, 171.
Bedwellty, 583.
Belford, 564.
Bellingham, 561.
Belper, 437.
Berkhampstead, 139.
Berwick, 565.
Bethnal Green, 16.
Beverley, 519.
Bicester, 151.
Bideford, 287.
Biggleswade, 172.
Billericay, 191.
Billesdon, 402.
Bingham, 434.
Birkenhead, 452.
Birmingham, 386.
Bishop Stortford, 131.
Blaby, 403.
Blackburn, 474.
Blandford, 260.
Blean, 58.
Blofield, 228.
Blything, 216
Bodmin, 294.
Bolton, 461.
Bootle, 576.
Bosmere, 211.
Boston, 417.
Bourne, 414.
Brackley, 156.
Bradfield, 118.
Bradford on Avon, 249.
Bradford, 497*a*.
Braintree, 199.
Bramley, 500.
Brampton, 570.
Brecknock, 608.
Brentford, 126.
Bridge, 56.
Bridgend, 589.
Bridgnorth, 348.
Bridgwater, 307.
Bridlington, 525.
Bridport, 268.
Brighton, 77.
Bristol, 320.
Brixworth, 162.
Bromley, 41.
Bromsgrove, 384.
Bromyard, 341.
Buckingham, 146.
Bucklow (*formerly* Altrincham), 445.
Builth, 607.
Burnley, 472.
Burton upon Trent, 367.
Bury, 462.
Bury St. Edmunds, 206

C

Caistor, 424*b*.
Calne, 245.
Camberwell, 26.
Cambridge, 179.
Camelford, 290.
Cannock, 370.
Canterbury, 57.
Cardiff, 586.
Cardigan, 601.
Carlisle, 572.
Carmarthen, 597.
Carnarvon, 627.
Castle Ward, 558.
Catherington, 103.
Caxton, 177.
Chapel en le Frith, 441.
Chard, 309.
Cheadle, 365.
Chelmsford, 192.
Chelsea, 3.
Cheltenham, 335.
Chepstow, 580.
Chertsey, 31.
Chester, 450.
Chesterfield, 439.
Chester le Street, 552.
Chesterton, 178.
Chichester, 84.
Chippenham, 244.
Chipping Norton, 154.
Chipping Sodbury, 322.
Chorley, 475.
Chorlton, 464.
Christchurch, 93.
Church Stretton, 346.
Cirencester, 331.
Cleobury Mortimer, 347.
Clitheroe, 473.
Clun, 345.

* Thus, the number of Births, Illegitimate Births, Deaths, and Marriages in Aberayron District may be ascertained by referring to the "*Abstract of Births, Deaths, and Marriages*, District number 604, which will be found on page 61.

Clutton, 316.
Cockermouth, 574.
Colchester, 196.
Congleton, 448.
Conway, 629.
Corwen, 622.
Cosford, 204.
Coventry, 392.
Cranbrook, 52.
Crediton, 282.
Crickhowell, 609.
Cricklade, 242.
Croydon, 38.
Cuckfield, 75.

D

Darlington, 542.
Dartford, 42.
Daventry, 161.
Depwade, 230.
Derby, 436.
Devizes, 247.
Devonport, 279.
Dewsbury, 502.
Docking, 235.
Dolgelly, 624.
Doncaster, 511.
Dorchester, 265.
Dorking, 35.
Dover, 64.
Downham, 238.
Driffield, 524.
Droitwich, 383.
Droxford, 102.
Dudley, 374.
Dulverton, 304.
Dunmow, 200.
Durham, 549.
Dursley, 324.

E

Easington, 550.
Easingwold, 528.
East Ashford, 55.
Eastbourne, 70.
East Grinstead, 74.
Easthampstead, 122.
East Preston, 82.
East Retford, 427.
Eastry, 63.
East Stonehouse, 278.
East Ward, 577.
Ecclesall Bierlow, 508.
Edmonton, 129.
Elham, 65.
Ellesmere, 353.
Ely, 182.
Epping, 187.
Epsom, 30.
Erpingham, 222.
Eton, 141.
Evesham, 381.
Exeter, 272.

F

Falmouth, 298.
Fareham, 90.
Faringdon, 114.
Farnham, 33.
Faversham, 59.
Festiniog, 625.
Flegg, 220.
Foleshill, 391.
Forden, 615.
Fordingbridge, 95.
Forehoe, 226.
Freebridge Lynn, 236.
Frome, 312.
Fulham, 2.
Fylde, 477.

G

Gainsborough, 426.
Garstang, 478.
Gateshead, 555.
Glanford Brigg, 425.
Glendale, 566.
Glossop, 442*a*.
Gloucester, 327.
Godstone, 37.
Goole, 513.
Gower, 593.
Grantham, 419.
Gravesend, 43.
Great Ouseburn, 488.
Greenwich, 27.
Grimsby, 424*a*.
Guildford, 32.
Guiltcross, 231.
Guisborough, 533.

H

Hackney, 10.
Hailsham, 71.
Halifax, 496.
Halstead, 198.
Haltwhistle, 560.
Hambledon, 34.
Hampstead, 7.
Hardingstone, 159.
Hartismere, 209.
Hartlepool, 544.
Hartley Wintney, 107.
Haslingden, 471.
Hastings, 68.
Hatfield, 135.
Havant, 87.
Haverfordwest, 600.
Hay, 610.
Hayfield, 442*b*.
Headington, 149.
Helmsley, 530.
Helston, 299.
Hemel Hempstead, 138.
Hemsworth, 505.
Hendon, 127.
Henley, 147.
Henstead, 227.
Hereford, 339.
Hertford, 134.
Hexham, 559.
Hinckley, 404.
Hitchin, 133.
Holbeach, 416.
Holbeck, 499.
Holborn, 13.
Hollingbourn, 51.
Holsworthy, 288.
Holyhead, 631.
Holywell, 617.
Honiton, 270.
Hoo, 45.
Horncastle, 421.
Horsham, 79.
Houghton le Spring, 551.
Howden, 518.
Hoxne, 210.
Huddersfield, 495.
Hull, 521.
Hungerford, 113.
Hunslet, 498.
Huntingdon, 168.

I

Ipswich, 213.
Isle of Wight, 91.
Islington, 9.

K

Keighley, 492.
Kendal, 579.
Kensington, 1*b*.
Kettering, 164.
Keynsham, 318.
Kidderminster, 376.
Kingsbridge, 275.
Kingsclere, 111.
King's Lynn, 237.
Kings Norton, 385.
Kingston, 39.
Kington, 343.
Knaresborough, 489.
Knighton, 611.

L

Lambeth, 24.
Lampeter, 603.
Lancaster, 479.
Lanchester, 548.
Langport, 308.
Launceston, 291.
Ledbury, 337.
Leeds, 501.
Leek, 364.

Leicester, 409.
Leigh, 460.
Leighton Buzzard, 175.
Leominster, 342.
Lewes, 76.
Lewisham, 28.
Lexden, 197.
Leyburn, 538.
Lichfield, 369.
Lincoln, 420.
Linton, 180.
Liskeard, 293.
Liverpool, 453.
Llandilofawr, 596.
Llandovery, 595.
Llanelly, 594.
Llanfyllin, 616.
Llanrwst, 621.
Loddon, 229.
London City, 14.
Long Ashton (*formerly* Bedminster), 319.
Longtown, 571.
Loughborough, 407.
Louth, 423.
Ludlow, 344.
Lunesdale, 480.
Luton, 176.
Lutterworth, 400.
Lymington, 92.

M

Macclesfield, 444.
Machynlleth, 613.
Madeley, 350.
Maidenhead, 121.
Maidstone, 50.
Maldon, 194.
Malling, 47.
Malmesbury, 243.
Malton, 527.
Manchester. 466.
Mansfield, 429.
Market Bosworth, 405.
Market Drayton, 356.
Market Harborough, 401.
Marlborough, 246.
Martley, 378.
Marylebone, 6.
Medway, 46.
Melksham, 248.
Melton Mowbray, 410.
Mere, 257.
Meriden, 388.
Merthyr Tydfil, 588.
Middlesbrough, 534.
Midhurst, 85.
Mildenhall, 207.
Mile End Old Town, 20.
Milton, 60.
Mitford, 233.
Monmouth, 581.
Morpeth, 562.
Mutford, 218.

N

Nantwich, 449.
Narberth, 598.
Neath, 590.
Newark, 433.
Newbury, 112.
Newcastle in Emlyn, 602.
Newcastle under Lyme, 361.
Newcastle upon Tyne, 556.
Newent, 326.
New Forest, 96.
Newmarket, 181.
Newport (Monmouth), 585.
Newport (Salop), 358.
Newport Pagnell, 145.
Newton Abbot, 273.
Newtown, 614.
Northallerton, 536.
Northampton, 160.
North Bierley, 497*b*.
Northleach, 332.
Northwich, 447.
North Witchford, 183.
Norwich, 225.
Nottingham, 431.
Nuneaton, 390.

O

Oakham, 411.
Okehampton, 281.
Oldham, 469.
Ongar, 188.
Ormskirk, 437.
Orsett, 190.
Oswestry, 352.
Oundle, 166.
Oxford, 150.

P

Paddington, 1*a*.
Pancras, 8.
Pateley Bridge, 486.
Patrington, 522.
Pembroke, 599.
Penrith, 569.
Penzance, 301.
Pershore, 382.
Peterborough, 167.
Petersfield, 104.
Petworth, 80.
Pewsey, 252.
Pickering, 531.
Plomesgate, 215.
Plymouth, 277.
Plympton St. Mary, 276.
Pocklington, 517.
Pontardawe, 591.
Pontefract, 504.
Pontypool, 584.
Pontypridd, 587.
Poole, 262.
Poplar, 21.
Portsea Island, 88.
Potterspury, 153.
Prescot, 456.
Preston, 476.
Prestwich, 467.
Pwllheli, 626.

R

Reading, 119.
Redruth, 300.
Reeth, 540.
Reigate, 36.
Rhayader, 612.
Richmond (Surrey), 40.
Richmond (Yorks), 541.
Ringwood, 94.
Ripon, 487.
Risbridge, 202.
Rochdale, 470.
Rochford, 193.
Romford, 189.
Romney Marsh, 66.
Romsey, 99.
Ross. 338.
Rothbury, 567.
Rotherham, 510.
Royston, 132.
Rugby, 393.
Runcorn, 446.
Ruthin, 619.
Rye, 67.

S

Saddleworth, 494.
Saffron Walden, 201.
St. Albans, 136.
St. Asaph, 620.
St. Austell, 296.
St. Columb, 295.
St. Faith's, 224.
St. George Hanover Sq., 4.
St. George in the East, 18.
St. Germans, 292.
St. Giles, 11.
St. Ives, 169.
St. Neots, 170.
St. Olave Southwark, 23.
St. Saviour Southwark, 22.
St. Thomas, 271.
Salford, 465.
Salisbury, 254.
Samford, 212.
Scarborough, 526.
Scilly Islands, 302.
Sculcoates, 520.
Sedbergh, 483.
Sedgefield, 543*b*.
Selby, 514.
Settle, 484.
Sevenoaks, 48.
Shaftesbury, 258

Shardlow, 435.
Sheffield, 509.
Sheppey, 61.
Shepton Mallet, 313.
Sherborne, 266.
Shifnal, 349.
Shipston on Stour, 398.
Shoreditch, 15.
Skipton, 485.
Skirlaugh, 523.
Sleaford, 418.
Smallburgh, 221.
Solihull, 394.
Southam, 399.
Southampton, 97.
South Molton, 284.
South Shields, 554.
South Stoneham, 98.
Southwell, 432.
Spalding, 415.
Spilsby, 422.
Stafford, 359.
Staines, 124.
Stamford, 413.
Stepney, 19.
Steyning, 78.
Stockbridge, 100.
Stockport, 443.
Stockton, 543*a*.
Stokesley, 535.
Stoke upon Trent, 363.
Stone, 360.
Stourbridge, 375.
Stow, 208.
Stow on the Wold, 333.
Strand, 12.
Stratford on Avon, 396.
Stratton, 289.
Strood, 44.
Stroud, 329.
Sturminster, 259.
Sudbury, 203.
Sunderland, 553.
Swaffham, 239.
Swansea, 592.
Swindon (*formerly* Highworth), 241.

T

Tadcaster, 515.
Tamworth, 368.
Taunton, 306.
Tavistock, 280.
Teesdale, 546.
Tenbury, 377.
Tendring, 195.
Tenterden, 53.
Tetbury, 330.
Tewkesbury, 336.
Thakeham, 81.
Thame, 148.
Thanet, 62.
Thetford, 240.
Thingoe, 205.
Thirsk, 529.
Thornbury, 323.
Thorne, 512.
Thrapston, 165.
Ticehurst, 72.
Tisbury, 256.
Tiverton, 283.
Todmorden, 493.
Torrington, 286.
Totnes, 274.
Towcester, 157.
Toxteth Park, 454.
Tregaron, 606.
Truro, 297.
Tunbridge, 49.
Tynemouth, 557.

U

Uckfield, 73.
Ulverston, 481.
Uppingham, 412.
Upton on Severn, 380.
Uttoxeter, 366.
Uxbridge, 125.

W

Wakefield, 503.
Wallingford, 117.
Walsall, 372.
Walsingham, 234.
Wandsworth, 25.
Wangford, 217.
Wantage, 116.
Ware, 130.
Wareham, 263.
Warminster, 251.
Warrington, 459.
Warwick, 395.
Watford, 137.
Wayland, 232.
Weardale, 547.
Wellingborough, 163.
Wellington (Salop), 357.
Wellington (Somerset), 305.
Wells, 314.
Wem, 354.
Weobley, 340.
West Ashford, 54.
Westbourne, 86.
West Bromwich, 373.
Westbury, 250.
Westbury on Severn, 325.
West Derby, 455.
West Ham, 186.
Westhampnett, 83.
Westminster, 5.
West Ward, 578.
Wetherby, 490.
Weymouth, 264.
Wharfedale, 491.
Wheatenhurst, 328.
Whitby, 532.
Whitchurch (Hants), 109.
Whitchurch (Salop), 355.
Whitechapel, 17.
Whitehaven, 575.
Whittlesey, 184.
Wigan, 458.
Wigton, 573.
Williton, 303.
Wilton, 255.
Wimborne, 261.
Wincanton, 311.
Winchcomb, 334.
Winchester, 101.
Windsor, 123.
Winslow, 144.
Wirral, 451.
Wisbech, 185.
Witney, 153.
Wokingham, 120.
Wolstanton, 362.
Wolverhampton, 371.
Woodbridge, 214.
Woodstock, 152.
Woolwich, 29.
Worcester, 379.
Worksop, 428.
Wortley, 507.
Wrexham, 618.
Wycombe, 142.

Y

Yarmouth, 219.
Yeovil, 310.
York, 516.

In consequence of numerous alterations in districts since the numerical arrangement, 1 to 623, was adopted in the Abstracts for the year 1847, the districts were re-numbered consecutively from 1 to 630 in the Abstracts for the year 1881. Since that date the district of Woburn (174) has been dissolved and six new Registration Districts have been formed, the District of Kensington having been divided into Paddington (1*a*) and Kensington (1*b*), the District of Caistor into Grimsby (424*a*) and Caistor (424*b*), the District of Glossop into Glossop (442*a*) and Hayfield (442*b*), the District of Bradford into Bradford (497*a*) and North Bierley (497*b*), the District of Stockton into Stockton (543*a*) and Sedgefield (543*b*), and the District of Anglesey into Anglesey (630) and Holyhead (631).

INDEX OF REGISTRATION SUB-DISTRICTS.

In this arrangement the principle is adopted of placing the Sub-Districts (or Registrars' Districts) having *compound names* in alphabetical order according to the initial letter of the word spoken first locally; thus, East Grinstead will be found under the letter E, and not as "Grinstead, East"; St. James under the letter S, and not as "James, St." The number against each Sub-District, in the third column, refers to its numerical place in the Tables of Abstracts; thus Abbey Holme (573; 2) is the 2nd Sub-District of Wigton District (No 573).

Sub-District.	District.	No.
A		
Abbey Holme	Wigton	573; 2
Abbots Bromley.	Uttoxeter	366; 2
Abbotsbury	Weymouth	264; 4
Abbots Langley.	Watford	137; 4
Aberdare	Merthyr Tydfil	588; 4
Aberdaron	Pwllheli	626; 3
Aberford	Tadcaster	515; 1
Abergavenny	Abergavenny	582; 3
Abergele	St. Asaph	620; 2
Abergwessin	Builth	607; 2
Aberystruth	Bedwellty	583; 1
Aberystwith	Aberystwith	605; 2
Abingdon	Abingdon	115; 2
Abthorpe	Towcester	157; 1
Accrington	Haslingden	471; 4
Acton	Brentford	126; 5
Addingham	Skipton	485; 6
Albrighton	Shifnal	349; 1
Albury	Guildford	32; 3
Alcester	Alcester	397; 2
Aldbrough	Richmond (Yorks).	541; 4
Aldbrough	Skirlaugh	523; 3
Aldeburgh	Plomesgate	215; 3
Aldeby	Loddon	229; 1
Alderbury	Salisbury	254; 1
Alderley	Macclesfield	444; 8
Aldershot	Farnham	33; 2
Aldridge	Walsall	372; 4
Alford	Spilsby	422; 5
Alfreton	Belper	437; 5
Allendale	Hexham	559; 3
Allerston	Pickering	531; 3
Allhallows, Barking.	London City	14; 3
All Saints	Birmingham	386; 4
All Saints	Hastings	68; 2
All Saints	Newcastle upon Tyne.	556; 4
All Saints	Northampton	160; 2
All Souls	Marylebone	6; 1
Almondbury	Huddersfield	495; 6
Almondsbury	Thornbury	323; 1
Alnwick	Alnwick	563; 2
Alresford	Alresford	105; 2
Alston	Alston	568; 1
Alston	Preston	476; 6
Altarnon	Launceston	291; 1
Alton	Alton	106; 1
Alton	Cheadle	365; 1
Altrincham	Bucklow (Altrincham).	445; 2
Alverstoke	Alverstoke	89; 1
Alverthorpe	Wakefield	503; 7
Ambleside	Kendal	579; 1
Amersham	Amersham	140; 3
Amesbury	Amesbury	253; 2
Amlwch	Anglesey	630; 2
Amport	Andover	110; 2
Ampthill	Ampthill	173; 2
Amwell	Holborn	13; 3
Ancoats	Manchester	466; 1
Andover	Andover	110; 3
Anston	Worksop	428; 3
Antony	St. Germans	292; 1
Appleby	East Ward	577; 1
Appleton Wiske.	Northallerton	536; 1
Ardleigh	Tendring	195; 4
Ardsley	Wakefield	503; 8
Ardwick	Chorlton	464; 2
Arkholme	Lunesdale	480; 4
Arncliffe	Settle	484; 5
Arnold	Basford	430; 5
Arundel	East Preston	82; 3
Ashbourne	Ashbourne	438; 1
Ashburton	Newton Abbot	273; 4
Ashby de la Zouch.	Ashby de la Zouch.	406; 3
Ashford	West Ashford	54; 2
Ashley	Bristol	320; 10
Ashover	Chesterfield	439; 1
Ashton in Makerfield.	Wigan	458; 7
Ashton Town	Ashton under Lyne.	468; 2
Ashwater	Holsworthy	288; 4
Askrigg	Aysgarth	539; 1
Aslackby	Bourne	414; 2
Aspull	Wigan	458; 2
Aston	Rotherham	510; 1
Aston Manor	Aston	387; 4
Atherstone	Atherstone	389; 1
Atherton	Leigh	460; 4
Attercliffe	Sheffield	509; 7
Attleborough	Wayland	232; 1
Audenshaw	Ashton under Lyne.	468; 3
Audley	Newcastle under Lyme.	361; 3
Aughton	Ormskirk	457; 2
Axbridge	Axbridge	315; 4
Axminster	Axminster	269; 2
Aycliffe	Darlington	542; 2
Aylesbury	Aylesbury	143; 2
Aylesford	Malling	47; 1
B		
Bacup	Haslingden	471; 2
Bainton	Driffield	524; 3
Bakewell	Bakewell	440; 1
Bala	Bala	623; 1
Baldock	Hitchin	133; 1
Balsham	Linton	180; 3
Bampton	Tiverton	283; 5
Bampton	Witney	153; 2
Banbury	Banbury	155; 4
Bangor	Bangor	628; 2
Banham	Guiltcross	231; 1
Barford	Bedford	171; 7
Barham	Bridge	56; 2
Barking Town	Romford	189; 3
Barmbrough	Doncaster	511; 2
Barmouth	Dolgelly	624; 2
Barnack	Stamford	413; 2
Barnard Castle	Teesdale	546; 2
Barnet	Barnet	128; 2
Barnoldswick	Skipton	485; 3
Barnsley	Barnsley	508; 2
Barnstaple	Barnstaple	285; 1
Barnwood	Gloucester	337; 1
Barrow in Furness.	Barrow in Furness.	482; 1
Barrowden	Uppingham	412; 3
Barrow upon Soar.	Barrow upon Soar.	408; 1
Barton	Barton upon Irwell.	463; 2
Barton	Glanford Brigg	425; 3
Baschurch	Ellesmere	353; 4
Basingstoke	Basingstoke	108; 1
Bassingham	Newark	433; 2
Batheaston	Bath	317; 5
Bathwick	Bath	317; 2
Batley	Dewsbury	502; 2
Battle	Battle	69; 2
Bawdeswell	Mitford	233; 3
Bawtry	Doncaster	511; 5
Beaconsfield	Amersham	140; 5
Beaminster	Beaminster	267; 3
Beaumaris	Bangor	628; 1
Bebington	Wirral	451; 3
Beccles	Wangford	217; 2
Beckenham	Bromley	41; 2
Beckley	Rye	67; 2
Bedale	Bedale	537; 1
Bedford and Cardington.	Bedford	171; 6
Bedford and Kempston.	Bedford	171; 5
Bedlington	Morpeth	562; 2
Bedminster	Bristol	320; 1
Beeston	Basford	430; 3
Begelly	Narberth	598; 3
Belbroughton	Bromsgrove	384; 2
Belford	Belford	564; 1
Belgrave	St. George Hanover-square.	4; 2
Bellingham	Bellingham	561; 1
Belper	Belper	437; 3
Belton	Mutford	218; 3
Benefield	Oundle	166; 2
Bennington	Boston	417; 2
Bennington	Newark	433; 4
Bentham	Settle	484; 1
Bere Regis	Wareham	263; 4
Berkeley	Thornbury	323; 3
Berkhampstead.	Berkhampstead.	139; 1
Bermondsey	St. Olave Southwark.	23; 2
Berwick upon Tweed.	Berwick	565; 1
Bethnal Green East.	Bethnal Green	16; 3
Bethnal Green North.	Bethnal Green	16; 1
Bethnal Green South.	Bethnal Green	16; 2
Bettws y Coed	Llanrwst	621; 2
Beverley	Beverley	519; 2
Bewdley	Kidderminster	376; 5

SUB-DISTRICT.	DISTRICT.	No.
Bexhill	Battle	69 ; 1
Bexley	Dartford	42 ; 1
Bibury	Northleach	332 ; 1
Bicester	Bicester	151 ; 2
Bickerstaffe	Ormskirk	457 ; 1
Bidduiph	Leek	364 ; 2
Bideford	Bideford	287 ; 1
Biggleswade	Biggleswade	172 ; 2
Billesdon	Billesdon	402 ; 1
Billinghay	Sleaford	418 ; 1
Billington	Blackburn	474 ; 1
Bilston	Wolverhampton	371 ; 7
Binbrook	Louth	423 ; 3
Bingham	Bingham	434 ; 1
Bingley	Keighley	492 ; 1
Binsted	Alton	106 ; 2
Birkenhead	Birkenhead	453 ; 1
Bishop Auckland.	Auckland	545 ; 1
Bishops Castle	Clun	345 ; 2
Bishops Frome	Bromyard	341 ; 2
Bishop's Lydeard.	Taunton	306 ; 5
BishopsTawton	Barnstaple	285 ; 5
Bishopstone	Wilton	265 ; 2
Bishop Stortford.	Bishop Stortford.	131 ; 3
Bishops Waltham.	Droxford	102 ; 1
Bisley	Stroud	329 ; 3
Bitton	Keynsham	318 ; 1
Blackawton	Kingsbridge	275 ; 1
Blackburn Northern.	Blackburn	474 ; 4
Blackburn Southern.	Blackburn	474 ; 5
Blackley	Prestwich	467 ; 4
Blackpool	Fylde	477 ; 3
Black Torrington.	Holsworthy	289 ; 3
Blackwell	Mansfield	429 ; 3
Blaenavon	Abergavenny	582 ; 4
Blagdon	Axbridge	315 ; 5
Blandford	Blandford	260 ; 2
Blatchinworth	Rochdale	470 ; 8
Bletchington	Bicester	151 ; 1
Blidworth	Mansfield	429 ; 6
Blockley	Shipston on Stour.	398 ; 1
Blofield	Blofield	228 ; 1
Bloomsbury and St. Giles South.	St. Giles	11 ; 1
Bloxham	Banbury	155 ; 1
Bloxwich	Walsall	372 ; 2
Blyth	Tynemouth	557 ; 6
Bobbingworth	Ongar	188 ; 1
Bocking	Braintree	199 ; 2
Bodenham	Leominster	342 ; 2
Bodmin	Bodmin	294 ; 3
Bognor	Westhampnett	83 ; 2
Bollington	Macclesfield	444 ; 2
Bolsover	Chesterfield	439 ; 3
Bootham	York	516 ; 2
Bootle	Bootle	576 ; 2
Bootle	West Derby	455 ; 5
Boroughbridge	Great Ouseburn.	488 ; 1
Borough-road	St. Saviour Southwark.	22 ; 4
Boscastle	Camelford	290 ; 1
Boston	Boston	417 ; 4
Botesdale	Hartismere	209 ; 2
Boughton	Faversham	59 ; 1
Bourne	Bourne	414 ; 3
Bournemouth	Christchurch	93 ; 2
Bourton on the Water.	Stow on the Wold.	333 ; 1
Bow	Crediton	282 ; 2
Bow	Poplar	21 ; 1
Bowling	Bradford	497*a* ; 1
Boxgrove	Westhampnett	83 ; 4
Brabourne	East Ashford	55 ; 1
Brackley	Brackley	156 ; 1
Bracknell	Easthampstead	122 ; 1
Bradfield	Wortley	507 ; 6
Bradford East	Bradford	497*a* ; 2
Bradford North -western.	Bradford on Avon.	249 ; 2
Bradford South -eastern.	Bradford on Avon.	249 ; 1
Bradford West	Bradford	497*a* ; 3
Brading	Isle of Wight	91 ; 4
Bradley	Westbury	260 ; 1
Bradwell	Maldon	104 ; 2
Brafield	Hardingstone	159 ; 1
Braintree	Braintree	199 ; 5
Bramley	Basingstoke	108 ; 2
Bramley	Bramley	500 ; 1
Brampton	Brampton	570 ; 2
Bramshott	Petersfield	104 ; 2
Brandesburton	Skirlaugh	523 ; 5
Brassington	Ashbourne	438 ; 4
Bratton Clovelly.	Okehampton	281 ; 1
Braughing	Bishop Stortford.	131 ; 4
Bray	Maidenhead	121 ; 1
Breage	Helston	299 ; 4
Brecknock	Brecknock	608 ; 2
Brenchley	Tunbridge	49 ; 3
Brentford	Brentford	126 ; 3
Brentwood	Billericay	191 ; 1
Bretton	Wakefield	503 ; 1
Brewood	Cannock	370 ; 1
Bridgend	Bridgend	589 ; 4
Bridlington	Bridlington	525 ; 2
Bridgnorth	Bridgnorth	348 ; 2
Bridgwater	Bridgwater	307 ; 4
Bridport	Bridport	269 ; 2
Brigg	Glanford Brigg	425 ; 1
Brighouse	Halifax	496 ; 1
Brilley	Kington	343 ; 1
Brindle	Chorley	475 ; 1
Brixham	Totnes	274 ; 2
Brixton	Lambeth	24 ; 6
Broadway	Evesham	361 ; 2
Brockhampton	Bromyard	341 ; 3
Bromley	Bromley	41 ; 1
Bromley	Poplar	21 ; 2
Bromsgrove	Bromsgrove	384 ; 1
Brompton	Kensington	1*b* ; 2
Bromyard	Bromyard	341 ; 1
Broseley	Madeley	350 ; 3
Broughton	Preston	476 ; 7
Broughton	Salford	465 ; 2
Broughton	Stockbridge	100 ; 1
Bruton	Wincanton	311 ; 4
Bryngwran	Holyhead	631 ; 1
Bubwith	Howden	518 ; 2
Buckfastleigh	Totnes	274 ; 5
Buckingham	Buckingham	146 ; 1
Buckland	Faringdon	114 ; 3
Bucklebury	Bradfield	118 ; 1
Budworth	Runcorn	446 ; 1
Bugbrooke	Northampton	160 ; 3
Builth	Builth	607 ; 4
Bulmer	Malton	527 ; 5
Bulmer	Sudbury	203 ; 1
Bulwell	Nottingham	431 ; 5
Bunbury	Nantwich	449 ; 3
Bungay	Wangford	217 ; 1
Buntingford	Royston	152 ; 1
Burbage	Hinckley	404 ; 1
Bures	Sudbury	203 ; 2
Burford	Witney	153 ; 4
Burgh	Carlisle	572 ; 5
Burgh	Spilsby	422 ; 4
Burghill	Hereford	339 ; 3
Burnham	Axbridge	315 ; 2
Burnham	Docking	235 ; 1
Burnham	Eton	141 ; 3
Burslem	Wolstanton	363 ; 3
Burton Bradstock.	Bridport	268 ; 1
Burton upon Trent.	Burton upon Trent.	367 ; 4
Bury St. Edmunds.	Bury St. Edmunds.	206 ; 1
Bushey	Watford	137 ; 1
Butterworth	Rochdale	470 ; 1
Buxton	Aylsham	223 ; 2
Buxton	Chapel en le Frith.	441 ; 1
Byker	Newcastle upon Tyne.	556 ; 5
Bywell	Hexham.	559 ; 1

C

SUB-DISTRICT.	DISTRICT.	No.
Cadoxton	Neath	590 ; 4
Caerleon	Newport(Monmouth).	585 ; 1
Cainham	Ludlow	344 ; 3
Caistor	Caistor	424*b* ; 1
Calbourne	Isle of Wight	91 ; 6
Caldbeck	Wigton	573 ; 3
Calehill	West Ashford	54 ; 1
Callington	Liskeard	293 ; 1
Calne	Calne	245 ; 1
Calstock	Tavistock	280 ; 1
Calton	Ashbourne	438 ; 3
Calverley	North Bierley	497*b* ; 8
Camberwell	Camberwell	26 ; 2
Camborne	Redruth	300 ; 4
Camden Town	Pancras	8 ; 5
Camelford	Camelford	290 ; 2
Campsall	Doncaster	511 ; 4
Canford	Poole	262 ; 1
Canning Town	West Ham	186 ; 3
Cannock	Cannock	370 ; 2
Canterbury	Canterbury	57 ; 1
Capel	Dorking	35 ; 1
Capel St. Mary	Samford	212 ; 1
Carburton	Worksop	428 ; 4
Cardigan	Cardigan	601 ; 2
Carlford	Woodbridge	214 ; 1
Carlton	Basford	430 ; 6
Carlton	Selby	514 ; 1
Carlton	Worksop	428 ; 2
Carmarthen	Carmarthen	597 ; 3
Carnarvon	Carnarvon	627 ; 3
Carshalton	Epsom	30 ; 1
Cartmel	Ulverston	481 ; 1
Castle Cary	Wincanton	311 ; 1
Castle Combe	Chippenham	244 ; 1
Castle Donington.	Shardlow	435 ; 1
Castleford	Pontefract	504 ; 4
Castle Rising	Freebridge Lynn.	236 ; 4
Castleton nearer.	Rochdale	470 ; 3
Castleton further.	Rochdale	470 ; 2
Caton	Lunesdale	480 ; 1
Catterick	Richmond (Yorks).	541 ; 2
Caversham	Henley	147 ; 2
Cawthorne	Wortley	507 ; 1
Caxton	Caxton	177 ; 1
Central	Manchester	466 ; 2
Central Cardiff	Cardiff	586 ; 3
Central Hackney.	Hackney	10 ; 3
Cerne	Dorchester	265 ; 4
Chadderton	Oldham	469 ; 3
Chaddesley Corbett.	Kidderminster	376 ; 1
Chagford	Okehampton	281 ; 4
Chailey	Lewes	76 ; 2
Chalfont	Amersham	140 ; 4
Chapel en le Frith.	Chapel en le Frith.	441 ; 2
Chapeltown	Leeds	501 ; 5
Chard	Chard	309 ; 3
Chardstock	Axminster	269 ; 3
Charlbury	Chipping Norton.	154 ; 1
Charles	Plymouth	277 ; 1
Charlton	Woolwich	29 ; 1
Charlton Kings	Cheltenham	335 ; 1
Chartham	Bridge	56 ; 1
Chatteris	North Witchford.	183 ; 1
Cheadle	Cheadle	365 ; 4
Cheadle	Stockport	443 ; 6
Chedworth	Northleach	332 ; 2
Cheetham	Prestwich	467 ; 2
Chelmsford	Chelmsford	192 ; 2
Chelsea, Kensal Town.	Chelsea	3 ; 1

Sub-District.	District.	No.
Chelsea North	Chelsea	3 ; 2
Chelsea South	Chelsea	3 ; 3
Cheltenham	Cheltenham	335 ; 2
Chepstow	Chepstow	580 ; 1
Cheriton Fitzpaine.	Crediton	282 ; 4
Chertsey	Chertsey	31 ; 2
Chesham	Amersham	140 ; 2
Cheshunt	Edmonton	129 ; 6
Chesterfield	Chesterfield	439 ; 2
Chester Castle	Chester	450 ; 2
Chester Cathedral.	Chester	450 ; 3
Chester le Street.	Chester le Street.	552 ; 1
Chetton	Bridgnorth	348 ; 1
Cheveley	Newmarket	181 ; 1
Chew Magna	Clutton	316 ; 2
Chichester	Chichester	84 ; 1
Chigwell	Epping	187 ; 1
Chippenham	Chippenham	244 ; 3
Chipping	Clitheroe	473 ; 3
Chipping Norton.	Chipping Norton.	154 ; 2
ChippingOngar	Ongar	188 ; 2
Chipping Sodbury.	Chipping Sodbury.	322 ; 1
Chirbury	Forden	615 ; 2
Chislehurst	Bromley	41 ; 3
Chiswick	Brentford	136 ; 4
Chobham	Chertsey	31 ; 3
Chollerton	Hexham	559 ; 4
Cholsey	Wallingford	117 ; 1
Chorley	Chorley	475 ; 4
Chorlton upon Medlock.	Chorlton	464 ; 3
Christchurch	Christchurch	93 ; 1
Christchurch	Marylebone	6 ; 4
Christchurch Southwark.	St. Saviour Southwark.	22 ; 1
Christian Malford.	Chippenham	244 ; 4
Chudleigh	Newton Abbot	273 ; 2
Church Hulme	Congleton	448 ; 1
Church Stretton.	Church Stretton.	346 ; 1
Cilycwm	Llandovery	595 ; 6
Cirencester	Cirencester	331 ; 2
City-road	Holborn	13 ; 5
Clapham	Wandsworth	25 ; 3
Clarborough	East Retford	427 ; 2
Clare	Risbridge	202 ; 3
Clawton	Holsworthy	288 ; 5
Claypole	Newark	433 ; 5
Cleckheaton	North Bierley	497*b* ; 1
Cleeve	Winchcomb	334 ; 2
Cleobury Mortimer.	Cleobury Mortimer.	347 ; 1
Clifton	Bristol	320 ; 2
Clitheroe	Clitheroe	473 ; 4
Clodock	Hereford	339 ; 7
Clun	Clun	345 ; 1
Cockermouth	Cockermouth	574 ; 2
Coddenham	Bosmere	211 ; 1
Coggeshall	Braintree	199 ; 3
Coker	Yeovil	310 ; 1
Colchester First Ward.	Colchester	196 ; 1
Colchester Second Ward	Colchester	196 ; 2
Colchester Third Ward.	Colchester	196 ; 3
Coleford	Monmouth	581 ; 1
Coleshill	Meriden	388 ; 1
Collingbourne	Pewsey	252 ; 2
Colne	Burnley	472 ; 5
Colneis	Woodbridge	214 ; 2
Colton	Ulverston	481 ; 2
Colwich	Stafford	360 ; 2
Colwyn	Builth	607 ; 3
Colyton	Axminster	289 ; 4
Combe Martin	Barnstaple	285 ; 3
Combe St. Nicholas.	Chard	309 ; 2
Condover	Atcham	351 ; 1
Congleton	Congleton	448 ; 2
Consett	Lanchester	548 ; 2
Constantine	Falmouth	298 ; 4
Conway	Conway	629 ; 1
Conwil	Carmarthen	597 ; 4
Conwil Caio	Llandovery	595 ; 7
Cookham	Maidenhead	121 ; 2
Corby	Bourne	414 ; 1
Corfe Castle	Wareham	263 ; 2
Cornforth	Sedgefield	543*b* ; 2
Corsham	Chippenham	244 ; 2
Corwen	Corwen	622 ; 1
Costessey	Forehoe	226 ; 1
Cotswold	Cirencester	331 ; 1
Cottingham	Sculcoates	520 ; 2
Cowbridge	Bridgend	589 ; 3
Cowes	Isle of Wight	91 ; 1
Coxwold	Easingwold	528 ; 3
Cranborne	Wimborne	261 ; 1
Cranbrook	Cranbrook	52 ; 1
Cranfield	Ampthill	173 ; 3
Cranley	Hambledon	34 ; 2
Crediton	Crediton	282 ; 3
Creuddyn	Conway	629 ; 2
Crewe	Nantwich	449 ; 1
Crewkerne	Chard	309 ; 4
Criccieth	Pwllheli	626 ; 1
Crick	Rugby	393 ; 2
Crickhowell	Crickhowell	609 ; 4
Cricklade	Cricklade	242 ; 2
Cripplegate	London City	14 ; 2
Cromer	Erpingham	222 ; 2
Crompton	Oldham	469 ; 6
Cropredy	Banbury	155 ; 3
Crosby	West Derby	455 ; 1
Croston	Chorley	475 ; 5
Crowan	Helston	299 ; 5
Crowland	Peterborough	167 ; 3
Crowle	Thorne	512 ; 3
Croydon	Croydon	38 ; 1
Cuckfield	Cuckfield	75 ; 2
Culcheth	Leigh	460 ; 2
Cullompton	Tiverton	283 ; 2
Culmstock	Wellington (Somerset).	305 ; 4
Curry Rivell	Langport	308 ; 3
Cwmdû	Crickhowell	609 ; 1
D		
Dacre Banks	Pateley Bridge	486 ; 4
Dale-street	Liverpool	463 ; 2
Dalston	Carlisle	572 ; 6
Dalton	Ulverston	481 ; 4
Danby	Guisborough	533 ; 5
Darfield	Barnsley	506 ; 3
Darlaston	Walsall	372 ; 1
Darlington	Darlington	542 ; 1
Darowen	Machynlleth	613 ; 3
Dartford	Dartford	42 ; 2
Dartmouth	Totnes	274 ; 3
Darton	Barnsley	506 ; 1
Darwen	Blackburn	474 ; 7
Daventry	Daventry	161 ; 2
Dawdon	Easington	550 ; 2
Dawley	Madeley	350 ; 1
Deal	Eastry	63 ; 4
Deddington	Woodstock	152 ; 1
Deeping	Bourne	414 ; 4
Deeping St. Nicholas.	Spalding	415 ; 6
Delph	Saddleworth	494 ; 1
Denbigh	St. Asaph	620 ; 3
Dennington	Hoxne	210 ; 2
Dent	Sedbergh	483 ; 3
Denton	Ashton under Lyne.	468 ; 4
Deptford Central.	Greenwich	27 ; 2
Deptford North.	Greenwich	27 ; 1
Deptford South.	Greenwich	27 ; 3
Derby	Derby	436 ; 1
Deritend	Aston	387 ; 1
Deudraeth	Festiniog	625 ; 1
Devizes	Devizes	247 ; 1
Devynnock	Brecknock	608 ; 1
Dewchurch	Hereford	339 ; 1
Dewsbury	Dewsbury	502 ; 6
Diddlebury	Ludlow	344 ; 5
Didmarton	Tetbury	330 ; 1
Didsbury	Chorlton	464 ; 1
Dilhorne	Cheadle	365 ; 3
Dilwyn	Weobley	340 ; 2
Dishforth	Ripon	487 ; 4
Diss	Depwade	230 ; 2
Ditchling	Lewes	76 ; 1
Dolton	Torrington	286 ; 3
Doncaster	Doncaster	511 ; 3
Donhead	Tisbury	256 ; 1
Donington	Spalding	415 ; 2
Dorchester	Dorchester	265 ; 1
Dore	Ecclesall Bierlow.	508 ; 2
Dorking	Dorking	35 ; 2
Downham	Downham	238 ; 2
Downton	Salisbury	254 ; 2
Driffield	Driffield	524 ; 2
Drighlington	North Bierley	497*b* ; 2
Droitwich	Droitwich	383 ; 2
Dronfield	Chesterfield	439 ; 5
Drypool	Sculcoates	520 ; 6
Dudley	Dudley	374 ; 4
Duddeston	Aston	387 ; 2
Duffield	Belper	437 ; 1
Dulverton	Dulverton	304 ; 1
Dulwich	Camberwell	26 ; 1
Dummer	Basingstoke	108 ; 3
Dunchurch	Rugby	393 ; 3
Dunmow	Dunmow	200 ; 2
Dunnington	York	516 ; 6
Dunstable	Luton	176 ; 1
Dunster	Williton	303 ; 2
Dursley	Dursley	324 ; 3
Duxford	Linton	180 ; 1
E		
Earls Barton	Wellingborough	163 ; 1
Earl Shilton	Hinckley	404 ; 3
Earsdon	Tynemouth	557 ; 5
Easingwold	Easingwold	528 ; 2
East Battersea	Wandsworth	25 ; 1
Eastbourne	Eastbourne	70 ; 2
East Brighton	Brighton	77 ; 1
EastBrightside	Sheffield	509 ; 6
East Brixworth	Brixworth	162 ; 2
East Budleigh	St. Thomas	271 ; 1
East Cardiff	Cardiff	586 ; 2
Eastchurch	Sheppey	61 ; 2
East Dean	Westbury on Severn.	325 ; 2
East Dereham	Mitford	233 ; 4
East Flegg	Flegg	220 ; 1
East Grinstead	East Grinstead	74 ; 2
East Ham	West Ham	186 ; 5
Eastham	Wirral	451 ; 2
East Macclesfield.	Macclesfield	444 ; 4
EastMaidstone	Maidstone	50 ; 4
East Meon	Petersfield	104 ; 3
East Retford	East Retford	427 ; 3
EastSculcoates	Sculcoates	520 ; 7
East Stamford Bridge.	Pocklington	517 ; 1
East Stonehouse.	East Stonehouse.	278 ; 1
East Ward	Burnley	472 ; 1
East Wymer	Norwich	225 ; 1
Ecclesall Bierlow.	Ecclesall Bierlow.	508 ; 4
Ecclesfield	Wortley	507 ; 5
Eccleshall	Stone	360 ; 2
Eckington	Chesterfield	439 ; 4
Eckington	Pershore	382 ; 1
Edgbaston	Kings Norton	385 ; 2
Edgeworth	Bolton	461 ; 7
Edgware	Hendon	127 ; 2
Edlesborough	Leighton Buzzard.	175 ; 4

SUB-DISTRICT.	DISTRICT.	No.
Edmonton	Edmonton	129 ; 3
Egham.....	Windsor	123 ; 1
Egloshayle....	Bodmin	294 ; 4
Eglwysilan....	Pontypridd ..	587 ; 1
Egremont	Whitehaven ..	575 ; 4
Egton	Whitby	532 ; 1
Elham	Elham	65 ; 2
Eling.....	New Forest ..	96 ; 3
Elland	Halifax	496 ; 4
Ellel	Lancaster	479 ; 1
Ellesmere	Ellesmere	353 ; 3
Elsdon	Rothbury	567 ; 2
Eltham	Lewisham	28 ; 1
Elton.....	Bury	462 ; 7
Ely.....	Ely	182 ; 3
Embleton	Alnwick	563 ; 3
Enderby	Blaby	403 ; 2
Enfield	Edmonton	129 ; 4
Epping.....	Epping	187 ; 2
Epsom	Epsom	30 ; 2
Epworth	Thorne	512 ; 1
Ercall Magna	Wellington (Salop).	357 ; 1
Erdington	Aston.....	387 ; 3
Escrick	York	516 ; 5
Esher	Kingston	39 ; 4
Eton	Eton	141 ; 2
Evercreech....	Shepton Mallet	313 ; 2
Evershot	Beaminster....	267 ; 1
Evesham.....	Evesham	381 ; 1
Exeter	Exeter	272 ; 1
Exmouth	St. Thomas	271 ; 2
Eynsford.....	Aylsham	223 ; 1
Eynsham	Witney	153 ; 1
Eythorn	Eastry	63 ; 3

F

SUB-DISTRICT.	DISTRICT.	No.
Failsworth....	Prestwich	467 ; 3
Fairford	Cirencester ..	331 ; 3
Fakenham	Walsingham ..	234 ; 1
Falmouth	Falmouth	298 ; 2
Fareham	Fareham	90 ; 1
Faringdon	Faringdon	114 ; 2
Farnborough..	Hartley Wintney	107 ; 2
Farnham	Farnham.....	33 ; 3
Farningham ..	Dartford	42 ; 3
Farnworth ..	Bolton	461 ; 1
Faversham....	Faversham ..	59 ; 2
Fawley	New Forest ..	96 ; 2
Fazakerley....	West Derby ..	455 ; 3
Fazeley	Tamworth	368 ; 2
Feckenham ..	Alcester	397 ; 1
Fenny Stratford.	Newport Pagnell.	145 ; 1
Fenton	Stoke upon Trent	363 ; 4
Fernhurst	Midhurst	85 ; 2
Ferriby	Sculcoates	520 ; 3
Festiniog	Festiniog	625 ; 2
Fewston	Wharfedale ..	491 ; 2
Filey	Scarborough ..	526 ; 1
Fincham	Downham	238 ; 3
Finchingfield..	Braintree.....	199 ; 1
Finchley	Barnet	128 ; 3
Finsbury	Holborn	13 ; 7
Fishguard	Haverfordwest	600 ; 4
Flamstead	Hemel Hempstead.	138 ; 3
Flaxton	York	516 ; 7
Fleetwood	Fylde	477 ; 4
Flint	Holywell	617 ; 3
Foleshill	Foleshill	391 ; 1
Folkestone	Elham	65 ; 1
Fontmell	Shaftesbury ..	258 ; 2
Ford	Glendale	566 ; 1
Fordham.....	Lexden.....	197 ; 3
Fordingbridge	Fordingbridge	95 ; 1
Forest Gate ..	West Ham	186 ; 4
Formby	Ormskirk	457 ; 4
Forncett	Depwade.....	230 ; 3
Fornham	Thingoe	205 ; 2
Foston	Driffield	524 ; 1
Fowey	St. Austell	296 ; 1
Fownhope	Hereford	339 ; 2
Framfield	Uckfield	73 ; 2
Framlingham	Plomesgate....	215 ; 1
Frampton	Wheatenhurst	328 ; 2
Frant	Ticehurst.....	72 ; 4
Frensham	Farnham.....	33 ; 4
Frimley	Farnham.....	33 ; 1
Frodsham	Runcorn	446 ; 3
Frome	Frome	312 ; 2
Fulbourn.....	Chesterton	178 ; 2
Fulham	Fulham	2 ; 3
Fyfield.....	Abingdon	115 ; 1

G

SUB-DISTRICT.	DISTRICT.	No.
Gainsborough	Gainsborough	426 ; 3
Gargrave.....	Skipton.....	485 ; 2
Garsdale	Sedbergh	483 ; 2
Garstang	Garstang	478 ; 3
Gateshead	Gateshead	555 ; 2
Gawsworth ..	Macclesfield ..	444 ; 7
Gayton	Freebridge Lynn.	236 ; 2
Gedney Hill ..	Holbeach.....	416 ; 1
Gelligaer.....	Merthyr Tydfil	588 ; 1
Geneurglynn	Aberystwith ..	605 ; 3
Gildersome....	Bramley	500 ; 2
Gillingham....	Medway	46 ; 2
Gillingham....	Shaftesbury ..	258 ; 3
Gisburn	Clitheroe.....	473 ; 1
Glastonbury ..	Wells.....	314 ; 2
Glossop	Glossop	442a ; 1
Gnosall.....	Newport (Salop).	358 ; 2
Godalming....	Guildford	32 ; 5
Godshill	Isle of Wight ..	91 ; 5
Godstone.....	Godstone.....	37 ; 1
Golcar	Huddersfield ..	495 ; 10
Gomersal	Dewsbury	502 ; 3
Goodman's Fields	Whitechapel ..	17 ; 3
Goole.....	Goole.....	513 ; 2
Gorleston.....	Yarmouth	219 ; 3
Gosberton	Spalding	415 ; 3
Goswell-street	Holborn	13 ; 4
Gower Eastern	Gower	593 ; 1
Gower Western	Gower	593 ; 2
Grampound ..	St. Austell	296 ; 4
Grantham North	Grantham	419 ; 2
Grantham South	Grantham	419 ; 1
Grassington ..	Skipton	485 ; 7
Gravesend	Gravesend	43 ; 1
Grayrigg	Kendal	579 ; 2
Grays	Orsett	190 ; 1
Gray's Inn-lane	Pancras	8 ; 3
Greasley	Basford	430 ; 1
Great Baddow	Chelmsford ..	192 ; 4
Great Bolton..	Bolton	461 ; 10
Great Easton..	Uppingham ..	412 ; 2
Great Grimsby	Grimsby	424a ; 1
Great Torrington.	Torrington	286 ; 5
Great Wakering	Rochford	193 ; 4
Great Waltham	Chelmsford ..	192 ; 3
Greengate	Salford	465 ; 3
Greenwich East	Greenwich	27 ; 5
Greenwich West.	Greenwich	27 ; 4
Gresley	Burton upon Trent.	367 ; 3
Greystoke ...	Penrith.....	569 ; 2
Gringley	East Retford ..	427 ; 1
Guildford	Guildford	32 ; 4
Guisborough ..	Guisborough ..	533 ; 4
Guiting.....	Winchcomb ..	334 ; 1
Gwennap	Redruth	300 ; 1
Gwnnws.....	Tregaron.....	606 ; 1
Gyffylliog	Ruthin	619 ; 4

H

SUB-DISTRICT.	DISTRICT.	No.
Haddenham ..	Aylesbury	143 ; 1
Haddenham ..	Ely	182 ; 1
Hadleigh.....	Cosford.....	204 ; 2
Haggerston....	Shoreditch	15 ; 4
Hale	Prescot.....	456 ; 1
Halesowen....	Stourbridge ..	375 ; 1
Halesworth ..	Blything	216 ; 2
Halford	Shipston on Stour.	398 ; 3
Halifax	Halifax	496 ; 3
Hallam	Ecclesall Bierlow.	508 ; 1
Halliwell.....	Bolton	461 ; 3
Halsall	Ormskirk	457 ; 3
Halstead	Halstead	198 ; 1
Haltwhistle ..	Haltwhistle ..	560 ; 1
Hambledon ..	Droxford	102 ; 3
Hampstead ..	Hampstead....	7 ; 1
Hampton	Kingston	39 ; 5
Hamsterley ..	Auckland	545 ; 2
Handsworth ..	Sheffield	509 ; 8
Handsworth ..	West Bromwich.	373 ; 1
Hanley.....	Stoke upon Trent.	363 , 1
Hanley Castle	Upton on Severn.	380 ; 1
Hanmer	Ellesmere	353 ; 2
Harberton	Totnes	274 ; 7
Harborne	Kings Norton	385 ; 3
Hardingstone	Hardingstone	159 ; 2
Haresfield	Wheatenhurst	328 ; 1
Harleston	Depwade.....	230 ; 1
Harlow.....	Epping	187 ; 3
Harpenden....	St. Albans	136 ; 1
Harptree.....	Clutton.....	316 ; 1
Harraton.....	Chester le Street.	552 ; 2
Harrington....	Whitehaven ..	575 ; 1
Harrogate	Knaresborough	489 ; 3
Harrold	Bedford	171 ; 3
Harrow	Hendon	127 ; 1
Hartest.....	Sudbury	203 ; 5
Harting	Midhurst	85 ; 3
Hartland	Bideford	287 ; 4
Hartlepool	Hartlepool	544 ; 1
Hartley Wintney.	Hartley Wintney.	107 ; 3
Hartshorn	Ashby de la Zouch.	406 ; 2
Harwich	Tendring	195 ; 2
Harwood	Blackburn	474 ; 2
Haslingden ..	Haslingden....	471 ; 3
Hatfield	Dunmow	200 ; 3
Hatfield	Hatfield	135 ; 1
Hatherleigh ..	Okehampton ..	281 ; 2
Havant	Havant	87 ; 1
Haverfordwest	Haverfordwest	600 ; 2
Haverhill	Risbridge.....	202 ; 1
Hawarden	Chester.....	450 ; 4
Hawes	Aysgarth	539 ; 2
Hawkesbury ..	Chipping Sodbury.	322 ; 3
Hawkhurst ..	Cranbrook	52 ; 2
Hawkshead ..	Ulverston	481 ; 6
Haworth	Keighley	492 ; 3
Hay	Hay	610 ; 2
Hayes	Uxbridge.....	125 ; 3
Hayfield	Hayfield	442b ; 1
Hayton.....	Brampton	570 ; 1
Hazelgrove....	Stockport	443 ; 7
Headcorn	Hollingbourn..	51 ; 3
Heaton	Lancaster	479 ; 2

Sub-District.	District.	No.
Heaton Norris	Stockport	443; 3
Heavitree	St. Thomas	271; 5
Hebden Bridge	Todmorden	493; 1
Hedingham	Halstead	198; 2
Hedon	Sculcoates	520; 5
Hellingley	Hailsham	71; 2
Helmsley	Helmsley	530; 1
Helston	Helston	290; 2
Hemel Hempstead.	Hemel Hempstead.	138; 2
Hemsworth	Hemsworth	505; 1
Hendon	Hendon	127; 4
Henley	Henley	147; 1
Henstead	Henstead	227; 2
Hereford City	Hereford	339; 4
Herne	Blean	58; 2
Hertford	Hertford	134; 2
Hessle	Sculcoates	520; 4
Hetton le Hole	Houghton le Spring.	551; 2
Heworth	Gateshead	555; 1
Hexham	Hexham	559; 2
Heytesbury	Warminster	251; 3
Heywood	Bury	462; 4
HighamFerrers	Wellingborough	163; 2
High Bickington.	Torrington	286; 1
Highbury	Islington	9; 4
Highclere	Kingsclere	111; 1
High Hoyland	Wortley	507; 2
High Littleton	Clutton	316; 3
HighLongtown	Longtown	571; 1
Highworth	Swindon	241; 1
Hillingdon	Uxbridge	125; 1
Hillington	Freebridge Lynn.	236; 1
Hinckley	Hinckley	404; 2
Hindley	Wigan	458; 4
Hindon	Tisbury	256; 3
Hitchin	Hitchin	133; 2
Hoddesdon	Ware	130; 1
Holbeach	Holbeach	416; 3
Holbeck	Holbeck	499; 1
Holborn	Holborn	13; 1
Holbrook	Samford	212; 2
Hollingbourn	Hollingbourn	51; 1
Holme	Howden	518; 1
Holmfirth	Huddersfield	495; 3
Holsworthy	Holsworthy	288; 2
Holt	Erpingham	222; 3
Holt	Martley	378; 2
Holt	Wrexham	618; 1
Holyhead	Holyhead	631; 3
Holy Trinity	Coventry	392; 2
Holywell	Holywell	617; 2
Honiton	Honiton	270; 1
Honley	Huddersfield	495; 2
Hoo	Hoo	45; 1
Horbury	Wakefield	503; 6
Horley	Reigate	36; 2
Horncastle	Horncastle	421; 2
Hornchurch	Romford	189; 4
Horndean	Catherington	103; 1
Hornsea	Skirlaugh	523; 4
Hornsey	Edmonton	129; 1
Horsforth	Wharfedale	491; 1
Horsley	Belper	437; 2
Horsley	Stroud	329; 7
Horton	Bradford	497a; 4
Horwich	Bolton	461; 4
Hougham	Dover	64; 3
Houghton le Spring.	Houghton le Spring.	551; 1
Hovingham	Malton	527; 4
Howden	Howden	518; 3
Hoxton New Town.	Shoreditch	15; 2
Hoxton Old Town.	Shoreditch	15; 3
Hucknall Torkard	Basford	430; 4
Huddersfield	Huddersfield	495; 8
Hulme	Chorlton	484; 4
Hulton	Bolton	461; 2
Humber	Hull	521; 1
Humbleton	Skirlaugh	523; 1
Humbleyard	Henstead	227; 1
Hungerford	Hungerford	113; 2
Hunmanby	Bridlington	525; 3
Hunslet	Hunslet	498; 1
Huntingdon	Huntingdon	168; 4
Huntspill	Bridgwater	307; 5
Hursley	Winchester	101; 4
Hurstbourne Tarrant.	Andover	110; 4
Hurstmonceaux.	Hailsham	71; 1
Hurstpierpoint	Cuckfield	75; 3
Hutton	Stokesley	535; 2
Hutton Bushell	Scarborough	526; 3
Huyton	Prescot	456; 3
Hyde	Stockport	443; 2
Hythe	Elham	65; 3
I		
Ibstock	Market Bosworth.	405; 2
Idle	North Bierley	497b; 7
Ilford	Romford	189; 2
Ilfracombe	Barnstaple	285; 4
Ilkeston	Basford	430; 2
Ilkley	Wharfedale	491; 4
Illogan	Redruth	300; 3
Ilminster	Chard	309; 1
Ilsley	Wantage	116; 2
Ingatestone	Chelmsford	192; 1
Ipstones	Cheadle	365; 2
Ipswich Eastern.	Ipswich	213; 2
Ipswich Western.	Ipswich	213; 1
Iron Acton	Chipping Sodbury.	322; 4
Isfield	Uckfield	73; 3
Isleworth	Brentford	126; 1
Islington	Liverpool	453; 5
Islington	Islington	9; 3
Islington South-east.	Islington	9; 2
Islington South-west.		
Iver	Eton	141; 1
Ivinghoe	Leighton Buzzard.	175; 3
Ixworth	Thingoe	205; 3
J		
Jarrow	South Shields	554; 2
K		
Kea	Truro	297; 6
Keighley	Keighley	492; 2
Kempsey	Upton on Severn.	380; 3
Kenarth	Newcastle in Emlyn.	602; 1
Kendal	Kendal	579; 4
Kenilworth	Warwick	395; 3
Kenninghall	Guiltcross	231; 2
Kennington First.	Lambeth	24; 4
Kennington Second.	Lambeth	24; 5
Kensington Town.	Kensington	1b; 1
Kentchurch	Hereford	339; 6
Kentish Town	Pancras	8; 6
Kenton	St. Thomas	271; 7
Kent-road	St. Saviour Southwark.	22; 3
Kenwyn	Truro	297; 5
Kerry	Newtown	614; 3
Kessingland	Mutford	218; 1
Keswick	Cockermouth	574; 1
Kettering	Kettering	164; 1
Kettlewell	Skipton	485; 1
Keynsham	Keynsham	318; 3
Kidderminster	Kidderminster	376; 3
Kildwick	Skipton	485; 4
Kilkhampton	Stratton	289; 1
Kilmersdon	Frome	312; 4
Kimbolton	St. Neots	170; 2
Kingsbridge	Kingsbridge	275; 4
Kingsclere	Kingsclere	111; 2
Kingsland	Leominster	342; 3
Kings Langley	Hemel Hempstead.	138; 1
Kings Lynn	Kings Lynn	237; 1
Kings Norton	Kings Norton	385; 1
Kingston	Kingston	39; 2
Kingston and East Southsea.	Portsea Island	88; 2
Kingswinford	Stourbridge	375; 3
Kingswood	Keynsham	318; 2
Kington	Kington	343; 3
Kinsham	Kington	343; 4
Kintbury	Hungerford	113; 1
Kinver	Wolverhampton.	371; 2
Kirkburton	Huddersfield	495; 5
Kirkby Lonsdale.	Kendal	579; 3
Kirkby Malham.	Settle	484; 4
Kirkby Malzeard.	Ripon	487; 2
Kirkby Moorside.	Helmsley	530; 3
Kirkby Stephen.	East Ward	577; 2
Kirkdale	West Derby	455; 6
Kirkham	Fylde	477; 1
Kirkheaton	Huddersfield	495; 7
Kirkoswald	Penrith	569; 3
Kirkstall	Leeds	501; 4
Kirkwhelpington.	Bellingham	561
Kirton	Boston	417; 1
Knaresborough.	Knaresborough	489; 1
Knayton	Thirsk	529; 4
Kneesall	Southwell	432; 2
Knighton	Knighton	611; 2
Knockin	Oswestry	352; 1
Knottingley	Pontefract	504; 1
Knott Lanes	Ashton under Lyne.	468; 1
Knowle	Bristol	320; 7
Knowle	Solihull	394; 2
Knutsford	Bucklow (Altrincham).	445; 4
L		
Lady Wood	Birmingham	386; 1
Lambeth Church 1st.	Lambeth	24; 2
Lambeth Church 2nd.	Lambeth	24; 3
Lambourn	Hungerford	113; 3
Lampeter	Lampeter	603; 3
Lancaster	Lancaster	479; 3
Lanchester	Lanchester	548; 3
Langport	Langport	306; 2
Langtoft	Driffield	524; 4
Lanlivery	Bodmin	294; 1
Lastingham	Pickering	531; 1
Lathom	Ormskirk	457; 9
Launceston	Launceston	291; 4
Lavenham	Cosford	204; 1
Lavington	Devizes	247; 2
Leadenham	Sleaford	418; 3
Leake	Loughborough	407; 2
Leamington	Warwick	395; 2
Leatherhead	Epsom	30; 3
Ledbury	Ledbury	337; 1
Lee	Lewisham	29; 2
Leek	Leek	364; 3
Leek Frith	Leek	364; 4

Sub-District.	District.	No.
Leigh	Leigh	460 ; 3
Leigh	Martley	378 ; 3
Leighton Buzzard.	Leighton Buzzard.	175 ; 1
Leintwardine	Ludlow	344 ; 1
Lenham	Hollingbourn	51 ; 2
Leominster	Leominster	342 ; 1
Lerrin	Liskeard	293 ; 4
Leven	Beverley	519 ; 4
Lever	Bolton	461 ; 11
Leverington	Wisbech	185 ; 1
Lewes	Lewes	76 ; 3
Lowisham	Lewisham	28 ; 3
Lewknor	Thame	148 ; 1
Leyburn	Leyburn	538 ; 2
Leyland	Chorley	475 ; 2
Leyton	West Ham	186 ; 6
Lichfield	Lichfield	389 ; 1
Lifton	Tavistock	280 ; 4
Limehouse	Stepney	19 ; 3
Lincoln Home	Lincoln	420 ; 2
Lincoln North-east.	Lincoln	420 ; 3
Lincoln South-west.	Lincoln	420 ; 1
Lindfield	Cuckfield	75 ; 1
Linton	Linton	180 ; 2
Liskeard	Liskeard	293 ; 2
Litcham	Mitford	233 ; 5
Litherland	West Derby	455 ; 2
Little Bolton	Bolton	461 ; 9
Littlehampton	East Preston	82 ; 2
Littleport	Ely	182 ; 4
Liversedge	Dewsbury	502 ; 4
Llanarmon	Ruthin	619 ; 1
Llanarth	Abergavenny	582 ; 1
Llanbister	Knighton	611 ; 3
Llanboidy	Narberth	596 ; 1
Llandaff	Cardiff	596 ; 1
Llanddausant	Llandovery	595 ; 1
Llanddeusant	Holyhead	631 ; 2
Llandebie	Llandilofawr	596 ; 5
Llandilo	Llandilofawr	596 ; 4
Llandilotalybont.	Swansea	592 ; 1
Llandingat	Llandovery	595 ; 4
Llandisilio	Aberayron	604 ; 1
Llandwrog	Carnarvon	627 ; 1
Llandygwydd	Cardigan	601 ; 3
Llandyrnog	Ruthin	619 ; 6
Llandyssil	Newcastle in Emlyn.	602 ; 3
Llanelidan	Ruthin	619 ; 3
Llanelly	Crickhowell	609 ; 3
Llanelly	Llanelly	594 ; 2
Llanfair	Llanfyllin	616 ; 1
Llanfairary-bryn.	Llandovery	595 ; 5
Llanfairfechan	Bangor	628 ; 3
Llanfechell	Anglesey	630 ; 3
Llanfynydd	Llandilofawr	596 ; 2
Llangadock	Llandovery	595 ; 2
Llangafelach	Swansea	592 ; 2
Llangathen	Llandilofawr	596 ; 3
Llangefni	Anglesey	630 ; 1
Llangeitho	Tregaron	606 ; 2
Llangendeirne	Carmarthen	597 ; 1
Llangibby	Pontypool	584 ; 2
Llangollen	Corwen	622 ; 2
Llangorse	Brecknock	608 ; 4
Llangynidr	Crickhowell	609 ; 2
Llanidan	Carnarvon	627 ; 4
Llanidloes	Newtown	614 ; 1
Llanllechid	Bangor	628 ; 4
Llannon	Llanelly	594 ; 4
Llanrhaiadr	Llanfyllin	616 ; 3
Llanrhaiadr	Ruthin	619 ; 5
Llanrhystyd	Aberystwith	605 ; 1
Llanrug	Carnarvon	627 ; 2
Llanrwst	Llanrwst	621 ; 1
Llansadwrn	Llandovery	595 ; 3
Llansaintffraid	Llanfyllin	616 ; 2
Llansantffraid	Aberayron	604 ; 2
Llansamlet	Swansea	592 ; 4
Llansilin	Oswestry	352 ; 2
Llantarnam	Newport (Monmouth).	585 ; 4
Llantrisant	Pontypridd	587 ; 3
Llanvihangel	Abergavenny	582 ; 2
Llanwenog	Lampeter	603 ; 4
Llanwnog	Newtown	614 ; 2
Llanwonno	Pontypridd	587 ; 2
Llanwrtyd	Builth	607 ; 1
Llanybyther	Lampeter	603 ; 1
Lockington	Beverley	519 ; 3
Lockton	Pickering	531 ; 4
Lockwood	Huddersfield	495 ; 9
Loddon	Loddon	229 ; 2
Loftus	Guisborough	533 ; 1
London-road	St. Saviour Southwark.	22 ; 5
Long Ashton	Long Ashton	319 ; 1
Longbenton	Tynemouth	557 ; 5
Longbridge Deverill.	Warminster	251 ; 2
Long Buckby	Daventry	161 ; 3
Longnor	Leek	364 ; 5
Longparish	Andover	110 ; 1
Long Preston	Settle	484 ; 3
Long Sutton	Holbeach	416 ; 2
Longton	Preston	476 ; 1
Longton	Stoke upon Trent.	303 ; 5
Looe	Liskeard	293 ; 3
Loose	Maidstone	50 ; 2
Loughborough	Loughborough	407 ; 1
Loughor	Llanelly	594 ; 1
Louth	Louth	423 ; 2
Lower Holloway.	Islington	9 ; 2
Lower Merthyr Tydfil.	Merthyr Tydfil	588 ; 2
Lower Mitton	Kidderminster	376 ; 4
Lowestoft	Mutford	218 ; 2
Low Longtown	Longtown	571 ; 2
Lowther	West Ward	578 ; 2
Lowton	Leigh	460 ; 1
Luddenden	Halifax	496 ; 7
Ludham	Smallburgh	221 ; 1
Ludlow	Ludlow	344 ; 2
Luton	Luton	176 ; 2
Lutterworth	Lutterworth	400 ; 1
Lydbury	Clun	345 ; 4
Lydd	Romney Marsh	66 ; 2
Lydney	Chepstow	580 ; 2
Lyme	Axminster	289 ; 1
Lymington	Lymington	92 ; 1
Lymm	Bucklow (Altrincham).	445 ; 3
Lyncombe	Bath	317 ; 3
Lyndhurst	New Forest	96 ; 1
Lytchett	Poole	262 ; 3
Lytham	Fylde	477 ; 2
Lythe	Whitby	532 ; 3
M		
Machynlleth	Machynlleth	613 ; 1
Madeley	Madeley	350 ; 2
Madley	Hereford	339 ; 5
Maesteg	Bridgend	589 ; 1
Maiden Newton.	Dorchester	265 ; 3
Maidstone	Maidstone	50 ; 3
Maidon	Maidon	194 ; 3
Malmesbury Eastern.	Malmesbury	243 ; 1
Malmesbury Western.	Malmesbury	243 ; 2
Malpas	Whitchurch (Salop).	355 ; 2
Maltby	Rotherham	510 ; 6
Malton	Malton	527 ; 3
Manningtree	Tendring	195 ; 3
Mansfield	Mansfield	429 ; 5
Marazion	Penzance	301 ; 3
March	North Witchford.	183 ; 2
Maresfield	Uckfield	73 ; 4
Margam	Neath	590 ; 1
Margate	Thanet	62 ; 2
Market Bosworth.	Market Bosworth.	405 ; 1
Market Drayton.	Market Drayton.	356 ; 2
Market Harborough.	Market Harborough.	401 ; 1
Market Rasen	Caistor	424b ; 2
Market Weighton.	Pocklington	517 ; 3
Marlborough	Marlborough	246 ; 1
Marlow	Wycombe	142 ; 2
Marple	Stockport	443 ; 1
Marshfield	Chipping Sodbury.	322 ; 2
Marske	Guisborough	533 ; 3
Martley	Martley	378 ; 1
Martock	Yeovil	310 ; 3
Marton	Gainsborough	426 ; 4
Maryport	Cockermouth	574 ; 4
Masham	Bedale	537 ; 2
Matlock	Bakewell	440 ; 2
Mattishall	Mitford	233 ; 2
Mayfair	St. George Hanover-square.	4 ; 1
Mayfield	Ashbourne	438 ; 2
Measham	Ashby de la Zouch.	406 ; 1
Melbourn	Royston	132 ; 3
Melbourne	Shardlow	435 ; 2
Melford	Sudbury	203 ; 4
Melksham	Melksham	248 ; 1
Mellor	Blackburn	474 ; 3
Melton Mowbray.	Melton Mowbray.	410 ; 2
Mendlesham	Hartismere	209 ; 1
Mere	Mere	257 ; 1
Meriden	Meriden	388 ; 2
Methwold	Thetford	240 ; 1
Mevagissey	St. Austell	296 ; 3
Micheldever	Winchester	101 ; 1
Michelmersh	Romsey	99 ; 2
Micklegate	York	516 ; 3
Middleham	Leyburn	538 ; 1
Middlesbrough	Middlesbrough	534 ; 1
Middleton	FreebridgeLynn	236 ; 3
Middleton	Oldham	469 ; 4
Middleton	Teesdale	546 ; 3
Middlewich	Northwich	447 ; 4
Middlezoy	Bridgwater	307 ; 3
Midhurst	Midhurst	85 ; 1
MidsomerNorton.	Clutton	316 ; 4
Milborne Port	Wincanton	311 ; 2
Mildenhall	Mildenhall	207 ; 1
Mile End New Town.	Whitechapel	17 ; 2
Mile End Old Town Eastern.	Mile End Old Town.	20 ; 2
Mile End Old Town Western.	Mile End Old Town.	20 ; 1
Milford	Haverfordwest	600 ; 1
Milford	Lymington	92 ; 2
Millbrook	SouthStoneham	98 ; 3
Milnthorpe	Kendal	579 ; 5
Milton	Hardingstone	159 ; 3
Milton	Milton	60 ; 1
Milton Abbas	Blandford	260 ; 1
Milton Abbot	Tavistock	280 ; 3
MiltonDamerel	Holsworthy	288 ; 1
Milverton	Wellington (Somerset).	305 ; 2
Minchinhampton.	Stroud	329 ; 6
Minehead	Williton	303 ; 1
Minster	Sheppey	61 ; 1
Minster	Thanet	62 ; 1
Mirfield	Dewsbury	502 ; 5
Missenden	Amersham	140 ; 1
Misterton	Gainsborough	426 ; 2
Mitcham	Croydon	38 ; 2
Modbury	Kingsbridge	275 ; 5
Mold	Holywell	617 ; 4
Monk Wearmouth.	Sunderland	553 ; 4
Monmouth	Monmouth	581 ; 2
Montford	Atcham	351 ; 4
Montgomery	Forden	615 ; 1
Morchard Bishop.	Crediton	282 ; 1
MoretonHampstead.	Newton Abbot	273 ; 3
Moreton Say	MarketDrayton	356 ; 1
Morice	Devonport	279 ; 2
Morland	West Ward	578 ; 1
Morley	Dewsbury	502 ; 1
Morpeth	Morpeth	562 ; 1
Mortlake	Richmond (Surrey).	40 ; 2

Sub-District.	District.	No.
Mossley	Ashton under Lyne.	468; 7
Mottram	Ashton under Lyne.	468; 8
Moulton	Spalding	415; 5
Mount Pleasant	Liverpool	453; 4
Much Wenlock	Madeley	350; 4
Much Woolton	Prescot	456; 2
Muker	Reeth	540; 1
Muncaster	Bootle	576; 1
Munslow	Ludlow	344; 4
Mylor	Falmouth	298; 1
Mynyddyslwyn	Newport (Monmouth).	585; 5
Myton	Hull	521; 2

N

Sub-District.	District.	No.
Nantmel	Rhayader	612; 2
Nantwich	Nantwich	449; 2
Narberth	Narberth	598; 2
Neath	Neath	590; 2
Needham Market.	Bosmere	211; 2
Nelson	Burnley	472; 4
Neston	Wirral	451; 1
Netheravon	Pewsey	252; 1
Netherbury	Beaminster	267; 2
Nevin	Pwllheli	626; 4
Newark	Newark	433; 3
Newbury	Newbury	112; 1
Newcastle under Lyme.	Newcastle under Lyme.	361; 2
Newent	Newent	326; 1
Newhaven	Lewes	76; 4
Newlyn	St. Columb	295; 3
Newmarket	Newmarket	181; 2
Newmill	Huddersfield	495; 4
Newnham	Westbury on Severn.	325; 1
Newport	Cardigan	601; 1
Newport	Isle of Wight	91; 2
Newport	Newport (Monmouth).	585; 3
Newport	Newport (Salop)	358; 1
Newport	Saffron Walden	201; 1
Newport Pagnell.	Newport Pagnell.	145; 2
New Romney	Romney Marsh	66; 1
Newsham	Richmond (Yorks).	541; 3
Newton	Ashton under Lyne.	468; 5
Newton	Prestwich	467; 1
Newton Abbot	Newton Abbot	273; 5
Newton in Makerfield.	Warrington	459; 1
Newtown	Newtown	614; 4
Norbury	Clun	345; 3
Norhamshire and Islandshire.	Berwick	565; 2
Normanton	Wakefield	503; 3
Northallerton	Northallerton	536; 2
Northam	Bideford	287; 2
North Bierley	North Bierley	497b; 3
North Bishop Wearmouth.	Sunderland	553; 1
North Bury	Bury	462; 6
North Collingham.	Newark	433; 1
North Curry	Taunton	306 2
North-east Leicester.	Leicester	409 2
North Elmham	Mitford	233; 6
North End and Buckland.	Portsea Island	88; 1
North Everton	West Derby	455; 7
Northfleet	Strood	44; 1
North Hackney	Hackney	10; 2
North Hammersmith.	Fulham	2; 1
North Hill	Launceston	291; 5
North Horsham	Horsham	79; 2
North Leeds	Leeds	501; 2
North Meols	Ormskirk	457; 5
Northowram	Halifax	496; 9
North Petherton.	Bridgwater	307; 2
North Petherwin.	Launceston	291; 2
North Sheffield	Sheffield	509; 2
North Tawton	Okehampton	281; 5
North Witham	Smallburgh	221; 4
North-west Leicester.	Leicester	409; 1
North-west Rotherham.	Rotherham	510; 3
Northwich	Northwich	447; 2
Norton	Ecclesall Bierlow.	508; 3
Norton	Leek	364; 1
Norwood	Lambeth	24; 7
Nottingham North-east.	Nottingham	431; 3
Nottingham North-west.	Nottingham	431; 4
Nottingham South-east.	Nottingham	431; 2
Nottingham South-west.	Nottingham	431; 1
Nuneaton	Nuneaton	390; 1
Nuneham Courtney.	Abingdon	115; 3
Nunney	Frome	312; 1

O

Sub-District.	District.	No.
Oakham	Oakham	411; 1
Odiham	Hartley Wintney.	107; 1
Ogmore	Bridgend	589; 2
Okehampton	Okehampton	281; 3
Oldbury	West Bromwich	373; 2
Oldham above Town.	Oldham	469; 2
Oldham below Town.	Oldham	469; 1
Olney	Newport Pagnell.	145; 3
Ombersley	Droitwich	383; 1
Orcheston	Amesbury	253; 1
Ore	Hastings	68; 1
Orford	Plomesgate	215; 2
Ormesby	Middlesbrough	534; 2
Ormskirk	Ormskirk	457; 8
Orsett	Orsett	190; 2
Orton	East Ward	577; 3
Ossett	Dewsbury	502; 8
Oswaldkirk	Helmsley	530; 2
Oswaldtwistle	Blackburn	474; 6
Oswestry	Oswestry	352; 3
Otley	Wharfedale	491; 3
Ottery St. Mary	Honiton	270; 2
Oundle	Oundle	166; 1
Ovenden	Halifax	496; 8
Over	Northwich	447; 3
Overton	Ellesmere	353; 1
Oving	Westhampnett	83; 1
Oxford	Oxford	150; 1

P

Sub-District.	District.	No.
Padiham	Burnley	472; 3
Padstow	St. Columb	295; 1
Paignton	Totnes	274; 1
Painswick	Stroud	329; 2
Paracombe	Barnstaple	285; 2
Parkham	Bideford	287; 3
Pateley Bridge	Pateley Bridge	486; 2
Patrington	Patrington	522; 1
Peckham	Camberwell	26; 3
Pemberton	Wigan	458; 5
Pembrey	Llanelly	594; 3
Pembroke	Pembroke	599; 2
Penarth	Cardiff	586; 5
Penbryn	Newcastle in Emlyn.	602; 2
Pencarreg	Lampeter	603; 2
Pendle	Burnley	472; 6
Pendleton	Salford	465; 1
Penkelly	Brecknock	608; 3
Penistone	Wortley	507; 3
Penrith	Penrith	569; 1
Penryn	Falmouth	298; 3
Penshurst	Sevenoaks	48; 3
Penzance	Penzance	301; 4
Pershore	Pershore	382; 2
Peterborough	Peterborough	167; 2
Peterafield	Peterafield	104; 1
Petworth Northern.	Petworth	80; 1
Petworth Southern.	Petworth	80; 2
Phillack	Redruth	300; 5
Pickering	Pickering	531; 2
Pinchbeck	Spalding	415; 1
Pitminster	Taunton	306; 1
Plaistow	West Ham	186; 2
Pleasley	Mansfield	429; 2
Plumstead East	Woolwich	29; 5
Plumstead West	Woolwich	29; 4
Plympton	Plympton St. Mary.	276; 2
Pocklington	Pocklington	517; 2
Polden Hill	Bridgwater	307; 6
Pontardawe	Pontardawe	591; 1
Pontefract	Pontefract	504; 3
Ponteland	Castle Ward	558; 1
Pontesbury	Atcham	351; 2
Pontypool	Pontypool	584; 1
Poole	Poole	262; 2
Poplar	Poplar	21; 3
Poppleton	Great Ouseburn	488; 3
Portland	Weymouth	264; 3
Portsea and Landport.	Portsea Island	88; 3
Portsmouth and Mid Southsea.	Portsea Island	88; 4
Potterspury	Potterspury	158; 1
Potton	Biggleswade	172; 1
Prees	Wem	354; 2
Prescot	Prescot	456; 5
Prestbury	Macclesfield	444; 1
Presteigne	Knighton	611; 1
Prestwich	Prestwich	467; 5
Princes Risborough.	Wycombe	142; 3
Prittlewell	Rochford	193; 2
Probus	Truro	297; 1
Puddletown	Dorchester	265; 2
Pudsey	North Bierley	497b; 9
Pulborough	Thakeham	81; 1
Putford	Bideford	287; 5
Putney	Wandsworth	25; 5
Pwllheli	Pwllheli	626; 2

Q

Sub-District.	District.	No.
Quorndon	Barrow upon Soar.	408; 2

SUB-DISTRICT.	DISTRICT.	No.
R		
Radcliffe	Bury	462 ; 8
Radnor	Kington	343 ; 2
Radwinter	Saffron Walden	201 ; 3
Rainford	Prescot	456 ; 7
Rainow	Macclesfield	444 ; 3
Ramsbottom	Bury	462 ; 1
Ramsey	Huntingdon	168 ; 1
Ramsgate	Thanet	62 ; 3
Ramsgill	Pateley Bridge	486 ; 1
Ratcliff	Stepney	19 ; 2
Rattlesden	Stow	208 ; 2
Raunds	Thrapston	165 ; 2
Rawmarsh	Rotherham	510 ; 4
Rawtenstall	Haslingden	471 ; 1
Rayleigh	Rochford	193 ; 1
Rectory	Marylebone	6 ; 2
Redmarley	Newent	326 ; 2
Redruth	Redruth	300 ; 2
Reeth	Reeth	540 ; 2
Regent-road	Salford	465 ; 4
Regent's Park	Pancras	8 ; 1
Reigate	Reigate	38 ; 1
Repps	Erpingham	222 ; 1
Repton	Burton upon Trent.	367 ; 2
Rhayader	Rhayader	612 ; 1
Rheidol	Aberystwith	605 ; 4
Riccall	Selby	514 ; 3
Richmond	Richmond (Surrey).	40 ; 1
Richmond	Richmond (Yorks).	541 ; 1
Rickmansworth.	Watford	137 ; 3
Rillington	Malton	527 ; 1
Ringwood	Ringwood	94 ; 1
Ripley	Belper	437 ; 4
Ripley	Guildford	32 ; 2
Ripon	Ripon	487 ; 1
Ripponden	Halifax	496 ; 5
Riseley	Bedford	171 ; 1
Rivington	Chorley	475 ; 3
Rixton	Warrington	459 ; 5
Road	Frome	312 ; 3
Rochester and Chatham.	Medway	46 ; 1
Rochford	Rochford	193 ; 3
Rock Bedwellty.	Bedwellty	583 ; 3
Rodborough	Stroud	329 ; 5
Rogerstone	Newport (Monmouth).	585 ; 3
Romford	Romford	189 ; 1
Romsey	Romsey	99 ; 1
Roose	Pembroke	599 ; 3
Ropley	Alresford	105 ; 1
Ross	Ross	338 ; 2
Rothbury	Rothbury	567 ; 1
Rotherfield	Uckfield	73 ; 1
Rotherhithe	St. Olave Southwark.	23 ; 3
Rothley	Barrow upon Soar.	408 ; 3
Rothwell	Hunslet	498 ; 3
Rothwell	Kettering	164 ; 2
Rottingdean	Lewes	76 ; 5
Rougham	Thingoe	205 ; 1
Rowley Regis	Dudley	374 ; 1
Royston	Royston	132 ; 2
Royton	Oldham	469 ; 5
Ruabon	Wrexham	618 ; 2
Rugby	Rugby	393 ; 1
Rugeley	Lichfield	369 ; 2
Runcorn	Runcorn	446 ; 2
Ruthin	Ruthin	619 ; 2
Ryde	Isle of Wight	91 ; 3
Rye	Rye	67 ; 1
S		
Saffron Walden	Saffron Walden	201 ; 2
St. Agnes	Truro	297 ; 3
St. Albans	St. Albans	136 ; 2
St. Andrew	Newcastle upon Tyne.	556 ; 2
St. Andrew	Plymouth	277 ; 2
St. Andrew the Great.	Cambridge	179 ; 2
St. Andrew the Less.	Cambridge	179 ; 1
St. Anne Soho	Westminster	5 ; 2
St. Asaph	St. Asaph	620 ; 1
St. Aubyn	Devonport	279 ; 1
St. Augustine	Bristol	320 ; 3
St. Austell	St. Austell	296 ; 2
St. Bees	Whitehaven	575 ; 3
St. Botolph	London City	14 ; 1
St. Buryan	Penzance	301 ; 6
St. Chad	Atcham	351 ; 6
St. Clears	Carmarthen	597 ; 2
St. Clement	Headington	149 ; 2
St. Clement	Truro	297 ; 4
St. Columb	St. Columb	295 ; 2
St. Cuthbert	Carlisle	572 ; 2
St. David's	Haverfordwest	600 ; 3
St. Faith's	St. Faith's	224 ; 1
St. George	Birmingham	386 ; 3
St. George	Bristol	320 ; 8
St. George	Camberwell	26 ; 4
St. George	Long Ashton	319 ; 3
St. George	Manchester	466 ; 3
St. George North.	St. George in the East.	18 ; 1
St. Germans	St. Germans	292 ; 2
St. Giles	Cambridge	179 ; 3
St. Giles	Northampton	160 ; 1
St. Giles	Reading	119 ; 2
St. Giles North	St. Giles	11 ; 2
St. Helens	Prescot	456 ; 6
St. Ives	Penzance	301 ; 2
St. Ives	St. Ives	169 ; 4
St. James	Dover	64 ; 1
St. James Clerkenwell.	Holborn	13 ; 2
St. James Westminster.	Westminster	5 ; 1
St. John	Coventry	392 ; 1
St. John	Marylebone	6 ; 5
St. John	Preston	476 ; 4
St. John	St. George in the East.	18 ; 2
St. John	Weardale	547 ; 1
St. John Paddington.	Paddington	1a ; 2
St. John the Baptist.	Gloucester	327 ; 3
St. John Westminster.	St. George Hanover-square.	4 ; 3
St. Just	Truro	297 ; 2
St. Just in Penwith.	Penzance	301 ; 5
St. Keverne	Helston	299 ; 3
St. Mabyn	Bodmin	294 ; 2
St. Margaret Westminster.	St. George Hanover-square.	4 ; 4
St. Martin	Birmingham	386 ; 2
St. Martin	Liverpool	453 ; 1
St. Martin	Oswestry	352 ; 4
St. Martin in the Fields.	Strand	12 ; 1
St. Mary	Atcham	351 ; 5
St. Mary	Carlisle	572 ; 3
St. Mary	Dover	64 ; 2
St. Mary	Marylebone	6 ; 3
St. Mary	Reading	119 ; 1
St. Mary Extra	South Stoneham.	98 ; 1
St. Mary Magdalen.	Hastings	68 ; 3
St. Mary Newington.	St. Saviour Southwark.	22 ; 8
St. Mary Paddington.	Paddington	1a ; 1
St. Mary Redcliff.	Bristol	320 ; 5
St. Michael	Garstang	478 ; 2
St. Neots	St. Neots	170 ; 1
St. Nicholas	Cardiff	586 ; 6
St. Nicholas	Durham	549 ; 2
St. Nicholas	Gloucester	327 ; 2
St. Nicholas	Newcastle upon Tyne.	556 ; 3
St. Olave Southwark.	St. Olave Southwark.	23 ; 1
St. Oswald	Durham	549 ; 1
St. Paul	Bristol	320 ; 4
St. Peter	Preston	476 ; 3
St. Peter Walworth.	St. Saviour Southwark.	22 ; 7
St. Philip and St. Jacob.	Bristol	320 ; 6
St. Saviour Southwark	St. Saviour Southwark.	22 ; 2
St. Sepulchre	London City	14 ; 2
St. Stephens	Launceston	291 ; 3
St. Thomas	Liverpool	453 ; 3
St. Thomas	St. Thomas	271 ; 6
St. Weonards	Ross	338 ; 3
Salehurst	Ticehurst	72 ; 2
Salisbury	Salisbury	254 ; 3
Saltash	St. Germans	292 ; 3
Saltfleet	Louth	423 ; 4
Sandal	Wakefield	503 ; 2
Sandbach	Congleton	448 ; 3
Sandhurst	Easthampstead	122 ; 2
Sandwich	Eastry	63 ; 1
Sankey	Warrington	459 ; 3
Sawbridgeworth.	Bishop Stortford.	131 ; 1
Sawtry	Huntingdon	168 ; 2
Scarborough	Scarborough	526 ; 2
Scarisbrick	Ormskirk	457 ; 7
Scilly Islands	Scilly Islands	302 ; 1
Scotter	Gainsborough	426 ; 1
Seaford	Eastbourne	70 ; 3
Sedbergh	Sedbergh	483 ; 1
Sedgefield	Sedgefield	5435 ; 1
Sedgley	Dudley	374 ; 3
Selby	Selby	514 ; 2
Settle	Settle	484 ; 2
Sevenoaks	Sevenoaks	48 ; 2
Shadwell	Stepney	19 ; 1
Shaftesbury	Shaftesbury	258 ; 1
Shardlow	Shardlow	435 ; 3
Sharnbrook	Bedford	171 ; 2
Sharples	Bolton	461 ; 8
Shebbear	Torrington	286 ; 4
Sheffield Park	Sheffield	509 ; 4
Shelford	Chesterton	178 ; 3
Shelton	Stoke upon Trent.	363 ; 2
Shepton Mallet	Shepton Mallet	313 ; 1
Sherborne	Sherborne	266 ; 2
Sherburn	Scarborough	526 ; 4
Sherburn	Tadcaster	515 ; 3
Shifnal	Shifnal	349 ; 2
Shillington	Ampthill	173 ; 1
Shipdham	Mitford	233 ; 1
Shipley	North Bierley	4975 ; 6
Shipston on Stour.	Shipston on Stour.	398 ; 2
Shoreditch South.	Shoreditch	15 ; 1
Shoreham	Sevenoaks	48 ; 1
Shoreham	Steyning	78 ; 1
Shrivenham	Faringdon	114 ; 1
Sibsey	Boston	417 ; 3
Silverton	Tiverton	283 ; 1

SUB-DISTRICT.	DISTRICT.	NO.
Skelton	Guisborough	533 ; 2
Skelton	York	516 ; 1
Skipsea	Bridlington	525 ; 1
Skipton	Skipton	485 ; 5
Skirlaugh	Skirlaugh	523 ; 2
Slaidburn	Clitheroe	473 ; 2
Slaithwaite	Huddersfield	495 ; 1
Sleaford	Sleaford	418 ; 2
Smallburgh	Smallburgh	221 ; 2
Snaith	Goole	513 ; 3
Snettisham	Docking	235 ; 2
Soham	Newmarket	181 ; 3
Solihull	Solihull	394 ; 1
Sollershope	Ross	338 ; 1
Somersham	St. Ives	169 ; 2
Somers Town	Pancras	8 ; 4
Somerton	Langport	308 ; 1
Soothill	Dewsbury	502 ; 7
Southam	Southam	399 ; 1
Southampton	Southampton	97 ; 1
South Bishop Wearmouth.	Sunderland	553 ; 2
South Bury	Bury	462 ; 5
South Cave	Beverley	519 ; 1
South-east Hackney.	Hackney	10 ; 5
South-east Leeds.	Leeds	501 ; 1
South-east Rotherham.	Rotherham	510 ; 2
South Everton	West Derby	455 ; 8
South Hamlet	Gloucester	327 ; 4
South Hammersmith.	Fulham	2 ; 2
South Horsham	Horsham	79 ; 1
South Leicester	Leicester	409 ; 3
South Mimms	Barnet	128 ; 1
Southminster	Maldon	194 ; 1
South Molton	South Molton	284 ; 2
Southowram	Halifax	486 ; 2
South Petherton.	Yeovil	310 ; 2
South Sheffield	Sheffield	509 ; 3
South Shields	South Shields	554 ; 1
South Stoneham.	South Stoneham.	98 ; 2
South Walsham	Blofield	228 ; 2
Southwell	Southwell	432 ; 1
South-west Hackney.	Hackney	10 ; 4
Sowe	Foleshill	391 ; 2
Sowerby	Halifax	496 ; 6
Spalding	Spalding	415 ; 4
Spaldwick	Huntingdon	168 ; 3
Speen	Newbury	112 ; 2
Spilsby	Spilsby	422 ; 3
Spitalfields	Whitechapel	17 ; 1
Spondon	Shardlow	435 ; 5
Spotland further side.	Rochdale	470 ; 5
Spotland nearer side.	Rochdale	470 ; 4
Sprowston	St. Faith's	224 ; 2
Stafford	Stafford	359 ; 1
Staindrop	Teesdale	546 ; 1
Staines	Staines	124 ; 2
Stalbridge	Sturminster	259 ; 1
Stalham	Smallburgh	221 ; 3
Stalmine	Garstang	478 ; 1
Stalybridge	Ashton under Lyne.	468 ; 6
Stamford	Stamford	413 ; 1
Stamfordham	Castle Ward	558 ; 2
Standish	Wigan	458 ; 1
Standon	Ware	130 ; 4
Stanhope	Weardale	547 ; 2
Stanley	Wakefield	503 ; 4
Stanstead	Ware	130 ; 2
Stansted	Bishop Stortford.	131 ; 2
Stanway	Lexden	197 ; 2
Stanwix	Carlisle	572 ; 4
Stapleford	Shardlow	435 ; 4
Stapleton	Bristol	320 ; 9
Stebbing	Dunmow	200 ; 1
Steyning	Steyning	78 ; 2
Stickney	Spilsby	422 ; 1
Stillington	Easingwold	528 ; 1
Stilton	Peterborough	167 ; 1
Stockbridge	Stockbr'dge	100 ; 2
Stockport First	Stockport	443 ; 4
Stockport Second.	Stockport	443 ; 5
Stockton	Stockton	543a ; 1
Stogumber	Williton	303 ; 5
Stogursey	Williton	303 ; 4
Stoke	Devonport	279 ; 3
Stokenchurch	Wycombe	142 ; 4
Stoke Newington.	Hackney	10 ; 1
Stokenham	Kingsbridge	275 ; 2
Stokesley	Stokesley	535 ; 1
Stoke upon Trent.	Stoke upon Trent.	363 ; 3
Stone	Stone	360 ; 1
Stonehouse	Stroud	329 ; 1
Stottesden	Cleobury Mortimer.	347 ; 2
Stourbridge	Stourbridge	375 ; 2
Stowey	Bridgwater	307 ; 1
Stowmarket	Stow	208 ; 3
Stow on the Wold.	Stow on the Wold.	333 ; 2
Stradbroke	Hoxne	210 ; 1
Strand	Strand	12 ; 2
Stratford	West Ham	186 ; 1
Stratford on Avon.	Stratford on Avon.	396 ; 2
Stratton	Stratton	289 ; 2
Streatham	Wandsworth	25 ; 6
Stretford	Barton upon Irwell.	463 ; 3
Strood	Strood	44 ; 2
Stroud	Stroud	329 ; 4
Sturminster	Sturminster	259 ; 2
Sturry	Blean	58 ; 1
Sudbury	Sudbury	203 ; 3
Sudbury	Uttoxeter	366 ; 3
Sunbury	Staines	124 ; 1
Sunderland	Sunderland	553 ; 3
Surbiton	Kingston	39 ; 3
Sutton	Ely	182 ; 2
Sutton	Macclesfield	444 ; 6
Sutton	Sculcoates	520 ; 1
Sutton	Thirsk	529 ; 3
Sutton Coldfield.	Aston	387 ; 5
Sutton Courtney.	Abingdon	115 ; 4
Sutton in Ashfield.	Mansfield	429 ; 4
Swaffham	Swaffham	239 ; 1
Swalcliffe	Banbury	155 ; 2
Swanage	Wareham	263 ; 1
Swansea	Swansea	592 ; 3
Swavesey	St. Ives	169 ; 3
Swindon	Swindon	241 ; 2
Swinefleet	Goole	513 ; 1
Sydenham	Lewisham	28 ; 4
Syston	Barrow upon Soar.	408 ; 4
T		
Tadcaster	Tadcaster	515 ; 2
Talgarth	Hay	610 ; 1
Talley	Llandilofawr	596 ; 1
Talyllyn	Dolgelly	624 ; 1
Tamar	Devonport	279 ; 4
Tamworth	Tamworth	368 ; 1
Tanfield	Lanchester	548 ; 1
Tanworth	Solihull	394 ; 3
Tardebigg	Bromsgrove	384 ; 3
Tarleton	Ormskirk	457 ; 6
Tattenhall	Chester	450 ; 1
Tattershall	Horncastle	421 ; 3
Taunton St. James.	Taunton	306 ; 4
Taunton St. Mary Magdalen.	Taunton	306 ; 3
Tavistock	Tavistock	280 ; 2
Teignmouth	Newton Abbot	273 ; 1
Tenbury	Tenbury	377 ; 1
Tenby	Pembroke	599 ; 1
Tenterden	Tenterden	53 ; 1
Terrington St. Clement.	Wisbech	185 ; 4
Tetbury	Tetbury	330 ; 2
Tetney	Louth	423 ; 5
Tettenhall	Wolverhampton	371 ; 1
Tewkesbury	Tewkesbury	336 ; 1
Teynham	Faversham	59 ; 3
Thame	Thame	148 ; 2
Thatcham	Newbury	112 ; 3
Thaxted	Dunmow	200 ; 4
Thetford	Thetford	240 ; 2
Thirsk	Thirsk	529 ; 2
Thornaby	Middlesbrough	534 ; 3
Thornbury	Thornbury	323 ; 2
Thorne	Thorne	512 ; 2
Thorney	Peterborough	167 ; 4
Thornhill	Dewsbury	502 ; 9
Thornthwaite	Pateley Bridge	486 ; 3
Thornton	North Bierley	497b ; 4
Thorpe	Tendring	195 ; 1
Thrapston	Thrapston	165 ; 1
Ticehurst	Ticehurst	72 ; 1
Tickhill	Doncaster	511 ; 1
Tideswell	Bakewell	440 ; 3
Tilehurst	Bradfield	118 ; 2
Tingewick	Buckingham	146 ; 2
Tipton	Dudley	374 ; 2
Tisbury	Tisbury	256 ; 2
Titchfield	Fareham	90 ; 2
Tiverton	Tiverton	283 ; 3
Todmorden	Todmorden	493 ; 2
Tollesbury	Maldon	194 ; 4
Tonge	Bolton	461 ; 5
Topcliffe	Thirsk	529 ; 1
Topsham	St. Thomas	271 ; 4
Torquay	Newton Abbot	273 ; 6
Totnes	Totnes	274 ; 4
Tottenham	Edmonton	129 ; 2
Tottenham Court.	Pancras	8 ; 2
Tottington	Bury	462 ; 2
Towcester	Towcester	157 ; 2
Towyn	Machynlleth	613 ; 2
Toxteth Park	Toxteth Park	454 ; 1
Tranmere	Birkenhead	452 ; 2
Tredegar	Bedwellty	583 ; 2
Tregaron	Tregaron	606 ; 3
Tregynon	Newtown	614 ; 5
Trelleck	Monmouth	581 ; 3
Tremadoc	Festiniog	625 ; 3
Tring	Berkhampstead	139 ; 2
Trinity	Preston	476 ; 2
Trinity Newington.	St. Saviour Southwark.	22 ; 6
Trowbridge	Melksham	248 ; 2
Tunbridge	Tunbridge	49 ; 2
Tunbridge Wells.	Tunbridge	49 ; 1
Tunstal	Lunesdale	480 ; 3
Tunstall	Wolstanton	362 ; 2
Turton	Bolton	461 ; 6
Turvey	Bedford	171 ; 4
Tutbury	Burton upon Trent.	367 ; 1
Tuxford	East Retford	427 ; 4
Twerton	Bath	317 ; 1
Twickenham	Brentford	126 ; 2
Twyford	Winchester	101 ; 3
Tynemouth	Tynemouth	557 ; 2

SUB-DISTRICT.	DISTRICT.	No.
U		
Ugborough ..	Totnes	274 ; 6
Uley	Dursley	324 ; 2
Ulverston	Ulverston	481 ; 3
Uny-Lelant ..	Penzance	301 ; 1
Upholland	Wigan	458 ; 6
Upper Holloway.	Islington	9 ; 1
Upper Merthyr Tydfil.	Merthyr Tydfil	588 ; 3
Upper Mill ..	Saddleworth ..	494 ; 2
Uppingham ..	Uppingham ..	412 ; 1
Upton on Severn.	Upton on Severn.	380 ; 2
Upway	Weymouth ..	264 ; 1
Upwell	Wisbech	185 ; 6
Usk	Pontypool	584 ; 3
Uttoxeter	Uttoxeter	366 ; 1
Uxbridge	Uxbridge	126 ; 2
W		
Waddesdon ..	Aylesbury	143 ; 3
Wadhurst	Ticehurst	72 ; 3
Wainfleet	Spilsby	422 ; 2
Wakefield	Wakefield	503 ; 5
Walcot	Bath	317 ; 4
Wallasey	Birkenhead ..	452 ; 3
Wallingfen....	Howden	518 ; 4
Wallingford ..	Wallingford ..	117 ; 2
Wallsend	Tynemouth ..	557 ; 1
Walmersley ..	Bury	462 ; 3
Walmgate	York	516 ; 4
Walpole St. Peter.	Wisbech	185 3
Walsall	Walsall.....	372 ; 3
Walsham le Willows.	Stow	208 ; 1
Walsingham ..	Walsingham ..	234 ; 2
Walsoken	Wisbech	185 ; 5
Waltham	Melton Mowbray.	410 ; 2
Waltham Abbey.	Edmonton	129 ; 5
Walthamstow	West Ham	186 ; 7
Walton	Brampton	570 ; 3
Walton	Chertsey	31 ; 1
Walton	West Derby ..	455 ; 4
Walton le Dale.	Preston	476 ; 5
Wandsworth..	Wandsworth	26 ; 4
Wantage	Wantage	116 ; 1
Warboys	St. Ives	169 ; 1
Wardleworth	Rochdale.....	470 ; 6
Ware	Ware	130 ; 3
Wareham	Wareham	263 ; 3
Wargrave	Wokingham ..	120 ; 2
Warkworth ..	Alnwick	563 ; 1
Warminster ..	Warminster ..	251 ; 1
Warrington ..	Warrington ..	459 ; 4
Warsop	Mansfield	429 ; 1
Warton	Lancaster	479 ; 4
Warwick	Warwick	395 ; 1
Washfield	Tiverton	283 ; 4
Washington ..	Thakeham	81 ; 2
Waterloo-road	Lambeth	24 ; 1
Watford	Watford	137 ; 2
Wath	Ripon	487 ; 3
Wath	Rotherham ..	510 ; 5
Wathlington ..	Henley	147 ; 3
Watton	Hertford	134 ; 1
Watton	Wayland	232 ; 2
Wavertree	West Derby ..	455 ; 11
Weaverham ..	Northwich	447 ; 1
Wedmore	Axbridge	315 ; 1
Wednesbury ..	West Bromwich.	373 ; 5
Weedon	Daventry	161 ; 1
Week St. Mary	Stratton	289 ; 3
Wellesbourne	Stratford on Avon.	396 ; 1
Wellingborough	Wellingborough	163 ; 3
Wellington....	Wellington (Salop).	357 ; 2
Wellington....	Wellington (Somerset).	305 ; 3
Wells	Walsingham ..	234 ; 3
Wells	Wells.....	314 ; 1
Welshpool	Forden.....	615 ; 3
Welwyn	Hatfield	135 ; 2
Wem.....	Wem	354 ; 1
Wendron	Helston	299 ; 1
Wenhaston ..	Blything	216 ; 3
Weobley	Weobley	340 ; 1
West Alvington	Kingsbridge ..	275 ; 3
West Battersea	Wandsworth	25 ; 2
Westbourne ..	Westbourne ..	86 ; 1
West Brighton	Brighton	77 ; 2
West Brightside.	Sheffield	509 ; 5
West Brixworth.	Brixworth	162 ; 1
West Bromwich North-east.	West Bromwich.	373 ; 4
West Bromwich South-west.	West Bromwich.	373 ; 3
West Broughton.	Ulverston	481 ; 5
Westbury	Atcham	351 ; 3
Westbury	Westbury	250 ; 2
Westbury-on-Trym.	Barton Regis..	321 ; 1
West Cardiff ..	Cardiff	586 ; 4
West Derby Eastern.	West Derby ..	455 ; 10
West Derby Western	West Derby ..	455 ; 9
West Flegg....	Flegg	220 ; 2
Westgate.....	Newcastle upon Tyne.	556 ; 1
Westham	Eastbourne ..	70 ; 1
West Horsham	Horsham.....	79 ; 3
West Leeds ..	Leeds	501 ; 3
Westleton	Blything	216 ; 1
West Macclesfield.	Macclesfield ..	444 ; 5
West Maidstone.	Maidstone	50 ; 3
West Meon....	Droxford	102 ; 2
Weston super Mare.	Axbridge.....	315 ; 3
Westow	Malton	527 ; 2
West Sculcoates.	Sculcoates	520 ; 8
West Sheffield	Sheffield	509 ; 1
West Ward ..	Burnley	472 ; 2
West Wymer..	Norwich	225 ; 2
Wetheral	Carlisle	572 ; 1
Wetherby	Wetherby	490 ; 1
Weymouth ..	Weymouth ..	264 ; 2
Whalley	Clitheroe.....	473 ; 5
Wheatley	Headington ..	149 ; 1
Whickham....	Gateshead	555 ; 3
Whitby	Whitby	532 ; 2
Whitchurch ..	Whitchurch (Hants).	109 ; 1
Whitchurch ..	Whitchurch (Salop).	355 ; 1
Whitchurch Canonicorum.	Bridport	268 ; 3
Whitecross-street.	Holborn	13 ; 6
Whitefield	Bury	462 ; 9
Whitehaven ..	Whitehaven ..	575 ; 2
Whitford	Holywell.....	617 ; 1
Whitkirk	Hunslet	498 ; 2
Whitley	Pontefract	504 ; 2
Whitley	Tynemouth ..	557 ; 3
Whitmore	Newcastle under Lyme.	361 ; 1
Whitstable....	Blean	58 ; 3
Whittlesey....	Whittlesey	184 ; 1
Whitwick	Ashby de la Zouch.	406 ; 4
Whitworth and Wardle.	Rochdale.....	470 ; 7
Whixley	Great Ouseburn.	488 ; 2
Wickford	Billericay	191 ; 2
Wickhambrook	Risbridge	202 ; 2
Widnes	Prescot	456 ; 4
Wigan	Wigan	458 ; 3
Wiggenhall ..	Downham	238 ; 1
Wigston	Blaby	403 ; 1
Wigton	Wigton	573 ; 1
Wilford	Basford	430 ; 7
Willenhall	Wolverhampton.	371 ; 6
Willesden	Hendon	127 ; 3
Willingham ..	Chesterton	178 ; 1
Williton	Williton	303 ; 3
Wilmslow	Bucklow (Altrincham).	445 ; 1
Wilsden	North Bierley	497*b* ; 5
Wilton	Wilton	255 ; 1
Wimbledon ..	Kingston	39 ; 1
Wimborne	Wimborne	261 ; 2
Wincanton....	Wincanton	311 ; 3
Winchester ..	Winchester ..	101 ; 2
Windsor	Windsor	123 ; 2
Wing.....	Leighton Buzzard.	175 ; 2
Wingate	Easington	550 ; 1
Wingham	Eastry	63 ; 2
Winkleigh	Torrington	286 ; 2
Winlaton	Gateshead	555 ; 4
Winslow	Winslow	144 ; 1
Winterbourne	Amesbury	253 ; 3
Winterbourne	Barton Regis	321 ; 2
Winterton	Glanford Brigg	425 ; 2
Winwick.....	Warrington ..	459 ; 2
Wirksworth ..	Belper	437 ; 6
Wisbech	Wisbech	185 ; 2
Witham	Braintree	199 ; 4
Witheridge ..	South Molton	284 ; 1
Withern	Louth	423 ; 1
Withyham ..	East Grinstead	74 ; 1
Witley	Hambledon ..	34 ; 1
Witney	Witney	153 ; 3
Witton	Blackburn	474 ; 8
Wiveliscombe	Wellington (Somerset).	305 ; 1
Wivenhoe	Lexden.....	197 ; 1
Woburn	Ampthill.....	173 ; 4
Woking	Guildford	32 ; 1
Wokingham ..	Wokingham ..	120 ; 1
Wolsingham ..	Weardale	547 ; 3
Wolstanton ..	Wolstanton ..	362 ; 1
Wolverhampton Eastern.	Wolverhampton.	371 ; 5
Wolverhampton Western.	Wolverhampton.	371 ; 4
Wolverley	Kidderminster.	376 ; 2
Wombourn ..	Wolverhampton.	371 ; 3
Wombridge ..	Wellington (Salop).	357 ; 3
Woodbridge and Wilford.	Woodbridge ..	214 ; 3
Woodbury	St. Thomas....	271 ; 3
Woodchurch..	Wirral	451 ; 4
Woodstock....	Woodstock	152 ; 2
Woodton	Loddon	229 ; 3
Wooler.....	Glendale	566 ; 2
Woolwich	Woolwich	29 ; 3
Woolwich Arsenal.		
Woolwich Dockyard.	Woolwich	29 ; 2
Wootton Bassett	Cricklade	242 ; 1
Wootton Wawen	Stratford on Avon.	396 ; 3
Worcester	Worcester	379 ; 1
Worfield	Bridgnorth ..	348 ; 3
Workington ..	Cockermouth	574 ; 3
Worksop.....	Worksop	428 ; 1
Worsborough	Barnsley	506 ; 4
Worsley	Barton upon Irwell.	463 ; 1
Worth	East Grinstead	74 ; 3
Worthing	East Preston ..	82 ; 1
Wortley	Bramley	500 ; 3
Wortley	Wortley	507 ; 4

SUB-DISTRICT.	DISTRICT.	No.
Wotton under Edge.	Dursley	324; 1
Wragby	Horncastle	421; 1
Wray	Lunesdale	480; 2
Wrenbury	Nantwich	449; 4
Wrexham	Wrexham	618; 3
Wrotham	Malling	47; 2
Wycombe	Wycombe	142; 1
Wye	East Ashford..	55; 2
Wymondham	Forehoe	226; 2

Y

SUB-DISTRICT.	DISTRICT.	No.
Yalding	Maidstone	50; 1
Yapton	Westhampnett	83; 1
Yarkhill	Ledbury	337; 2
Yarmouth Northern.	Yarmouth	219; 2
Yarmouth Southern.	Yarmouth	219; 1
Yatton	Long Ashton ..	319; 2
Yeadon	Wharfedale ..	491; 5
Yealmpton....	Plympton St. Mary.	276; 1
Yeovil	Yeovil	310; 4
Yetminster ..	Sherborne	266; 1
Ysgytty	Llanrwst	621; 3
Ystradvellicy	Neath	590; 3
Ystradyfodwg	Pontypridd ..	587; 4

URBAN DISTRICTS.

Urban Districts are not in general co-extensive with Registration Areas; their exact constitution is shown in the Census Report, vol. ii., table 4.

The names of most Urban Districts are identical with those of Registration Districts or sub-districts in which they are wholly or partly situated (*see* Indexes on pages 264–278).

The following Index will facilitate reference when the name of an Urban District does not correspond with that of any Registration Area in which it, or any part of it, is situated:—

Name of Urban District.	Registration District.	Sub-district.	District and Sub-district Numbers.
Aberavon, M.B. ...	Neath	Margam	590 ; 1
Abercarn	Newport	Mynyddyslwyn ...	585 ; 5
Abersychan	Pontypool	Pontypool	584 ; 1
Abertillery ...	Bedwellty	Aberystruth ...	583 ; 1
	Pontypool	Pontypool	584 ; 1
Abram	Wigan	Hindley	458 ; 4
Adlington	Chorley	Rivington	475 ; 3
Allerton	West Derby ...	Wavertree	455 ; 11
Alsager	Congleton	Sandbach	448 ; 3
Altofts	Wakefield	Normanton ...	503 ; 3
Alvaston and Boulton	Shardlow	Shardlow	435 ; 3
Amble	Alnwick	Warkworth ...	563 ; 1
Amblecote	Stourbridge ...	Stourbridge ...	375 ; 2
Annfield Plain ...	Lanchester...	Tanfield ...	548 ; 1, 3
		Lanchester...	
Ardsley	Barnsley	Barnsley	506 ; 2
Arlecdon and Frizington.	Whitehaven ...	Harrington ...	575 ; 1
Ashby Woulds ...	Ashby-de-la-Zouch	Ashby-de-la-Zouch	406 ; 3
Ashington	Morpeth	Bedlington... ...	562 ; 2
Ashton-upon-Mersey.	Bucklow (Altrincham).	Altrincham ...	445 ; 2
Aspatria	Wigton	Abbey Holme ...	573 ; 2
Awre	Westbury-on-Severn	Newnham	325 ; 1
Baildon	Wharfedale ...	Yeadon	491 ; 5
Balby with Hexthorpe.	Doncaster	Tickhill	511 ; 1
Barkisland	Halifax	Ripponden ...	496 ; 5
Barnes	Richmond	Mortlake	40 ; 2
Barrowford Booth ...	Burnley	Colne	472 ; 5
Barry and Cadoxton	Cardiff	St. Nicholas ...	586 ; 6
Baslow and Bubnell	Bakewell	Bakewell	440 ; 1
Benfieldside... ...	Lanchester... ...	Consett	548 ; 2
Benwell and Fenham.	Newcastle-upon-Tyne.	Westgate	556 ; 1
Bethesda	Bangor	Llanllechid ...	628 ; 4
Billinge	Wigan ...	Pemberton ...	458 ; 5, 6
		Upholland ...	
Birkenshaw... ...	Dewsbury	Gomersal	502 ; 3
Birkdale	Ormskirk	Formby	457 ; 4
Birstal	Dewsbury	Gomersal	502 ; 3
Blackrod	Wigan	Aspull	458 ; 2
Blaydon	Gateshead	Winlaton	555 ; 4
Bonsall	Ashbourne... ...	Brassington ...	438 ; 4
Bowden ...	Bucklow (Altrincham).	Altrincham ...	445 ; 2
Bowness	Kendal	Ambleside	579 ; 1
Bracebridge ...	Lincoln	Lincoln Home ...	420 ; 2

Name of Urban District.	Registration District.	Sub-district.	District and Sub-district Numbers.
Brampton and Walton.	Chesterfield ...	Chesterfield ...	439 ; 2
Brandon and Byshottles.	Durham	St. Oswald ...	549 ; 1
Branksome	Poole	Canford	262 ; 1
Bredbury and Romilly.	Stockport ...	Marple ... Hyde ...	443 ; 1, 2
Brierfield	Burnley ...	Nelson	472 ; 4
Brierley Hill ...	Stourbridge ...	Kingswinford ...	375 ; 3
Brightlingsea ...	Tendring	Ardleigh	195 ; 4
Briton Ferry ...	Neath	Neath	590 ; 2
Broadstairs and St. Peters.	Thanet	Ramsgate	62 ; 3
Bromborough ...	Wirral	Bebington	451 ; 3
Broughton	Glanford Brigg ...	Brigg	425 ; 1
Brownhills ...	Lichfield ... ... Cannock ... ... Walsall	Lichfield ... ... Cannock ... ... Aldridge	369 ; 1 370 ; 2 372 ; 4
Brumby and Frodingham.	Glanford Brigg ...	Winterton	425 , 2
Brynmawr ...	Bedwellty ... ... Crickhowell ...	Aberystruth ... Llanelly	583 ; 1 609 ; 3
Buckhurst Hill ...	Epping	Chigwell	187 ; 1
Buckley ...	Chester ... ... Holywell	Hawarden ... ... Mold	450 ; 4 617 ; 4
Budleigh Salterton	St. Thomas	East Budleigh Exmouth ...	271 ; 1, 2
Buglawton	Congleton	Congleton	448 ; 2
Bulkington	Nuneaton	Nuneaton	390 ; 1
Burgess Hill ...	Cuckfield	Hurstpierpoint ...	75 ; 3
Burley in Wharfedale	Wharfedale ...	Otley	491 ; 3
Burnham on Crouch	Maldon	Southminster ...	194 ; 1
Caerphilly	Pontypridd ...	Eglwysilan ...	587 ; 1
Carnforth	Lancaster	Warton	479 ; 4
Cheriton	Elham	Folkestone... ...	65 ; 1
Childwall	West Derby ...	Wavertree	455 ; 11
Chingford	Epping	Chigwell	187 : 1
Church	Blackburn	Oswaldtwistle ...	474 ; 6
Clay Cross	Chesterfield ...	Ashover	439 ; 1
Clayton	North Bierley ...	Thornton	497*b* ; 4
Clayton-le-Moors ...	Blackburn	Harwood	474 ; 2
Cleator Moor ...	Whitehaven ...	Egremont	575 ; 4
Cleethorpe with Thruscoe.	Grimsby	Great Grimsby ...	424*a* ; 1
Clevedon	Long Ashton ...	Yatton	319 ; 2
Coalville	Ashby-de-la-Zouch	Whitwick	406 ; 4
Cockington	Newton Abbot ...	Torquay	273 ; 6
Colwyn Bay and Colwyn.	Conway	Creuddyn	629 ; 2
Connah's Quay ...	Holywell	Flint	617 ; 3
Coseley	Dudley	Sedgley	374 ; 3
Cowpen	Tynemouth ...	Blyth	557 ; 6
Cramlington ...	Tynemouth ...	Earsdon	557 ; 5
Crook	Auckland	Hamsterley ...	545 ; 2
Dawlish	Newton Abbot ...	Teignmouth ...	273 ; 1
Denby and Cumberworth.	Huddersfield ... Wortley	Kirkburton ... High Hoyland ...	495 ; 5 507 ; 2
Denholme	North Bierley ...	Thornton	497*b* ; 4
Desborough... ...	Kettering	Rothwell	164 ; 2
Dodworth	Barnsley	Barnsley	506 ; 2
Droylsden	Ashton-under-Lyne	Audenshaw ...	468 ; 3
Dukinfield	" " "	Stalybridge ...	468 ; 6

Name of Urban District.	Registration District.	Sub-district.	District and Sub-district Numbers.
Ealing	Brentford	Brentford	126 ; 3
East Barnet Valley...	Barnet	Barnet	128 ; 2
Eastleigh	South Stoneham	South Stoneham Millbrook ...	98 ; 2, 3
East Molesey ...	Kingston	Esher	39 ; 4
Eastwood	Basford	Greasley	430 ; 1
Ebbw Vale ...	Bedwellty ... ... " ... ... Crickhowell ... "	Aberystruth Tredegar ... Llangynidr Llanelly ...	583 ; 1, 2 609 ; 2, 3
Eccles, M.B....	Barton - upon - Irwell ...	Worsley ... Barton ...	463 ; 1, 2
Emley	Wakefield	Bretton	503 ; 1
Erith...	Dartford	Bexley	42 ; 1
Eston	Middlesbrough ...	Ormesby	534 ; 2
Eye, M.B.	Hartismere ...	Mendlesham ...	209 ; 1
Fairfield	Chapel-en-le-Frith	Buxton	441 ; 1
Far Cotton	Hardingstone ...	Hardingstone ...	159 ; 2
Farnley Tyas ...	Huddersfield ...	Honley	495 ; 2
Farsley	North Bierley ...	Calverley	497*b* ; 8
Featherstone ...	Pontefract	Pontefract... ...	504 ; 3
Felixstowe and Walton.	Woodbridge ...	Colneis	214 ; 2
Felling	Gateshead	Heworth	555 ; 1
Finedon	Wellingborough ...	Wellingborough ...	163 ; 3
Flockton	Wakefield	Bretton	503 ; 1
Fulwood	Preston	Broughton... ...	476 ; 7
Garston	West Derby ...	Wavertree	455 ; 11
Glemsford	Sudbury	Hartest	203 ; 5
Glyncorrwg... ...	Neath	Ystradvelltey ...	590 ; 3
Godmanchester, M.B.	Huntingdon ...	Huntingdon ...	168 ; 4
Golborne	Leigh	Lowton	460 ; 1
Gorton	Chorlton	Ardwick	464 ; 2
Grange	Ulverston	Cartmel	481 ; 1
Grasmere	Kendal	Ambleside... ...	579 ; 1
Greasbrough ...	Rotherham ...	Rawmarsh... ...	510 ; 4
Great Clacton ...	Tendring	Thorpe	195 ; 1
Greenford	Brentford ...	Brentford ... Acton ...	126 ; 3, 5
Greetland	Halifax	Elland	496 ; 4
Guiseley	Wharfedale ...	Yeadon	491 ; 5
Gunthwaite and Ingbirchworth.	Wortley	Penistone	507 ; 3
Ham	Kingston	Kingston	39 ; 2
Hampton Wick ...	"	Hampton	39 ; 5
Hanwell	Brentford	Acton	126 ; 5
Haydock	Warrington	Newton-in-Makerfield.	459 ; 1
Hayle ...	Redruth ... ... Penzance	Phillack ... ... Uny Lelant ...	300 ; 5 301 ; 1
Hayward's Heath ...	Cuckfield	Cuckfield	75 ; 2
Heage	Belper	Ripley	437 ; 4
Heanor	Basford	Ilkeston	430 ; 1, 2
Heath Town or Wednesfield Heath.	Wolverhampton ...	Willenhall... ...	371 ; 6
Hebburn	South Shields ...	Jarrow	554 : 2
Heckmondwike ...	Dewsbury	Liversedge... ...	502 ; 4

Name of Urban District.	Registration District.	Sub-district.	District and Sub-district Numbers.
Highbridge	Axbridge	Burnham	315 ; 2
Hinderwell	Whitby	Lythe	532 ; 3
Hipperholme ...	Halifax	Brighouse	496 ; 1
Hollingworth ...	Ashton-under-Lyne	Mottram	468 ; 8
Holme	Huddersfield ...	Holmfirth	495 ; 3
Holme Cultram ...	Wigton ...	Wigton ... / Abbey Holme	573 ; 1, 2
Hoole	Chester	Chester Cathedral...	450 ; 3
Hove...	Steyning	Shoreham	78 ; 1
Hoyland Nether ...	Barnsley	Darfield	506 ; 3
Hoyland Swaine ...	Wortley	Penistone	507 ; 3
Hucknall Torkard...	Basford	Hucknall Torkard	430 ; 4
Hucknall - under - Huthwaite.	Mansfield	Sutton-in-Ashfield	429 ; 4
Hunstanton... ...	Docking	Snettisham ...	235 ; 2
Hunsworth	North Bierley ...	Cleckheaton ...	497*b* ; 1
Hurst	Ashton-under-Lyne	Mossley	468 ; 7
Ince-in-Makerfield	Wigan	Hindley	458 ; 4
Irlam	Barton-upon-Irwell	Barton	463 ; 2
Itchen...	South Stoneham ...	St. Mary Extra ...	98 ; 1
Ivybridge	Plympton St. Mary	Yealmpton... / Plympton ...	276 ; 1, 2
Kearsley	Bolton	Farnworth... ...	461 ; 1
Kidsgrove ...	Newcastle-under-Lyme.	Audley	361 ; 3
	Wolstanton ...	Tunstall	362 ; 2
Kidwelly, M.B. ...	Llanelly	Pembrey	594 ; 3
Kingsthorpe ...	Northampton ...	All Saints	160 ; 2
Kirkby-in-Ashfield...	Basford	Greasley	430 ; 1
Kirklington - cum - Upsland.	Bedale	Bedale	537 ; 1
Leadgate	Lanchester... ...	Consett	548 ; 2
Lees	Ashton-under-Lyne	Knott Lanes ...	468 ; 1
Leigh on the Sea ...	Rochford	Prittlewell... ...	193 ; 2
Leiston cum Sizewell	Blything	Westleton	216 ; 1
Lepton	Huddersfield ...	Kirkheaton ...	495 ; 7
Levenshulme ...	Chorlton	Ardwick	464 ; 2
Linslade	Leighton Buzzard...	Leighton Buzzard...	175 ; 1
Linthwaite	Huddersfield ...	Golcar	495 ; 10
Littleborough ...	Rochdale ...	Butterworth / Whitworth and Wardle. / Blatchinworth	470 ; 1,7,8
Llandrindod Wells	Builth	Colwyn	607 ; 3
	Rhayader	Nantmel	612 ; 2
Llandudno	Conway	Creuddyn	629 ; 2
Llanfairfechan ...	Bangor	Bangor	628 ; 2
Long Eaton... ...	Shardlow	Stapleford	435 ; 4
Longridge	Preston	Alston	476 ; 6
Lostwithiel, M.B. ...	Bodmin	Lanlivery	294 ; 1
Ludgvan	Penzance	Uny Lelant ...	301 ; 1
Lye and Wollescote	Stourbridge ...	Stourbridge ...	375 ; 2
Lynton	Barnstaple... ...	Paracombe... ...	285 ; 2
Mabelthorpe ...	Louth	Withern	423 ; 1
Madron	Penzance	Penzance	301 ; 4
Maldens, The, and Coombe.	Kingston	Kingston	39 ; 2
Mallwyd	Dolgelly	Talyllyn	624 ; 1

Name of Urban District.	Registration District.	Sub-district.	District and Sub-district Numbers.
Malvern ...	Upton-on-Severn ...	Hanley Castle ...	380 ; 1
	Ledbury	Ledbury	337 ; 1
	Martley	Leigh	378 ; 3
Marsden	Huddersfield ...	Slaithwaite ...	495 ; 1
Meltham	,, ...	Honley	495 ; 2
Menai Bridge ...	Bangor	Beaumaris	628 ; 1
Methley	Pontefract ...	Castleford	504 ; 4
Mexborough ...	Doncaster	Barmbrough ...	511 ; 2
Midgley	Halifax	Luddenden ...	496 ; 7
Millom	Bootle	Bootle	576 ; 2
Milnrow	Rochdale	Castleton Further...	470 ; 2
Monk Bretton ...	Barnsley	Barnsley	506 ; 2
Morecambe	Lancaster	Heaton	479 ; 2
Moss Side	Chorlton ..	Didsbury ...	464 ; 1, 4
		Hulme ...	
Mountain Ash ...	Pontypridd	Eglwysilan	587 ; 1, 2
		Llanwonno	
Mytholmroyd ...	Todmorden ...	Hebden Bridge ...	493 ; 1
Nailsworth ...	Stroud ...	Minchinhampton	329 ; 6, 7
		Horsley ...	
Nantyglo and Blaina	Bedwellty	Aberystruth ...	583 ; 1
Netherthong ...	Huddersfield ...	Honley	495 ; 2
Newbiggin-by-the-Sea.	Morpeth	Bedlington ...	562 ; 2
Newbold and Dunston.	Chesterfield ...	Chesterfield ...	439 ; 2
Newburn	Castle Ward ...	Stamfordham ...	558 ; 2
New Mills	Hayfield	Hayfield	442*b* ; 1
New Quay	Aberayron ...	Llandisilio	604 ; 1
Newquay	St. Columb...	St. Columb...	295 ; 2, 3
		Newlyn ...	
Norden	Rochdale ...	Spotland Further Side ...	470 ; 5
Normandy	Middlesbrough ...	Ormesby	534 ; 2
Normanton	Wakefield	Normanton ...	503 ; 3
North Darley ...	Bakewell	Matlock	440 ; 2
Norton	Malton	Malton	527 ; 3
Oakengates ...	Shifnal	Shifnal	349 ; 2
	Wellington ...	Wellington ...	357 ; 2
	Newport	Newport	358 ; 1
Oakworth	Keighley ...	Keighley ...	492 ; 2, 3
		Haworth ...	
Orrell	Wigan	Pemberton... ...	458 ; 5
Oxenhope	Keighley	Haworth	492 ; 3
Oystermouth ...	Gower	Gower Eastern ...	593 ; 1
Panteg	Pontypool ...	Pontypool ...	584 ; 1, 2
		Llangibby ...	
Paul	Penzance	Penzance	301 ; 4
Penmaenmawr ...	Conway	Conway	629 ; 1
Perry Bar	West Bromwich ...	Handsworth ...	373 ; 1
Pokesdown	Christchurch ...	Christchurch ...	93 ; 1
Porthcawl	Bridgend	Bridgend	589 ; 4
Portishead	Long Ashton ...	St. George	319 ; 3
Portslade by Sea ...	Steyning	Shoreham	78 ; 1
Prestatyn	St. Asaph	St. Asaph	620 ; 1
Quarry Bank ...	Stourbridge ...	Kingswinford ...	375 ; 3
Queenborough, M.B.	Sheppey	Minster	61 ; 1
Queensbury	Halifax	Northowram ...	496 ; 9

Name of Urban District.	Registration District.	Sub-district.	District and Sub-district Numbers.
Radstock	Clutton	Midsomer Norton...	316 ; 4
Ravensthorpe ...	Dewsbury	Mirfield	502 ; 5
Rawdon	Wharfedale ...	Horsforth	491 ; 1
Redcar	Guisborough ...	Marske	533 ; 3
Reddish	Stockport	Heaton Norris ...	443 ; 3
Redditch ...	Bromsgrove ...	Tardebigg	384 ; 3
	Alcester	Feckenham ...	397 ; 1
Rhondda	Pontypridd	Llanwonno... Llantrisant Ystradyfodwg	587 ; 2, 3, 4
Rhyl	St. Asaph ...	St. Asaph ... Abergele ...	620 ; 1, 2
Rhymney ...	Bedwellty	Tredegar	583 ; 2
	Crickhowell ...	Llangynidr ...	609 ; 2
Risca	Newport	Rogerstone ...	585 ; 3
Rishton	Blackburn	Harwood	474 ; 2
Rishworth	Halifax	Ripponden... ...	496 ; 5
Roxby-cum-Risby ...	Glanford Brigg ...	Winterton	425 ; 2
Roystone	Barnsley	Darton	506 ; 1
Rushden	Wellingborough ...	Higham Ferrers ...	163 ; 2
Ruskington	Sleaford	Billinghay ...	418 ; 1
Ryton	Gateshead	Winlaton	555 ; 4
St. Anne's-on-the-Sea.	Fylde	Lytham	477 ; 2
St. Helen's	Isle of Wight ...	Ryde	91 ; 3, 4
St. James (Northampton).	Northampton ...	All Saints	160 ; 2
St. Mary Church ...	Newton Abbot ...	Torquay	273 ; 6
Salcombe	Kingsbridge ...	West Alvington ...	275 ; 3
Sale	Bucklow (Altrincham).	Altrincham ...	445 ; 2
Saltburn-by-the-Sea	Guisborough ...	Skelton	533 ; 2
Sandgate	Elham	Folkestone... ...	65 ; 1
Sandown	Isle of Wight ...	Brading	91 ; 4
Scammonden ...	Huddersfield ...	Golcar	495 ; 10
Scunthorpe	Glanford Brigg ...	Winterton	425 ; 2
Seaford ...	Eastbourne ...	Seaford	70 ; 3
	Lewes	Newhaven	76 ; 4
Seaham Harbour	Easington	Dawdon	550 ; 2
Seaton	Axminster	Colyton	269 ; 4
Seghill	Tynemouth ...	Earsdon	557 ; 5
Shanklin	Isle of Wight ...	Brading	91 ; 4
Sheepshed	Loughborough ...	Loughborough ...	407 ; 1
Sheerness	Sheppey	Minster	61 ; 1
Shelf	Halifax	Northowram ...	496 ; 9
Shelley	Huddersfield ...	Kirkburton ...	495 ; 5
Shepley	Huddersfield ...	Kirkburton ...	495 ; 5
Shildon and East Thickley.	Auckland	Bishop Auckland...	545 ; 1
Shoeburyness ...	Rochford	Great Wakering ...	193 ; 4
Short Heath ...	Wolverhampton ...	Willenhall... ...	371 ; 6
Sidmouth	Honiton	Ottery St. Mary ...	270 ; 2
Silsden	Skipton	Kildwick	485 ; 4
Sittingbourne ...	Milton	Milton	60 ; 1
Skegness	Spilsby	Burgh	422 ; 4
Skelmanthorpe ...	Huddersfield ...	Kirkburton ...	495 ; 5
Skelmersdale ...	Ormskirk	Lathom	457 ; 9
Slough	Eton	Eton	141 ; 2
Smallthorne ...	Leek	Norton	364 ; 1
Smethwick, M.B. ...	Kings Norton ...	Harborne	385 ; 3
Southall Norwood ...	Uxbridge	Hayes	125 ; 3
Southborough ...	Tunbridge ...	Tunbridge Wells Tunbridge ...	49 ; 1

Name of Urban District.	Registration District.	Sub-district.	District and Sub-district Numbers.
South Crosland ...	Huddersfield ...	Honley	495 ; 2
South Darley ...	Bakewell	Matlock	440 ; 2
Southend - on - Sea, M.B.	Rochford	Prittlewell... ...	193 ; 2
Southgate	Edmonton	Edmonton	129 ; 3
South Gosforth ...	Castle Ward ...	Ponteland	558 : 1
Southport. M.B. ...	Ormskirk	North Meols ...	457 ; 5
Southwick	Sunderland ...	Monk Wearmouth	553 ; 4
Southwold, M.B. ...	Blything	Wenhaston ...	216 ; 3
Soyland	Halifax	Ripponden	496 ; 5
Spennymoor	Sedgefield	Sedgefield	543*b* ; 1
	Auckland	Bishop Auckland...	545 ; 1
	Durham	St Oswald... ...	549 ; 1
Springhead	Saddleworth	Delph ...	494 ; 1, 2
		Uppermill ...	
Stainland with Old Lindley.	Halifax	Elland	496 ; 4
Stanley	Lanchester...	Tanfield ...	548 ; 1, 3
		Lanchester...	
Stevenage	Hitchin	Baldock	133 ; 1
Stocksbridge ...	Wortley	Bradfield	507 ; 6
Stourport ...	Kidderminster ...	Lower Mitton ...	376 ; 4
	Droitwich	Ombersley	383 ; 1
Street	Wells	Glastonbury ...	314 ; 2
Sutton	Epsom	Carshalton... ...	30 ; 1
Swadlincote District	Burton-upon-Trent	Gresley	367 ; 3
Swinton	Rotherham ...	Wath	510 ; 5
Swinton and Pendlebury.	Barton-upon-Irwell	Worsley	463 ; 1
	Salford	Pendleton	465 ; 1
Tarporley	Chester	Tattenhall... ...	450 ; 1
Teddington	Kingston	Hampton	39 ; 5
Thurlstone	Wortley	Penistone	507 ; 3
Thurmaston... ...	Barrow-upon-Soar	Syston	408 ; 4
Thurstonland ...	Huddersfield ...	Kirkburton ...	495 ; 5
Tow Law ...	Weardale	Wolsingham ...	547 ; 3
	Lanchester... ...	Lanchester... ...	548 ; 3
Trawden	Burnley	Colne	472 ; 5
Tyldesley - with - Shakerley.	Leigh	Atherton	460 ; 4
Upper Llanfrechfa ..	Pontypool	Llangibby	584 ; 2
Upper Whitley ...	Huddersfield ...	Kirkheaton ...	495 ; 7
Urmston	Barton-upon-Irwell	Stretford	463 ; 3
Ventnor	Isle of Wight ...	Godshill	91 ; 5
Wadebridge	Bodmin	Egloshayle... ...	294 ; 4
Walker	Tynemouth ...	Longbenton ...	557 ; 4
Walmer	Eastry	Deal	63 ; 4
Walton-on-the-Naze	Tendring	Thorpe	195 ; 1
Wanstead	West Ham	Leyton	186 ; 6
Warblington ...	Havant	Havant	87 ; 1
Warley	Halifax ...	Sowerby ...	496 ; 6, 7
		Luddenden	
Waterloo - with - Seaforth.	West Derby ...	Crosby	455 1
Wealdstone	Hendon	Harrow	127 ; 1
Wednesfield... ...	Wolverhampton ...	Willenhall... ...	371 ; 6

Name of Urban District.	Registration District.	Sub-district.	District and Sub-district Numbers.
Weetslade	Tynemouth ...	Longbenton ...	557 ; 4
Wembley	Hendon ...	Harrow ... / Edgware ...	127 ; 1, 2
West Bridgford ...	Basford	Carlton	430 ; 6
West Clayton ...	Wortley	High Hoyland ...	507 ; 2
Westhoughton ...	Bolton ...	Horwich	461 ; 4
		Hulton	461 ; 2
West Kirby and Hoylake ...	Wirral	Woodchurch ...	451 ; 4
Weybridge	Chertsey	Walton	31 ; 1
Whitley and Monkseaton.	Tynemouth ...	Whitley	557 ; 3
Whittington ...	Chesterfield ...	Chesterfield ...	439 ; 2
Whitwood	Pontefract... ...	Castleford	504 ; 4
Willington	Durham	St. Oswald... ...	549 ; 1
Willington Quay ...	Tynemouth ...	Wallsend	557 ; 1
Windermere... ...	Kendal	Ambleside	579 ; 1
Winsford	Northwich... ...	Over	447 ; 3
Winton	Christchurch ...	Bournemouth ...	93 ; 2
Withernsea	Patrington ...	Patrington... ...	522 ; 1
Withington	Chorlton	Didsbury	464 ; 1
Withnell	Chorley	Brindle	475 ; 1
Wombwell	Barnsley	Darfield	506 ; 3
Woodford	West Ham	Walthamstow ...	186 ; 7
Wood Green ...	Edmonton	Tottenham... ...	129 ; 2
Woodhall Spa ...	Horncastle ...	Tattershall ...	421 ; 3
Yeardsley - cum - Waley.	Macclesfield ...	Rainow	444 ; 3
Ynyscynhaiarn ...	Festiniog	Tremadoc	625 ; 3

CHANGES IN REGISTRATION DISTRICTS AND SUB-DISTRICTS IN THE YEAR 1899.

Changes in Registration boundaries are made by Order of the Registrar-General, with the consent of the Local Government Board. Those changes which affect the boundaries of Registration Districts are necessitated by changes in the boundaries of Poor Law Unions.

Date when change came into operation.	DISTRICT and Sub-district. Decreased by change. Name.	No.	Increased by change. Name.	No.	Name of Parish transferred.	Population, 1891.
1899.						
1 April	On this date the boundaries of the two Sub-districts of St. Peter, Hammersmith, and St. Paul, Hammersmith, in Fulham Registration District (No. 2), were re-arranged, and the new areas thus formed were named; 1, North Hammersmith, and 2, South Hammersmith.					
1 Nov.	ST. GILES .. .. St. Giles South .. (Sub-district abolished.)	11 2	ST. GILES .. .. St. George, Bloomsbury. (Re-named Bloomsbury and St. Giles South.)	11 1	St. Giles in the Fields and St. George, Bloomsbury (*part of*).	13,454
1 Sept.	LONDON CITY .. Broad Street .. (Sub-district abolished.)	14 5	LONDON CITY .. St. Botolph .. (Re-numbered 4.)	14 1	St. Martin Outwich	102
					St. Peter le Poer	270
					St. Benet Fink	72
					St. Bartholomew by the Royal Exchange.	155
					St. Margaret, Lothbury	92
					St. Christopher le Stock	34
					St. Stephen, Coleman Street ..	1038
					Allhallows, London Wall	183
					St. Ethelburga	158
					St. Helen, Bishopsgate	251
					St. Andrew Undershaft	218
					St. Katherine Cree	445
					St. James, Duke's Place	359
1 Jan.	WHITECHAPEL .. Whitechapel Church. (Sub-district abolished.)	17 3	WHITECHAPEL .. Mile End, New Town.	17 2	Whitechapel (*part of*)	14,491
"	WHITECHAPEL .. Whitechapel Church. (Sub-district abolished.)	17 3	WHITECHAPEL .. Goodman's Fields. (Re-numbered 3.)	17 4	Whitechapel (*part of*)	8422
1 Feb.	DARTFORD .. .. Dartford	42 2	DARTFORD .. Farningham ..	42 3	Sutton at Hone	3847
1 July	MALLING .. .. East Peckham .. (Sub-district abolished.)	47 2	MALLING .. .. Aylesford ..	47 1	West Malling	2254
					Wateringbury	1324

NOTE.—The entries are arranged in the numerical order of the Registration Districts from which areas have been transferred.

CHANGES IN REGISTRATION DISTRICTS AND SUB-DISTRICTS IN THE YEAR 1899—*continued.*

Date when change came into operation.	District and Sub-district. Decreased by change. Name.	No.	Increased by change. Name.	No.	Name of Parish transferred.	Population, 1891.
1899.						
1 July	MALLING	47	MALLING	47	East Peckham	2002
	East Peckham ..	2	Wrotham ..	3	West Peckham	493
	(Sub-district abolished.)		(Re-numbered 2.)		Mereworth	797
					Shipbourne	531
1 Sept.	EASTRY	63	EASTRY	63	Northbourne (*part of*)	25
	Wingham ..	2	Sandwich	1		
1 Jan.	LEWES	76	LEWES	76	Hamsey	564
	Ditchling ..	1	Chailey	2		
"	LEWES	76	LEWES	76	St. John Without	146
	Lewes	3	Chailey	2		
1 Oct.	WESTHAMPNETT ..	83	WESTHAMPNETT ..	83	Lavant	787
	Singleton.. ..	5	Boxgrove.. ..	4	West Stoke	103
	(Sub-district abolished.)				Binderton	110
					Singleton..	579
					East Dean	303
					Up Waltham	67
"	The boundaries of the four Sub-districts comprised in PORTSEA ISLAND district (No. 88) were re-constituted, so as to include entire Municipal Wards; the new Sub-districts were named (1) North End and Buckland; (2) Kingston and East Southsea; (3) Portsea and Landport; (4) Portsmouth and Mid Southsea.					
1 July	CHRISTCHURCH ..	93	CHRISTCHURCH ..	93	Bournemouth (*part of*)	4
	Christchurch ..	1	Bournemounth..	2		
1 Dec.	HITCHIN	133	HITCHIN	133	Codicote	1123
	Hitchin	2	Baldock	1		
1 Apr.	ETON..	141	ETON..	141	Eton Wick	461
	Burnham ..	3	Eton	2		
1 Oct.	HENLEY	147	HENLEY	147	Checkendon	415
	Henley	1	Caversham ..	2		
"	HENLEY	147	HENLEY	147	Bix	387
	Watlington ..	3	Henley	1		
"	HENLEY	147	HENLEY	147	Ipsden	754
	Watlington ..	3	Caversham ..	2		

NOTE.—The entries are arranged in the numerical order of the Registration Districts from which areas have been transferred.

CHANGES IN REGISTRATION DISTRICTS AND SUB-DISTRICTS IN THE YEAR 1899—*continued.*

Date when change came into operation.	District and Sub-district. Decreased by change. Name.	No.	Increased by change. Name.	No.	Name of Parish transferred.	Population, 1891.
1899.						
1 Oct.	WOBURN	174	AMPTHILL	173	Salford	178
	Woburn .. .. (District abolished.)	1	Woburn .. .. (new sub-district.)	4	Holcutt	48
					Ridgmont	658
					Husborne Crawley	410
					Aspley Guise	1230
					Aspley Heath	451
					Woburn	1193
					Potsgrove	157
					Milton Bryant	226
					Eversholt	623
					Tingrith	155
					Harlington	504
					Toddington	2087
					Battlesden	81
"	WOBURN	174	LEIGHTON BUZZARD.	175	Chalgrave	730
	Woburn .. .. (District abolished.)	1	Leighton Buzzard.	1	Hockliffe	345
					Tilsworth	210
1 May	LEIGHTON BUZZARD.	175	LEIGHTON BUZZARD.	175	Soulbury	510
	Wing	2	Leighton Buzzard.	1		
1 Jan.	CAMBRIDGE ..	179	CAMBRIDGE ..	179	St. Benedict	695
	St. Mary the Great. (Sub-district abolished.)	2	St. Andrew the Great. (Re-numbered 2.)	3	St. Mary the Less	1088
					St. Botolph	344
					St. Edward	392
					St. Mary the Great	502
					St. Michael	253
1 July	WEST HAM.. ..	186	WEST HAM.. ..	186	Woodford (*part of*)	40
	Leyton	6	Walthamstow ..	7		
"	WEST HAM ..	186	WEST HAM.. ..	186	Wanstead (*part of*)	Nil
	Walthamstow ..	7	Leyton	6		
1 Oct.	ROCHFORD.. ..	193	ROCHFORD ..	193	Shopland..	56
	Rochford ..	3	Prittlewell ..	2	Sutton	156
"	THINGOE	205	THINGOE	205	Depden	224
	Rougham ..	1	Fornham.. ..	2	Chevington	545

NOTE.—The entries are arranged in the numerical order of the Registration Districts from which areas have been transferred.

CHANGES IN REGISTRATION DISTRICTS AND SUB-DISTRICTS IN THE YEAR 1899—*continued.*

Date when change came into operation.	District and Sub-district. Decreased by change. Name.	No.	Increased by change. Name.	No.	Name of Parish transferred.	Population, 1891.
1899.						
1 Oct.	THINGOE .. .. Fornham ..	205 2	THINGOE .. .. Rougham ..	205 1	Horningsheath..	599
					Ickworth	92
1 Nov.	BLOFIELD .. .. Blofield	228 1	BLOFIELD .. .. South Walsham	228 2	Hasingham	122
					Burlingham St. Edmund	87
"	BLOFIELD .. .. South Walsham	228 2	BLOFIELD .. .. Blofield	228 1	Ranworth with Panxworth ..	415
					Burlingham St. Peter	62
1 May	On this date the Registration District of HIGHWORTH (No. 241) was re-named SWINDON.					
1 April	PLYMPTON ST. MARY. Plympton ..	276 2	PLYMOUTH.. .. St. Andrew ..	277 2	Pennycross (*part of*) created part of Plymouth civil parish.	21
1 Aug.	The boundaries of Charles and St. Andrew Sub-districts, situated in PLYMOUTH district (No. 277), were re-arranged. The effect of the change was to decrease the population of Charles Sub-district, and to increase that of St. Andrew, by 2021 persons.					
1 Mar.	TIVERTON .. .. Uffculme.. .. (Sub-district abolished.)	283 3	TIVERTON .. .. Cullompton ..	283 2	Uffculme..	1806
					Willand	352
					Sampford Peverell	635
					Uplowman	414
					Halberton	1213
1 May	BIDEFORD .. .. Putford	287 5	HOLSWORTHY .. Milton Damerel	288 1	West Putford	233
1 Feb.	CLUTTON .. .. Clutton .. .. (Re-named High Littleton.)	316 3	CLUTTON .. .. Harptree ..	316 1	Clutton	1095
1 Jan.	KEYNSHAM .. Keynsham ..	318 3	BRISTOL .. .. Knowle .. .. (new sub-district.)	320 7	Brislington (*part of*) created part of the new civil parish of Bristol.	330
"	BEDMINSTER .. Bedminster .. (Sub-district abolished.)	319 1	BEDMINSTER .. Long Ashton .. (Re-numbered 1.)	319 2	Bedminster Without (*part of*) ..	889
"	BEDMINSTER .. Bedminster .. (Sub-district abolished.)	319 1	BRISTOL .. .. Bedminster .. (new sub-district.)	320 1	South Bristol (*part of*) created part of the new civil parish of Bristol.	45,627
					Bedminster without (*part of*) created part of the new civil parish of Bristol.	1394
"	BEDMINSTER .. Long Ashton .. (Re-numbered 1.)	319 2	BRISTOL .. .. Bedminster .. (new sub-district.)	320 2	Long Ashton (*part of*) created part of the new civil parish of Bristol.	83

NOTE.—The entries are arranged in the numerical order of the Registration Districts from which areas have been transferred.

CHANGES IN REGISTRATION DISTRICTS AND SUB-DISTRICTS IN THE YEAR 1899—*continued.*

Date when change came into operation.	District and Sub-district.				Name of Parish transferred.	Population, 1891.
	Decreased by change.		Increased by change.			
	Name.	No.	Name.	No.		
1899.						
1 Jan.	BEDMINSTER .. St. George .. (Re-numbered 3.)	319 4	BRISTOL .. .. Bedminster .. (new sub-district.)	320 1	Easton in Gordano (*part of*) created part of the new civil parish of Bristol.	18
					Portbury (*part of*) created part of the new civil parish of Bristol.	5
					Portishead (*part of*) created part of the new civil parish of Bristol.	Nil.
					South Bristol (*part of*) created part of the new civil parish of Bristol.	Nil.
"	BEDMINSTER .. Bedminster .. (Sub-district abolished.)	319 1	BRISTOL .. .. Knowle .. .. (new sub-district.)	320 7	Bedminster Without (*part of*) created part of the new civil parish of Bristol.	6284
"	BARTON REGIS .. Clifton .. (Sub-district abolished.)	321 1	BRISTOL .. .. Clifton .. .. (new sub-district.)	320 2	North Bristol (*part of*) created part of the new civil parish of Bristol.	44,736
"	BARTON REGIS .. Clifton .. (Sub-district abolished.)	321 1	BRISTOL .. .. Ashley .. .. (new sub-district.)	320 10	North Bristol (*part of*) created part of the new civil parish of Bristol.	729
"	BARTON REGIS .. Ashley .. .. (Sub-district abolished.)	321 2	BRISTOL .. .. Ashley .. .. (new sub-district.)	320 10	North Bristol (*part of*) created part of the new civil parish of Bristol.	24,042
					Horfield (*part of*) created part of the new civil parish of Bristol.	7557
"	BARTON REGIS .. St. George .. (Sub-district abolished.)	321 3	BRISTOL .. .. St. George .. (new sub-district.)	320 8	St. George created part of the new civil parish of Bristol.	36,718
"	BARTON REGIS .. St. Philip and St. Jacob. (Sub-district abolished.)	321 4	BRISTOL .. .. St. Philip and St. Jacob. (new sub-district.)	320 6	North Bristol (*part of*) created part of the new civil parish of Bristol.	51,624
"	BARTON REGIS .. Stapleton .. (Sub-district abolished.)	321 6	BRISTOL .. .. Stapleton .. (new sub-district.)	320 9	Stapleton created part of the new civil parish of Bristol.	14,589
"	BARTON REGIS .. Ashley .. .. (Sub-district abolished.)	321 2	BARTON REGIS .. Westbury-on-Trym. (new sub-district.)	321 1	Horfield (*part of*) created the new civil parish of Horfield.	645
"	BARTON REGIS .. Westbury .. (Sub-district abolished.)	321 5	BARTON REGIS .. Westbury-on-Trym. (new sub-district.)	321 1	Westbury-on-Trym	4450
					Henbury	2026
					Shirehampton	1953
"	BARTON REGIS .. Ashley .. .. (Sub-district abolished.)	321 2	BARTON REGIS .. Winterbourne .. (new sub-district.)	321 2	Filton	311

NOTE.—The entries are arranged in the numerical order of the Registration Districts from which areas have been transferred.

CHANGES IN REGISTRATION DISTRICTS AND SUB-DISTRICTS IN THE YEAR 1899—*continued.*

Date when change came into operation.	District and Sub-district.				Name of Parish transferred.	Population, 1891.
	Decreased by change.		Increased by change.			
	Name.	No.	Name.	No.		
1899.						
1 Jan.	BARTON REGIS ..	321	BARTON REGIS ..	321	Stoke Gifford	364
	Stapleton (Sub-district abolished.)	6	Winterbourne .. (new sub-district.)	2	Winterbourne	3350
1 Apr.	On this date the Registration District of BEDMINSTER (No. 319) was re-named LONG ASHTON.					
1 Dec.	FOLESHILL ..	391	COVENTRY	392	Foleshill (*part of*) added to Holy Trinity Within Coventry civil parish.	4105
	Foleshill	1	Holy Trinity ..	2		
"	FOLESHILL ..	391	COVENTRY	392	Stoke (*part of*) added to Holy Trinity Within Coventry civil parish.	1674
	Sowe	2	Holy Trinity ..	2		
1 June	MELTON MOWBRAY.	410	MELTON MOWBRAY.	410	Ashby Folville	115
	Somerby .. .. (Sub-district abolished.)	1	Melton Mowbray. (Re-numbered 1.)	2	Barsby	188
					Gaddesby	240
					Brooksby	42
					Rotherby	138
					Frisby on the Wreak	381
					Kirby Bellars	258
					Great Dalby	392
					Twyford	330
					Thorpe Satchville	176
					Burrow on the Hill	139
					Somerby	488
					Pickwell	262
					Little Dalby	184
					Burton Lazars	311
"	SLEAFORD	418	SLEAFORD	418	Aswarby	142
	Aswarby .. .. (Sub-district abolished.)	4	Sleaford	2	Scredington	319
					Helpringham	756
					Swaton	271
					Spanby	82
					Threckingham	158
					Osbournby	419
					Scott Willoughby	34
					Newton	187
					Walcot	147
1 July	BASFORD	430	NOTTINGHAM ..	431	Basford created part of the new civil parish of Nottingham.	22,781
	Basford .. .. (Entire sub-district transferred.)	4	Basford	5		

NOTE.—The entries are arranged in the numerical order of the Registration Districts from which areas have been transferred.

CHANGES IN REGISTRATION DISTRICTS AND SUB-DISTRICTS IN THE YEAR 1899—*continued.*

Date when change came into operation.	District and Sub-district. Decreased by change. Name.	No.	Increased by change. Name.	No.	Name of Parish transferred.	Population, 1891.
1899.						
1 July	BASFORD .. .. Bulwell .. .. (Re-named Hucknall Torkard, and re-numbered 4.)	430 5	NOTTINGHAM .. Basford	431 5	Bulwell created part of the new civil parish of Nottingham.	11,481
"	BASFORD .. .. Wilford .. .. (Re-numbered 7.)	430 8	NOTTINGHAM .. South-West ..	431 1	North Wilford created part of the new civil parish of Nottingham	2250
1 Oct	The sub-district of Basford, situated within the Registration District of NOTTINGHAM (No. 431) was re-named Bulwell.					
1 July	On this date the sub-districts of West Derby Municipal and West Derby Rural, situated in WEST DERBY district (No. 455), were re-named West Derby Western and West Derby Eastern respectively.					
"	WEST DERBY .. Walton	455 4	WEST DERBY .. Bootle .. .. (new sub-district.)	455 5	Bootle cum Linacre	49,217
"	WEST DERBY .. Walton	455 4	WEST DERBY .. Fazakerley .. (new sub-district.)	455 3	Fazakerley	1251
					Kirkby	1419
"	WEST DERBY .. West Derby .. Rural (Re-named West Derby Eastern and re-numbered 10.)	455 8	WEST DERBY .. Fazakerley .. (new sub-district.)	455 3	West Derby Rural	1836
					Croxteth Park	76
1 Oct.	PRESCOT .. .. Prescot.. ..	456 5	PRESCOT .. .. St. Helens ..	456 6	Eccleston (*part of*) added to St. Helens civil parish.	Nil.
1 July	BURY .. .. Birtle .. .. (Sub-district abolished.)	462 4	BURY .. .. Heywood .. (Re-numbered 4.)	462 5	Birtle cum Bamford	1527
					Heywood (*part of*)	936
"	BURY .. .. Birtle .. .. (Sub-district abolished.)	462 4	BURY .. .. North Bury .. (Re-numbered 6.)	462 7	Bury (*part of*)	1117
"	BURY .. .. Heywood .. (Re-numbered 4.)	462 5	BURY .. .. South Bury .. (Re-numbered 5.)	462 6	Bury (*part of*)	Nil.
1 Jan.	CHORLTON.. .. Hulme	464 4	CHORLTON .. Ardwick ..	464 2	South Manchester (*part of*) ..	668
1 June	ASHTON-UNDER-LYNE. Ashton Town ..	468 2	ASHTON-UNDER-LYNE. Stalybridge ..	468 6	Dukinfield (*part of*)	33
"	ASHTON-UNDER-LYNE. Stalybridge ..	468 6	ASHTON-UNDER-LYNE. Ashton Town ..	468 2	Ashton-under-Lyne (*part of*) ..	56

NOTE.—The entries are arranged in the numerical order of the Registration Districts from which areas have been transferred.

CHANGES IN REGISTRATION DISTRICTS AND SUB-DISTRICTS IN THE YEAR 1899—*continued.*

Date when change came into operation.	District and Sub-district. Decreased by change. Name.	No.	Increased by change. Name.	No.	Name of Parish transferred.	Population. 1891.
1899.						
1 Nov.	SETTLE	484	SETTLE	484	Austwick	449
	Settle	2	Bentham	1	Lawkland	280
9 Nov.	NORTH BIERLEY	497*b*	HALIFAX	496	Wike (*part of*) added to Hipperholme civil parish.	446
	Cleckheaton ..	1	Brighouse	1		
1 Mar.	SEDGEFIELD ..	543*b*	SEDGEFIELD ..	543*b*	Bishop Middleham	445
	Sedgefield ..	1	Cornforth .. (new Sub-district.)	2	Mainsforth	158
					Garmondsway Moor..	160
					Cornforth	4459
					Thrislington	91
					Ferryhill..	2932
					Chilton	1536
					Low Spennymoor	1634
1 April	TYNEMOUTH ..	557	TYNEMOUTH ..	557	Chirton	13,066
	North Shields .. (Sub-district abolished.)	2	Tynemouth .. (Re-numbered 2.)	4	North Shields	6046
					Preston	2178
1 Oct.	SWANSEA ..	592	SWANSEA	592	Llansamlet Higher Urban	281
	Llansamlet ..	4	Llangafelach ..	2	Llansamlet Lower Urban (*part of*)	61
			SWANSEA	592	Llansamlet Lower Urban (*part of*)	2594
			Swansea	3		
1 Aug.	NARBERTH.. ..	598	NARBERTH ..	598	South Narberth	571
	Slebech .. .. (Sub-district abolished.)	3	Begelly .. .. (Re-numbered 3.)	4	Robeston Wathen	252
					Llawhaden	547
					Newton	24
					Slebech	339
					Mounton	29
					Minwere	52
					Martletwy	375
					Coedcanlass	100
1 May	FESTINIOG	625	FESTINIOG	625	Llanfrothen	932
	Festiniog	2	Llanfihangel-y-Traethau.	1		
11 June	On this date the Sub-district of Llanfihangel-y-Traethau, situated within the district of FESTINIOG (No. 625), was re-named Deudraeth.					
1 Jan.	BANGOR	628	BANGOR	628	Llanfairfechan..	2407
	Bangor	2	Llanfairfechan (new sub-district.)	3	Aber	422

NOTE.—The entries are arranged in the numerical order of the Registration Districts from which areas have been transferred.

Y

GENERAL INDEX

TO

REGISTRAR-GENERAL'S SIXTY-SECOND ANNUAL REPORT (1899).

PAGES

ACCIDENT; Mortality from (Abstracts, p. 242.) xxxvii

ACT, MARRIAGE. 1898. Summary of Provisions of viii
Text of xlvi

ACTS, REGISTRATION; Offences against the xliii
Registers made pursuant to xliii

AGES; Proportions of, definitely stated in Marriage Registers ... xi
Mean, at Marriage and Re-marriage, 1898 and 1899 (Table B.) xii
Correction corresponding to any assumed proportion between stated and unstated Ages (Table B.) ... xii
at Death. (Tables 12–16, pp. lxv–lxix.) xvi
Changes in Death-rates at xvi
and Civil Conditions at Marriage, 1899. 68
at Death, of each sex, in Divisions and Counties, 1899. ... 122
(*See also* DEATH-RATES.)

AREA of United Kingdom and its parts (Table 1.) liv
of Town and Country Districts of England and Wales. (Table 30.) cxv
of Islands in the British Seas. (Table 32.) cxvii
of each District and Sub-district of England and Wales ... 4
of Divisions and Counties of England and Wales 64

ARMY, THE; Strength and Mortality of (Table 34, p. cxviii) ... xliv

AUSTRALASIAN COLONIES AND NEW ZEALAND; English Emigrants to (Table 33.) cxvii

AUSTRIA; Population, Numbers and Proportions of Marriages Births, and Deaths. (Tables 43, 51.) ... ...cxxv.i, cxxxv

AUTHORIZED PERSONS; Marriages before (Tables 7, 8, pp. lx, lxi; Abstracts, p. 64) ix

BANKERS' CLEARING HOUSE; Amount cleared per head of Population, 1860–99. (Table A.) vii

BELGIUM; Population, Numbers and Proportions of Marriages, Births, and Deaths. (Tables 43, 57.) ... ... cxxvii, cxlj

PAGES

BIRTHS in England and Wales, 1899. (Abstracts, p. 2.) xiv
Sex proportions of; Counties with highest and lowest proportions of Male Births. (Tables 2, p. lvi; 3, p. lvii; 4, p. lviii; 11, p. lxiv.) xiv
Legitimate and Illegitimate. (Abstracts, p. 2; Tables 2, p. lvi; 3, p. lvii; 4, p. lviii; 11, p. lxiv.) xv
at Sea. xliv
Total, Male, and Female, distinguishing Legitimate and Illegitimate, in each Year, 1850–99. (Table 2.) ... lvi
Aggregate Number of Names on Registers. (Table 31.) ... cxvi
in Islands in the British Seas. (Table 32.) cxvii
in United Kingdom and its parts, and in other European States. (Tables 44–60.) cxxviii

BIRTH-RATES; Total, Legitimate, and Illegitimate. (Tables 3, p. lvii; 4, p. lviii.) xiv
highest and lowest in Counties, 1899 xv
of Persons in each Quarter, in groups of years 1838–99. (Table 5.) lviii
in Counties, 1899, compared with average of 1889–98. (Table 11.) lxiv
in Counties, of Illegitimate children to 1000 Births. (Table 11.) lxiv
in United Kingdom and its parts, and in other European States. (Tables 43–60.) cxxvii

CANCER; Mortality from, in 1899, the highest on record xxxi
at Ages, 1889–98 and 1899; Males and Females. (Table J.) xxxi
Forms of, as affecting different parts of the body. (Table H, p. xxx.) xxxi
Annual Deaths and Death-rates from, 1880–99; Persons, Males and Females. (Tables 17–22.) lxxii
(*See also* CAUSES OF DEATH.)

CAUSES OF DEATH; in England and Wales, 1899. xvii
Enquiries to Medical Practitioners concerning ill-defined... xxxvii
Certification of xxxviii
Uncertified (Tables M, p. xxxviii; N, p. xxxix; O, p. xli; P, p. xlii.) xxxviii
in each year, 1880–99; Persons, Males, and Females. (Tables 17–22.) lxx
in England and Wales, at different ages, 1899; Males. ... 134
Females. ... 135
in London, at different ages, 1899; Males. 150
Females. 151
in England and Wales and in Registration Counties, 1899; Males and Females. 166
Several: in England and Wales, in Divisions, and in Counties, 1899; Persons, Males and Females. 206
Violent, in England and Wales, 1899; distinguishing Sex, Age, and Cause. 242

CENSUS OF LONDON, 1896; Estimates of Population revised by means of v

PAGES

CERTIFICATES of Marriages, Births, and Deaths issued in several years since 1866. xliv

CERTIFICATION of Causes of Death. xxxviii

CHANGES in Classification of Causes of Death. xvii
in Constitution of Registration Districts, 1899. 287

CHICKEN-POX; Deaths from, 1899. xix
(*See also* CAUSES OF DEATH.)

CHILDBIRTH AND PUERPERAL FEVER; Mortality from, 1899. ... xxix
Mortality from, in Counties, 1889–98 and 1899. (Tables 26, 27.) ... ... cx, cxiii
(*See also* CAUSES OF DEATH.)

CHOLERA; Deaths and Death-rates from, 1880–99; Persons, Males and Females. (Tables 17–22.) lxx
Annual Death-rates from, in England and Wales, 1850–99. (Table 24.)... cviii
in London, 1850–99. (Table 25.) cix
in Counties, 1898. (Table 26.) cx
(*See also* CAUSES OF DEATH, and ZYMOTIC DISEASES.)

CIRCULATORY SYSTEM; Mortality from Diseases of, in 1899 ... xxxvi
Sex Incidence of Mortality from Diseases of xxxvi
Death-rates from diseases of, in Counties, 1889–98 and 1899. (Tables 26, 27.) ... ... cx, cxiii
(*See also* CAUSES OF DEATH.)

COAL; prices of, 1873–99. (Table 42.) cxxvi

CONGENITAL DEFECTS; Recent increase in mortality from... ... xxxv

CONSOLS; prices of, 1850–99. (Table 42.) cxxvi

CONSTITUTIONAL DISEASES; Mortality from, 1899. (Table D, p. xviii.) xxix

CORONERS; Uncertified Deaths reported to (Tables N, p. xxxix; P, p. xlii.) xl

COUNTRY DISTRICTS; Mortality in, 1889–99. (Tables 29, 30, p. cxv.) xvii

CROUP; Local Incidence of Mortality from Diphtheria and (Table G, p. xxv.) xxiii
(*See also* CAUSES OF DEATH.)

DEATHS; in England and Wales, 1899 (Abstracts, p. 2.) xv
from various Causes, in England and Wales xvii
Ill-defined Causes of, and enquiries to Medical Practitioners concerning xxxvii
Certification of Causes of xxxviii
Certified and Uncertified, and Inquest cases, in England and Wales, 1878–99. (Table M.) xxxviii
Certified, Uncertified, and Inquest cases, in England and Wales, and in Counties, 1899. (Table N, p. xxxix.) ... xxxviii
Districts with high Proportions of Uncertified. (Table O, p. xli.) xl

PAGES

DEATHS—*continued.*

Uncertified, classified according to sex, age, and cause. (Table P., p. xlii.) xl

in the Army. (Table 34, p. cxviii.) xliv

in the Navy. xliv

in Merchant Service. (Table 36, p. cxix.) xlv

(*See also* MARINE REGISTER BOOK.)

of Persons, Males, and Females, in England and Wales, in each year, 1850–99. (Table 2.) lvi

Proportion of Male to Female, 1850–99. (Table 3.) ... lvii

from various Causes in England and Wales, 1880–99; Persons, Males, and Females. (Tables 17, 19, 21.) ... lxx, lxxxii, xciv

Proportional Number of, from various Causes, to 1,000,000 Deaths from all Causes, 1899. (Table 28.) cxiv

Aggregate Number of Names on Registers. (Table 31.) ... cxvi

in Islands in the British Seas. (Table 32.) cxvii

in United Kingdom and its Parts, and in other European States. (Tables 44–60.) cxxviii

in Public Institutions, 1899. 75

in England and Wales, and in Divisions and Counties, classified according to sex and age. 122

in England and Wales, classified according to sex, age, and cause. 134

in London, classified according to sex, age, and cause. ... 150

in Registration Counties, classified according to sex and cause. 166

from several causes, in Divisions, Counties, and Districts. ... 206

in England and Wales, from Accident, Suicide, Murder, and Manslaughter, distinguishing kind or method, sex, and age. 242

DEATH-RATES; 1899, and recent variations in xv

Highest and Lowest in Counties, 1899. (Table 11, p. lxiv.) xv

of Males and Females compared. (Table 3, p. lvii; 4, p. lviii; 11, p. lxiv.) xv

at ages; Persons, Males, and Females. (Tables 12–16, pp. lxv–lxix.) xvi

among infants. (Table 11, p. lxiv.) xvi

(*See also* INFANTILE MORTALITY.)

in Urban and Rural Districts. (Tables 29, 30, p. cxv.) ... xvii

from several Classes of Disease. (Table D.) xviii

in Army and Navy. (Tables 34, 35, p. cxviii.) xliv

in Merchant Service. (Table 36, p. cxix.) xlv

of Persons, Males, and Females, in England and Wales, 1850–99. (Table 3.) lvii

of Persons, Males, and Females, in Groups of Years, 1838–99. (Table 4.) lviii

of Persons in each Quarter, in Groups of Years, 1838–99. (Table 5.) lviii

of Persons, Males, and Females, 1899, and of Persons, 1889–98, in Counties. (Table 11.) lxiv

at ages, of Persons, Males, and Females, in each Year, 1850–99. (Table 12–14.) lxv

PAGES

DEATH-RATES—*continued.*

at ages, of Males and Females, in Groups of Years, 1838–99. (Table 15.) lxviii

at ages, in Registration Counties, 1899. (Table 16.) ... lxix

from various Causes in England and Wales, 1880–99; Persons, Males, and Females. (Tables 18, 20, 22.) ... lxxi lxxxiii, xcv

from various Causes in England and Wales, in Quinquennia, 1861–95; Persons. (Table 23.) cvi

from the Principal Zymotic Diseases, and Infantile Mortality, in England and Wales, 1850–99. (Table 24.) ... cviii

from the Principal Zymotic Diseases, and Infantile Mortality, in London, 1850–99. (Table 25.) cix

from several Causes, in Counties, 1899. (Table 26.) ... cx

from the Principal Zymotic and from several other Diseases, in Counties, 1889–98 and 1899. (Table 27.) cxii

in United Kingdom and its parts, and in other European States. (Tables 43–60.) cxxvii

(*See also* under Separate Diseases.)

DENMARK; Population, Numbers, and Proportions of Marriages, Births, and Deaths. (Tables 43, 48.) ... ... cxxvii, cxxxii

DENSITY OF POPULATION; Persons to a square Mile, in England and Wales, in Decennia, 1851–90, and in each Year 1881–99. (Table 29.) cxv

DEVELOPMENTAL DISEASES; Mortality ascribed to (Table D, p. xviii.) xxxv

DIABETES; Mortality from, 1899. xxxiv

Changes of Mortality from, at ages. (Table L.) xxxv

DIARRHŒA; Deaths from, probably often returned as from Enteritis, &c. xxvii

Recent action of Royal College of Physicians with reference to use of terms Diarrhœa, Enteritis, &c. xxviii

DIARRHŒAL DISEASES; Mortality from, in 1899. xxvii

Local Incidence of Mortality from. xxix

Deaths and Death-rates from, 1880–99; Persons, Males, and Females. (Tables 17–22.) lxx

Death-rates from, in England and Wales, 1850–99. (Table 24.) cviii

in London, 1850–99. (Table 25.) cix

in Counties, 1889–98 and 1899. (Tables 26, 27.) ... ... cx, cxiii

(*See also* CAUSES OF DEATH, and ZYMOTIC DISEASES.)

DIETETIC DISEASES; Mortality from, 1889–99. (Table D, p. xviii.)... xxix

(*See also* CAUSES OF DEATH.)

DIPHTHERIA; Mortality from, in recent years xxiii

and Croup, Death-rates from, in Counties, 1896–98 and 1899. (Table G, p. xxv.) xxiii

Deaths and Death-rates from, 1880–99; Persons, Males, and Females. (Tables 17–22.) lxx

Annual Death-rates from, in England and Wales, 1855–99. (Table 24.) cviii

in London, 1859–99. (Table 25.) cix

Death-rates from, in England and Wales, and in Counties, 1889–98 and 1899. (Tables 26, 27.) ... ... cx, cxii

(*See also* CAUSES OF DEATH, and ZYMOTIC DISEASES.)

PAGES

DISTRICTS, REGISTRATION; Alphabetical List of 264
Changes in constitution of, during 1899. 287
URBAN; Alphabetical List of 279

DIVORCED PERSONS; Re-marriages of x

DYSENTERY. (*See* DIARRHŒAL DISEASES.)

EDUCATION; as shown by Signatures in Marriage Registers. (Tables 9, p. lxii; 10, p. lxiii.) xiii

EMIGRATION from United Kingdom, 1878–99, distinguishing Nationalities. (Table 33.)... cxvii

ENGLISH EMIGRANTS from United Kingdom, 1878–99. (Table 33.)... cxvii

ENQUIRIES to MEDICAL PRACTITIONERS concerning indefinite Causes of death. xxxvii

ENTERIC FEVER; Mortality from, in recent years xx
Age incidence of mortality from (Table E, p. xxi.) ... xx
Local incidence of mortality from xxi
Instances of continued prevalence of xxi
in certain districts of Durham and of neighbouring counties. (Table F.) xxii
Deaths and Death-rates from, in England and Wales, 1880–99; Persons, Males, and Females. (Tables 17–22.) lxx
Death-rates from, in England and Wales, 1869–99. (Table 24.) cviii
in London, 1869–99. (Table 25.) ... cix
in England and Wales and in Counties 1889–98 and 1899. (Tables 26, 27.) cx, cxii
(*See also* CAUSES OF DEATH, and ZYMOTIC DISEASES.)

ENTERITIS; Probably often used as equivalent to Diarrhœa. ... xxvii
Recent action of Royal College of Physicians with reference to use of terms Enteritis, Diarrhœa, &c.... xxviii

EUROPEAN STATES; Vital Statistics of xlv
Populations, Numbers and Proportions of Marriages, Births, and Deaths. (Tables 43–60.) cxxvii

EXECUTIONS in 1899. (Abstracts, p. 148.) xxxvii

EXPORTS of British Produce; value of, per head of population, 1860–99. (Table A, p. vii.) vi

FEES received at General Register Office. (Table 31, p. cxvi.) ... xliii

FEVER; Annual Deaths and Death-rates from various forms of, 1880–99; Persons, Males, and Females. (Tables 17–22.) lxx
Death-rates from, in England and Wales, 1850–99. (Table 24.) cviii
in London, 1850–99. (Table 25.) ... cix
in Counties, 1889–98 and 1899. (Tables 26, 27.) ... ... cx, cxii
(*See also* CAUSES OF DEATH; and ZYMOTIC DISEASES.)

PAGES

FOREIGN EMIGRANTS from the United Kingdom, 1878–99. (Table 33.) cxvii

FRANCE; Population, Numbers and Proportions of Marriages, Births, and Deaths. (Tables 43, 58.) ... ... cxxvii, cxlii

GERMAN EMPIRE; Population, Numbers and Proportions of Marriages, Births, and Deaths. (Tables 43, 54.) cxxvii, cxxxviii

GLAISHER, JAMES, Esq., F.R.S.; Meteorology, 1850–99. (Tables 37–41, pp. cxx–cxxv.) ... ...

GUERNSEY and ADJACENT ISLANDS; Area, Population, Births, and Deaths. (Table 32.) cxvii

HOLLAND. (*See* NETHERLANDS.)

HOMICIDE; Deaths ascribed to, 1899. (Abstracts, pp. 148, 260.) xxxvii
(*See also* MURDER and MANSLAUGHTER.)

HOSPITALS, Deaths in 75

HUNGARY; Population, Numbers and Proportions of Marriages, Births, and Deaths. (Tables 43, 52.) ... ... cxxvii, cxxxvi

HYDROPHOBIA; No death from, in 1899. xxix

ILL-DEFINED and NOT SPECIFIED CAUSES; Mortality from, 1899. (Table D, p. xviii.) xxxvii
Result of Enquiries addressed to Medical Practitioners concerning xxxvii

ILLEGITIMATE BIRTHS. (*See* BIRTHS.)

IMPORTS; Value of, per head of Population, 1860–99. (Table A, p. vii.) vi

INDEXES; Additions to National, in 1899, and aggregate Number of Names in (Table 31, p. cxvi.) xliii
Searches in (Table 31, p. cxvi.) xliii
of Registration Districts and Sub-Districts, and of certain Urban Districts. 264

INFANTILE MORTALITY; local incidence of, in 1899. xvi
higher among males than among females. xvii
in Counties, 1889–98 and 1899. (Table 11.) xliv
in England, 1850–99. (Table 24.) cviii
in London, 1850–99. (Table 25.) cix

INFLUENZA; Local Incidence of Mortality from, in 1899. xxvii
(*See also* CAUSES OF DEATH.)

INQUESTS; in 1899. xxxviii
1878–99, Proportion of, to total Deaths. (Table M.) ... xxxviii
in 1899, Proportion of, to total deaths in Counties. (Table N.) xxxix
in Divisions, Counties, and Districts, 1899. 206

INSTITUTIONS, PUBLIC; Deaths in, 1899. 75

PAGES

INTEMPERANCE; Mortality ascribed to, in 1899, the highest on record. xxix
(*See also* CAUSES OF DEATH.)

INTERNATIONAL VITAL STATISTICS. (Tables 43–60, p. cxxvii.) ... xlv

INTOXICATION; Deaths from Accident while in a state of 250, 257

IRELAND; Area, and Population, distinguishing sex, 1850–99. (Table 1.) lv

Population, Numbers and Proportions of Marriages, Births, and Deaths. (Tables 43, 47.) ... ... cxxvii, cxxxi

IRISH EMIGRANTS from United Kingdom, 1878–99. (Table 33.) ... cxvii

ISLANDS in the BRITISH SEAS; Area, Population, Births, and Deaths. (Table 32.) cxvii

ISLE OF MAN; Area, Population, Births, and Deaths. (Table 32.) cxvii

ITALY; Population, Numbers and Proportions of Marriages, Births, and Deaths. (Tables 43, 60.) ... ... cxxvii, cxliv

JERSEY; Area, Population, Births, and Deaths. (Table 32.) ... cxvii

JEWS; Marriages among (Tables 7, 8.) ... ... lx, lxi

LEGITIMATE BIRTHS. (*See* BIRTHS.)

LOCAL DISEASES; Mortality from, in 1899. (Table D, p. xviii.) ... xxxvi

LONDON; Census of, 1896; Estimates of Population, 1891–96, revised by means of v

Death-rates from principal Zymotic Diseases, and Infant Mortality, 1850–99. (Table 25.) cix

Deaths in, 1899, classified according to Sex, Age, and Cause. 150

from several Causes, and Inquests. 206

LUNATIC ASYLUMS, PUBLIC; Deaths in, 1899.... 75

MAN, ISLE OF; Area, Population, Births, and Deaths. (Table 32.) cxvii

MANSLAUGHTER; Deaths ascribed to, in 1899.... 262

MARINE REGISTER BOOK; entries of Births and Deaths in 1899 ... xliv

MARRIAGES; Number of, registered in England and Wales, 1899. (Abstracts, p. 2.) vi

Buildings registered for Solemnization of Marriages. (Table 6, p. lix.) vi

Manner of Solemnization of, (Tables 7, 8, pp. lx, lxi; Abstracts, p. 64.) viii

Increase in proportion of Civil viii

Roman Catholic and Jewish (Tables 7, 8, pp. lx, lxi; Abstracts, p. 64.) ix

before Authorized Persons. (Tables 7, 8, pp. lx, lxi; Abstracts, p. 64.) ix

First Marriages and Re-Marriages. (Table 9, p. lxii; Abstracts, p. 65.) ix

PAGES

MARRIAGES—*continued.*

of Divorced Persons in 1899, and recent years. x

Ages at Marriage. (Abstracts, p. 68.) x

of Minors. (Tables 9, 10, pp. lxii, lxiii; Abstracts, pp. 65, 68.) x

Proportions of Men and Women whose ages were not stated xi

Mean Ages at Marriage, 1898–99. (Table B.) xii

Proportions of, at certain Age Groups, 1898–99. (Table C.) xiii

and Illiteracy; Signature by Mark. (Tables 9, 10, pp. lxii, lxiii. Abstracts, p. 65.) xiii

Signature by Mark, Special instances of high proportions of xiv

Annual Number of in each year, 1850–99. (Table 2.) ... lvi

Proportions of Religious and Civil, 1850–99. (Table 7.) ... lx

in Counties, 1899; Proportions of Religious and Civil (Table 8.) lxi

Aggregate Number of Names of Persons married on Registers, 1850–99. (Table 31.) cxvi

in United Kingdom and its parts, and in other European States. (Tables 44–60.) cxxviii

in each quarter of 1899, in England and Wales, Divisions, and Counties. 65

Civil Conditions and Ages of Persons who married in 1899. 68

(*See also* AGES and SIGNATURE by MARK.)

MARRIAGE-RATES; Recent changes of vi

Local variations in, 1899. vi

Changes of, and changes in commercial activity. (Table A, p. vii.) vi

in each year, 1850–99. (Table 3.) lvii

in Groups of Years, 1838–99. (Table 4.) lviii

in each Quarter, in Groups of Years, 1838–99. (Table 5.) ... lviii

in Counties, 1889–98 and 1899. (Table 10.) lxiii

in United Kingdom and its parts, and in other European States. (Tables 44–60.) cxxviii

MEASLES; Mortality from, in 1899, compared with average. ... xix

Age and Sex Incidence of Mortality, from xix

Comparison of Death-rates from, in Counties, 1899. ... xix

Annual Deaths and Death-rates from, in England and Wales, 1880–99; Persons, Males, and Females. (Tables 17–22.) lxx

Annual Death-rates from, in England and Wales, 1850–99. (Table 24.) cviii

in London, 1850–99. (Table 25.) cix

in Counties, 1889–98, and 1899. (Tables 26, 27.) ... ... cx, cxii

(*See also* CAUSES OF DEATH, and ZYMOTIC DISEASES.)

MEAT: Average Prices of, 1850–99. (Table 42.) cxxvi

MERCANTILE MARINE; Strength and Mortality of (Table 36, p. cxix.) xlv

METEOROLOGY, by James Glaisher, Esq., F.R.S. (Tables 37–41, pp. cxx–cxxv.) l

MORTALITY. (*See* CAUSES OF DEATH, DEATH-RATES, and INFANTILE MORTALITY.)

MURDER; Deaths ascribed to, in 1899. (Abstracts, p. 260.)... ... xxxvii

PAGES

NAVY, THE; Mortality in (Table 35, p. cxviii.) xliv

NEGLIGENCE. (*See* ACCIDENT.)

NERVOUS SYSTEM; Mortality from diseases of, 1899. xxxvi
(*See also* CAUSES OF DEATH.)

NETHERLANDS, THE; Population, Numbers and Proportions of Marriages, Births, and Deaths. (Tables 43, 56.) ... cxxvii, cxl

NEW ZEALAND. (*See* AUSTRALIAN COLONIES.)

NORTH AMERICAN COLONIES; English Emigrants to (Table 33.) ... cxvii

NORWAY; Population, Numbers and Proportions of Marriages, Births, and Deaths. (Tables 43, 49.) ... ... cxxvii, cxxxiii

OFFENCES against the Registration Acts, and Convictions, 1899. xliii

OLD AGE; Mortality from, 1899. xxxv
(*See also* CAUSES OF DEATH.)

PARASITIC DISEASES; Mortality from, 1899. (Table D, p. xviii.) ... xxix
(*See also* CAUSES OF DEATH.)

PAUPERISM; Proportion of, to Population, in each year, 1850–99. (Table 42.) cxxvi

PHTHISIS; Mortality from, 1899. xxxii
Decline in Mortality from, considered with respect to Age and Sex. (Table K, p. xxxiii.) xxxii
Annual Deaths and Death-rates from, 1880–99; Persons, Males, and Females. (Tables 17–22.) lxxii
Death-rates from, in Counties, 1889–98 and 1899. (Tables 26 and 27.) ... ... cx, cxiii

POPULATION, Method of estimating v
estimated, of United Kingdom and its Parts; Persons, Males, and Females, 1850–99. (Table 1.) liv
of Registration Counties, 1899. (Table 26.) cx
of Town and Country Districts, 1899. (Table 30.) cxv
of Islands in the British Seas, 1861–71–81–91. (Table 32.) cxvii
of United Kingdom, and its Parts, and of other European States. (Tables 44–60.) cxxviii
enumerated in 1891, in Districts and Sub-districts.... ... 4
in Registration Divisions and Counties. 64

PREMATURE BIRTH; Mortality from, the highest on record. ... xxxv

PRICES; of Consols and Wheat, 1850–99; of Coal, 1873–99; and of Meat, 1850–99. (Table 42.) cxxvi

PROGRESS of Registration. (Table 31, p. cxvi.) xliii

PRUSSIA; Population, Numbers and Proportions of Marriages, Births, and Deaths. (Tables 43, 55.) ... ... cxxvii, cxxxix

PUBLIC INSTITUTIONS. (*See* INSTITUTIONS.)

PUERPERAL FEVER; Mortality from 1899 xxix
Annual Deaths and Death-rates in proportion to Females living, 1880–99. (Tables 21 and 22.) xciv
Death-rates from in proportion to total population, in Counties, 1899. (Table 26.) cx
and Accidents of Childbirth; Mortality from, in proportion to births, in Counties, 1889–98 and 1899. (Table 27, p. cxiii.) xxix

REGISTERS; Aggregate number of Names upon (Table 31, p. cxvi.) xliii
REGISTRATION; Progress of (Table 31, p. cxvi.) xliii
REGISTRATION ACTS; Offences against the, and Convictions, 1899. xliii
RE-MARRIAGES. (*See* MARRIAGES.)
RESPIRATORY DISEASES; Mortality from, 1899 xxxvi
Death-rates from, in Counties, 1889–98 and 1899 (Tables 26 and 27.) ... ... cx, cxiii
ROYAL COLLEGE OF PHYSICIANS; recent action of, with reference to use of terms Diarrhœa, Enteritis, &c. xxviii
RURAL MORTALITY. (Tables 29, 30, p. cxv.) xvii

SCARLET FEVER; Remarks on Mortality from, 1899. xx
Age and Sex Incidence of Mortality from xx
Local incidence of Mortality from xx
in London; proportion of Mortality occurring in Hospitals. xx
Annual Deaths and Death-rates from, 1880–99; Persons, Males, and Females. (Tables 17–22.) lxx
Annual Death-rates from, in England and Wales, 1855–99. (Table 24.) cviii
in London, 1859–99. (Table 25.) cix
in Counties, 1889–98 and 1899. (Tables 26, 27.) ... ... cx, cxii
(*See also* CAUSES OF DEATH, and ZYMOTIC DISEASES.)
SCOTCH EMIGRANTS from United Kingdom, 1878–99. (Table 33.) ... cxvii
SCOTLAND; Area and Population, distinguishing Sex, 1850–99. (Table 1.) lv
Population, Numbers and Proportions of Marriages, Births, and Deaths. (Tables 43, 46.) ... ... cxxvii, cxxx
SEAMEN. (*See* NAVY and MERCANTILE MARINE.)
SEARCHES in the Indexes, and Certificates issued, 1899. xliii
in each Year, 1850–99. (Table 31.) ... cxvi
SEX PROPORTION at Birth xiv
in England and Wales, 1850–99, and Groups of Years. (Tables 3, 4.) ... ... lvii, lviii
in Counties, 1889–98 and 1899. (Table 11.) lxiv
at Death; ratio of male to female death-rate ... xv
in England and Wales, 1850–99, and Groups of Years. (Tables 3, 4.) ... ... lvii, lviii

PAGES

SIGNATURE BY MARK in Marriage Register. (Tables 9, 10, pp. lxii, lxiii; Abstracts, p. 65.) xiii
Local distribution of xiv
Special instances of high proportions of... xiv

SIMPLE CONTINUED FEVER. (*See* FEVER.)

SMALL-POX; Local Incidence of Mortality from, 1899. xviii
Chicken-pox, and "Effects of Vaccination"; aggregate Deaths attributed to xix
Annual Deaths and Death-rates from, 1880–99; Persons, Males, and Females. (Tables 17–22.) lxx
Annual Death-rates from, in England and Wales, 1850–99. (Table 24.) cviii
in London, 1850–99. (Table 25.) cix
in Counties, 1889–98 and 1899. (Tables 26, 27.) ... ... cx, cxii
(*See also* CAUSES OF DEATH, and ZYMOTIC DISEASES.)

SPAIN; Population, Numbers and Proportions of Marriages, Births, and Deaths. (Table 59.) cxliii

SPECIFIC FEBRILE DISEASES. (*See* ZYMOTIC DISEASES.)

SUB-DISTRICTS, REGISTRATION; Alphabetical List of 268

SUICIDE; Mortality by, 1899. (Abstracts, pp. 148, 258.) xxxvii

SWEDEN; Population, Numbers and Proportions of Marriages. Births, and Deaths. (Tables 43, 50.) ... ... cxxvii, cxxxiv

SWITZERLAND; Population, Numbers and Proportions of Marriages, Births, and Deaths. (Tables 43, 53.) ... ... cxxvii, cxxxvii

TABES MESENTERICA; Mortality from, 1899. xxxiii

TOWN AND COUNTRY DISTRICTS; Mortality in, 1899. (Tables 29, 30; p. cxv.) xvii

TOWNS. *See* URBAN DISTRICTS.

TUBERCULAR DISEASE; Mortality from, 1899. xxxii

TUBERCULAR MENINGITIS; Mortality from, 1899. xxxiv
Sex and Age Incidence of Mortality from xxxiv

TYPHOID FEVER. (*See* ENTERIC FEVER.)

TYPHUS: Annual Deaths and Death-rates from, 1880–99; Persons, Males, and Females. (Tables 17–22.) lxx
Annual Death-rates from, in England and Wales, 1869–99. (Tables 24.) cviii
in London, 1869–99. (Table 25.) cix
in Counties, 1889–98 and 1899. (Tables 26, 27.) ... ... cx, cxii
(*See also* CAUSES OF DEATH, and ZYMOTIC DISEASES.)

UNCERTIFIED CAUSES OF DEATH; Proportion of, to Total Deaths, 1878–99. (Table M.) xxxviii
Proportion of, in Counties, 1899, according as reported or not reported to Coroners. (Table N, p. xxxix.)... ... xl

PAGES

UNCERTIFIED CAUSES OF DEATH—*continued.*

in 1899, distributed according to Sex, Age, and Cause. (Table P, p. xlii.) xl

Districts with high proportions of. (Table O, p. xli.) ... xl

UNITED KINGDOM; Strength and Mortality of Army in (Table 34, p. cxviii.) xliv

Area; and Population, distinguishing Sex, 1850–99. (Table 1.) liv

Emigration from, 1878–99. (Table 33.) cxvii

Population, Numbers and Proportions of Marriages, Births, and Deaths. (Tables 43, 44.) ... ... cxxvii, cxxviii

UNITED STATES OF AMERICA; English Emigrants to (Table 33.) cxvii

URBAN DISTRICTS; List of, with names other than those of Registration Areas in which situated. 279

URBAN MORTALITY. (Tables 29, 30, p. cxv.) xvii

URINARY SYSTEM; Mortality from Diseases of, 1899. xxxvi

Recent increase of xxxvi

in Counties, 1889–98, and 1899. (Tables 26, 27.) ... ... cx, cxiii

(*See also* CAUSES OF DEATH.)

VACCINATION; Proportion of Deaths from Small-pox certified as Vaccinated or Unvaccinated. xviii

Deaths referred to effects of xix

Proportion of Deaths from Effects of, to Children Vaccinated, 1897. xix

(*See also* CAUSES OF DEATH.)

VIOLENCE; Mortality by, in 1899 and in other recent years. (Table D, p. xviii; Abstracts, p. 242.) xxxvii

(*See also* ACCIDENT, MURDER, MANSLAUGHTER, and SUICIDE.)

WHEAT; Average annual Price of. (Tables A, p. vii., 42, p. cxxvi.) vi

WHOOPING-COUGH, Age Incidence and Local Incidence of Mortality from, 1899. xxvi

Annual Deaths and Death-rates from, 1880–99; Persons, Males, and Females. (Tables 17–22.) lxx

Annual Death-rates from, in England and Wales, 1850–99. (Table 24.) cviii

in London, 1850–99. (Table 25.) cix

in Counties, 1889–98 and 1899. (Tables 26, 27.)... ... ... cx, cxiii

(*See also* CAUSES OF DEATH, and ZYMOTIC DISEASES.)

WORKHOUSES, Deaths in, 1899. 75

WORSHIP, certified places of; additions and cancellations in 1899, and aggregate number on Register. vi

Certified places of, in Counties, 1899, classified according to Denominations. (Table 6.) lix

PAGES

ZYMOTIC DISEASES; Mortality from, in 1899 and in other recent years. (Table D.) xviii

Proportional Numbers of Deaths from (Table 28.) ... cxiv

Annual Deaths and Death-rates from the separate, 1880–99; Persons, Males, and Females. (Tables 17–22.) lxx

Death-rates from, in England and Wales, in Quinquennia. (Table 23.) ... cvi

1850–99. (Table 24.) ... cviii

in London, 1850–99. (Table 25.) ... cix

in Counties, 1889–98 and 1899. (Tables 26, 27.) ... ... cx, cxii

Deaths from principal, in England and Wales, in Divisions, in Counties, and in Districts, 1899; Persons, Males, and Females 206

(*See also* CAUSES OF DEATH, and under Separate Headings.)

THIRTY-SIXTH

DETAILED

ANNUAL REPORT

OF THE

REGISTRAR-GENERAL (IRELAND),

CONTAINING

A GENERAL ABSTRACT OF THE NUMBERS

OF

MARRIAGES, BIRTHS, AND DEATHS
REGISTERED IN IRELAND

DURING THE YEAR

1899,

TRANSMITTED PURSUANT TO THE PROVISIONS OF THE 7 & 8 VIC., CAP. 81, 5, 56; 26 VIC., CAP. 11; AND 26 & 27 VIC., CAP. 90,

GENERAL SUMMARY.

POPULATION. MARRIAGES, THEIR NUMBER AND THEIR RELATION TO POPULATION, RELIGIOUS DENOMINATIONS, AGES, AND CIVIL CONDITION.

BIRTHS, THEIR NUMBER AND THEIR RELATION TO POPULATION

DEATHS, THEIR NUMBER AND THEIR RELATION TO POPULATION, AGES, AND CAUSES. EMIGRATION; WEATHER.

Presented to both Houses of Parliament by Command of Her Majesty.

DUBLIN:
PRINTED FOR HER MAJESTY'S STATIONERY OFFICE,
BY ALEXANDER THOM AND CO. (LIMITED).

And to be purchased, either directly or through any Bookseller, from Hodges, Figgis and Co. (Limited), 104, Grafton-street, Dublin; or Eyre and Spottiswoode, East Harding-street, Fleet-street, E.C.; and 32, Abingdon-street, Westminster, S.W.; or John Menzies and Co., 12, Hanover-street, Edinburgh, and 90, West Nile-street, Glasgow.

1900.

[Price 2s.

SALE OF GOVERNMENT PUBLICATIO

The undermentioned firms have been appointed sole Agents for the sale of Government [illegible] including Parliamentary Reports and Papers, Acts of Parliament, Patent Office Publications, &c. [illegible] would not be purchased from them either directly or through retail booksellers, who are [illegible] ten per cent from the selling price:—

IN ENGLAND:—

For all publications excepting Ordnance and Geological Maps, the Hydrographical Works [illegible] and Patent Office Publications.—Messrs. Eyre and Spottiswoode, East Harding Street, E.C.

For Geological Maps.—Mr. E. Stanford, Charing Cross, S.W.

For Hydrographical Works of the Admiralty.—Mr. J. D. Potter, 31, Poultry, E.C.

Patent Office Publications are sold at the Patent Office.

For all Publications excepting the Hydrographical Works of the Admiralty and Patent Office [illegible]

IN SCOTLAND:—Messrs. John Menzies & Co., 12, Hanover Street, Edinburgh, and [illegible] Glasgow.

IN IRELAND:—Messrs. Hodges, Figgis & Co., Limited, 104, Grafton Street, Dublin.

ORDNANCE SURVEY MAPS OF GREAT BRITAIN AND IRELAND.—These are issued [illegible] These Maps in most of the chief towns. Copies can also be ordered at many Head Post Offices [illegible] by Booksellers, or from the Director-General Ordnance Survey, Southampton, or, in the case of [illegible] the Office in Charge Ordnance Survey, Dublin.

The following is a list of some of the most important Parliamentary and Official Publications [illegible]

Parliamentary:—

Statutes:—

Public General, Session 1899. With Index, Tables, &c., &c. Roy. 8vo. Cloth.

Second Revised Edition. A.D. 1235-1713 to A.D. 1870-1881. XV. Vols. Price [illegible]

Revised Edition. Table showing subsequent Repeals, effected by Acts of 59 & 62 Vic., 1896 [illegible]

Statutes in Force. Chronological Table of, and Index to. 16th Edition. Revised to [illegible]

The Statutory Rules and Orders (cont.). Statutory Rules and Orders, other than those of a local or temporary character, issued prior to 1890, and still in force. Vols. I. to VIII. Price [illegible]

Statutory Rules and Orders other than those of a Local, Personal, or Temporary Character. [illegible] The more important Statutory Orders of a Local Character arranged in classes and [illegible] Boards. Issued in the years 1890, 1891, 1892, 1893, 1894, 1895, 1896, 1897, 1898, 1899. Price [illegible]

Statutory Rules and Orders in force on 1st January, 1898. Index to.

Statutory Rules and Orders, 1900. Registered under the Rules Publication Act, 1893. [illegible]

Acts of Parliament, Public and Local and Private, Session 1899. In course of issue.

[H.C. No. 40] 1900. Life Assurance Companies. Statement of Accounts, 1898.

[H.C. No. 0000.] Coal. Tables showing Production, &c., 1893 to 1898.

[C.8. 44] Pacific Cable. Proposed Construction of a Cable across the Pacific Ocean. Canada—Australia.

[C.9. 97] Land Drainage Fund. Report of Departmental Committee on the Financial Aspects of [illegible] with Appendices.

[C.9. 99] Colonial and Other Possessions of the United Kingdom. Statistical Tables 1897-[illegible]

[C.9. 74] Railway Passenger Communication. Circular by the Board of Trade.

[C.9. 44] Cuba No. 3. Correspondence with the United States respecting Foreign Trade.

[C.9. 157] Mines and Quarries. General Report for Statistics, 1899. Part I. Persons employed, accidents, &c.

[C.9. 180.] Industrial Societies in the United Kingdom. Labour Department Director [illegible]

Mines. Reports of H.M. Inspectors for 1899, with Summaries of the Statistical portion [illegible] of the Coal Mines Regulation Act, 1887; Metalliferous Mines Regulation Act, 1872-1887; [illegible] (Ironstone) Act, 1899. District Nos. 1 to 13. In course of issue.

Houses in the United Kingdom and the Isle of Man. List of, for 1899.

Quarries. do. do. do. 1899.

Mines Statistics. List of the Plans of Contested Mine Disasters, 1899.

The following Spirits personality, and can be authenticated for:—

Tables of the United Kingdom with British Possessions and Foreign Countries, showing [illegible] and the Declared Value of the Articles.

Trade Returns of the British Colonies, with information relative to Population and general [illegible]

Annual Returns of Her Majesty's Representatives in Foreign Countries, and Reports on Commercial [illegible] Industries.

The Proceedings of Parliament in public and private business published daily. House of Lords [illegible] Price 4d. Houses of Commons, 1d. per 8 pp.

State Papers: being Reports of the Chief State Trials which have taken place between 1600 and [illegible] 1900. Edited under the supervision of a Committee appointed by the Royal Historical Society. [illegible] 8 vols. 8vo. [illegible]

THIRTY-SIXTH
DETAILED
ANNUAL REPORT
OF THE
REGISTRAR-GENERAL (IRELAND):
CONTAINING
A GENERAL ABSTRACT OF THE NUMBERS
OF
MARRIAGES, BIRTHS, AND DEATHS
REGISTERED IN IRELAND
DURING THE YEAR
1899,

TRANSMITTED PURSUANT TO THE PROVISIONS OF THE 7 & 8 VIC., CAP. 81, S. 56; 26 VIC., CAP. 11; AND 26 & 27 VIC., CAP. 90.

GENERAL SUMMARY.

POPULATION. MARRIAGES, THEIR NUMBER AND THEIR RELATION TO POPULATION, RELIGIOUS DENOMINATIONS, AGES, AND CIVIL CONDITION. **BIRTHS,** THEIR NUMBER AND THEIR RELATION TO POPULATION. **DEATHS,** THEIR NUMBER AND THEIR RELATION TO POPULATION, AGES, AND CAUSES. **EMIGRATION; WEATHER.**

Presented to both Houses of Parliament by Command of Her Majesty.

DUBLIN:
PRINTED FOR HER MAJESTY'S STATIONERY OFFICE,
BY ALEXANDER THOM & CO. (LIMITED).

And to be purchased, either directly or through any Bookseller, from
HODGES, FIGGIS, and Co. (Limited), 104, Grafton-street, Dublin; or
EYRE and SPOTTISWOODE, East Harding-street, Fleet-street, E.C., and
32, Abingdon-street, Westminster, S.W.; or
JOHN MENZIES and Co., 12, Hanover-street, Edinburgh, and 90, West Nile-street, Glasgow.

1900.

[Cd. 295]. *Price* 2*s*.

U of M

CONTENTS.

REPORT:

Page

General Summary:

Population, Marriages, Births, Deaths, and Emigration in 1899 and ten previous years, 1
Number of Irish Registration Officers, ... 2
Number of Searches, &c., at the General Register Office during the years 1864-99, with Amount of Fees received, ... 2
Procedure in cases of Offences against the Registration Acts, . . . 2
Rate per 1,000 of the population represented by the Marriages, Births, and Deaths registered in each Province and County in 1899, ... 3

Marriages:

Their Number and Proportion to the Population, ... 3
Number by each mode of celebration in the years 1889–99, ... 4
Number of Licences issued by Registrars, ... 4
Number of Licensing Presbyterian Ministers and of Licences issued by them, . . 4
Number of Buildings registered for Solemnization of Protestant Marriages, . . 4
Civil Condition of Persons Married, ... 5
Number of Roman Catholic and of Protestant Marriages registered in each quarter of the years 1889–99, ... 5
Ages of Persons Married, ... 5
Signatures to Marriage Registers and Certificates, ... 5
Marriage-rate in Provinces and certain Counties, ... 6–7

Births:

Their Number and Proportion to the Population, ... 7
Proportion of Illegitimate Births in Ireland and in the several Provinces, . . 7
Birth-rate in the Provinces and certain Counties, ... 7
Number in each quarter of the years 1889–99, ... 9

Deaths:

Their Number and Proportion to the Population, ... 8
Death-rate in the Provinces, and certain Counties, ... 8
General Remarks on the Public Health, ... 8
Number in each quarter of the years 1889–99, ... 9
Causes of Death.—Deaths from all causes and from each of the principal causes during the years 1889–99, with the respective rates per 100,000 of the Estimated Population, ... 10
" I. Specific Febrile or Zymotic Diseases, ... 9
" II. Parasitic Diseases, ... 16
" III. Dietetic Diseases, ... 16
" IV. Constitutional Diseases, ... 16
" V. Developmental Diseases, ... 20
" VI. Local Diseases, ... 20
" VII. Violence, ... 20
Inquests, ... 20
Age at Death, ... 20

Emigration from Ireland, ... 21
Prices of Provisions, and Number of Persons in Receipt of Poor Relief, in 1899 and previous ten years, ... 21
The Weather, ... 22

ABSTRACTS :—

Page

Marriages registered in Ireland in each of the Provinces, Counties, and Superintendent Registrars' Districts, in 1899, distinguishing Roman Catholic from Protestant Marriages, and giving the Total Number registered in each Quarter of the Year; the Conjugal Condition of Persons Married; the Number of Minors and of those who signed the Registers by Marks, ... 24–37

Ages of 7,268 Persons married in 1899, distinguishing those of Bachelors, Spinsters, Widowers, and Widows, ... 38, 39

Marriages, Births, and Deaths registered in each of the Counties, ... 40

Marriages, Births, and Deaths in the Superintendent Registrars' Districts, and portions of Superintendent Registrars' Districts in each County, distinguishing the Sexes and Illegitimate Births, ... 41–46

Marriages, Births, and Deaths in each of the Superintendent Registrars' Districts in Ireland, 47–49

Births and Deaths in the Registrars' Districts in each County, distinguishing Sexes and Illegitimate Births, ... 50–73

Births (distinguishing Males and Females) registered in the Provinces, Counties, and Superintendent Registrars' Districts (or portions of such Districts), in each of the Four Quarters of 1899, ... 76–98

Births (distinguishing Males and Females), registered in each Superintendent Registrar's District in Ireland during each Quarter of the year 1899, ... 90–92

Deaths (distinguishing Males and Females) registered in each of the Four Quarters of 1899, in Provinces, Counties, and Superintendent Registrars' Districts (or portions of such Districts), ... 93–105

Deaths (distinguishing Males and Females) registered in each Superintendent Registrar's District in Ireland during each Quarter of the year 1899, ... 104–107

Deaths of Males and Females at different Ages registered in 1899, in Provinces and Counties, and in the Superintendent Registrars' Districts, or portions of such Districts in each County, ... 108–123

Deaths of Males and Females at different Ages in each Superintendent Registrar's District in Ireland, ... 124–129

Causes of Death of Males and Females in Ireland, at different periods of life in 1899, . 130–144

Causes of Death of Males and Females in Ireland, and in each of the Provinces, in 1899, . 145–149

Deaths from several Zymotic and other Causes in 1899, in the Provinces and Counties, showing the circumstances as to residence at time of death, ... 150–151

Deaths from several Zymotic and other Causes in 1899, in each Superintendent Registrar's District in Ireland, showing the circumstances as to residence at time of death, . . 152–159

Deaths from several Zymotic and other Causes in 1899, in those Registrars' Districts in which the principal Urban Districts in Ireland are situate, showing the circumstances as to residence at time of death, ... 160–161

Estimated Population of Ireland in each of the seventy-six years 1824–99, ... 162

Population by Sexes and Ages according to Census Returns of 1861, 1871, 1881, and 1891, . 162

METEOROLOGICAL OBSERVATIONS, by Sir John W. Moore, M.D., President R.C.P.I., F.R. MET. SOC. (Extracted from the "Dublin Journal of Medical Science,") 163–173

Abstract of Meteorological Observations, 1899, ... 174

Summary Tables of Meteorological Observations, 1879–99, ... 175–176

Index to Superintendent Registrars' Districts, and Registrars' Districts, ... 177–180

DIAGRAMS AND MAP :—

DIAGRAM No. 1.—Showing for each of the years 1880–99, the rate per 1,000 of the Population, represented by Marriages, Births, and Deaths in Ireland, Facing page 1

" " 2.—Showing the comparative Mortality from twenty-two of the principal causes of Death in Ireland in 1899, ... " 9

" " 3.—Showing the Variations in the Mortality in Ireland during the last twenty years from the principal Zymotic Diseases, Phthisis, Bronchitis, Pneumonia, Diseases of the Circulatory System, Diseases of the Brain and Nervous System (exclusive of Convulsions), and Influenza, ... " 20

MAP—Showing the Rate per 10,000 of the Population represented by the Deaths from Tuberculosis registered in each Superintendent Registrar's District during the year 1899, ... " 16

GRAM No. I. *Showing for each of the Twenty Years 1880-1899, the Rate per 1000 of the Population represented by Marriages, Births and Deaths, respectively in Ireland.*

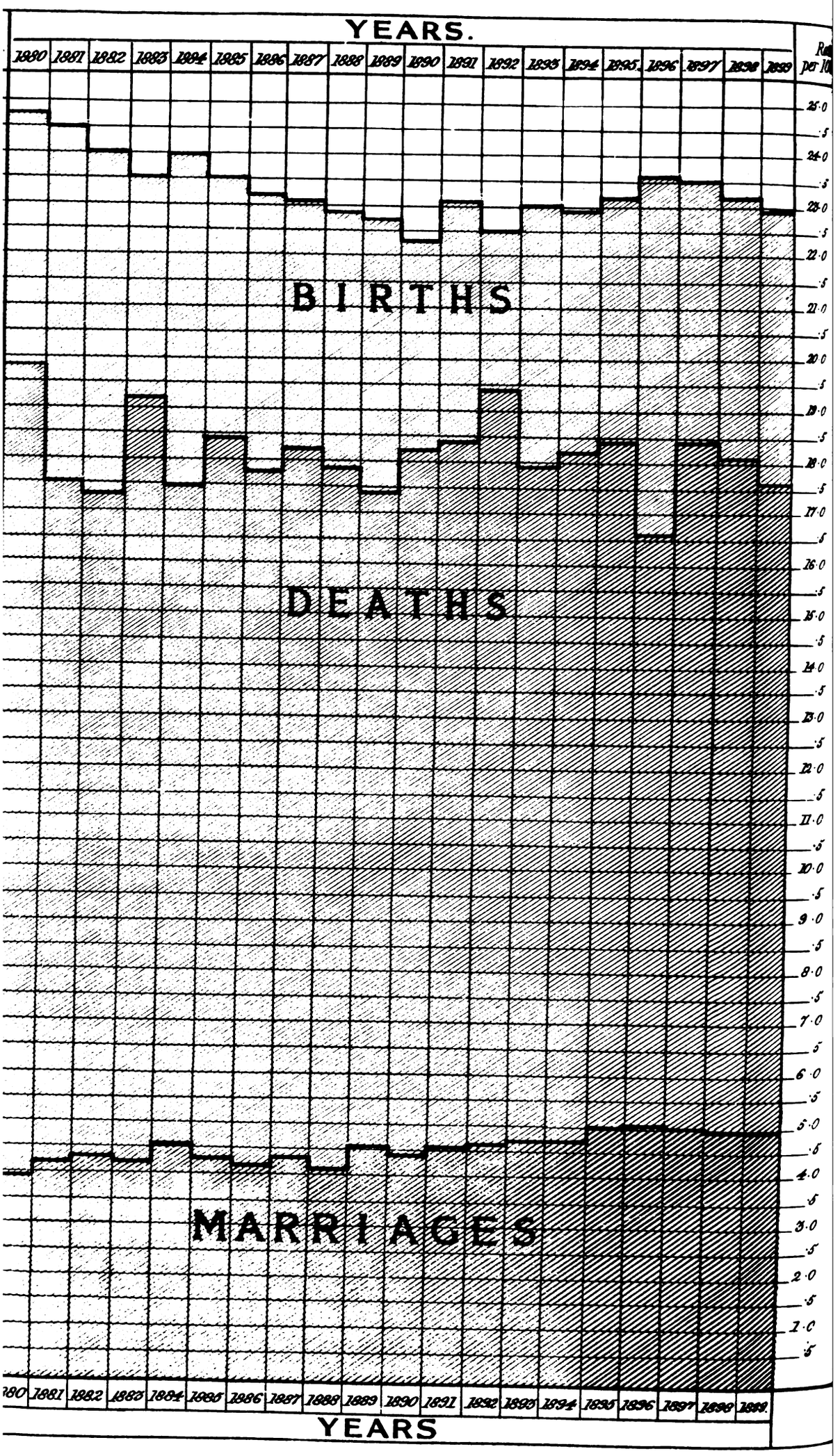

(To face page

REPORT

TO

HIS EXCELLENCY GEORGE HENRY, EARL CADOGAN, K.G.,

&c., &c., &c.,

LORD LIEUTENANT-GENERAL AND GENERAL GOVERNOR OF IRELAND.

MAY IT PLEASE YOUR EXCELLENCY,—

I have the honour to submit, for your Excellency's consideration, the Thirty-sixth Annual Report on Marriages, Births, and Deaths in Ireland.

GENERAL SUMMARY.

The Marriages registered in Ireland during the year 1899 number 22,311; the Births, 103,900; and the Deaths, 79,699. The marriage-rate (4·92 per 1,000 of the estimated population) shows a slight decline as compared with that for the preceding year but is somewhat above the average rate for the ten years 1889–98; the birth-rate (22·9 per 1,000) is 0·3 under that for the preceding year, and 0·1 under the average rate for the ten years 1889-98; while the death-rate (17·6 per 1,000) is 0·5 below both the rate for the preceding year and the average rate for the ten years 1889-98.

The recorded natural increase of population, or excess of births over deaths, was 24,201: the loss by emigration amounted to 41,232; there would thus appear to have been a decrease of 17,031 in the population during the year, but against this decrease there is a set-off in immigration, of which no official record has been obtained. The estimated population in the middle of the year was 4,531,185.

TABLE I.—Showing for each of the years 1889–99, the estimated **Population**; the number of **Marriages, Births, and Deaths** registered, and the number of **Emigrants** enumerated, with the rates per 1,000 of the estimated Population represented thereby; and the averages for the ten years 1889–98.

YEARS.	*Estimated Population in the middle of each year.	Numbers *Registered*.			Number of Emigrants as returned by the Enumerators.	Rate per 1,000 of Estimated Population.			
		Marriages.	Births.	Deaths.		Marriages.	Births.	Deaths.	Emigrants.
1889, ...	4,757,385	21,521	107,841	82,908	70,477	4·52	22·7	17·4	14·8
1890, ...	4,717,959	20,990	105,254	85,850	61,313	4·45	22·3	18·2	13·0
1891, ...	4,681,248	21,475	108,116	85,999	59,623	4·59	23·1	18·4	12·7
1892, ...	4,638,169	21,539	104,234	90,044	50,867	4·64	22·5	19·4	11·0
1893, ...	4,615,312	21,714	106,082	82,821	48,147	4·70	23·0	17·9	10·4
1894, ...	4,600,599	21,602	105,354	83,528	35,895	4·70	22·9	18·2	7·8
1895, ...	4,574,764	23,120	106,113	84,395	48,703	5·05	23·2	18·4	10·6
1896, ...	4,560,378	23,055	107,641	75,700	38,995	5·06	23·6	16·6	8·6
1897, ...	4,551,723	22,891	106,664	83,839	32,535	5·03	23·5	18·4	7·1
1898, ...	4,543,773	22,586	105,457	82,404	32,241	4·97	23·2	18·1	7·1
Yearly Average, 1889–98,	4,624,131	22,048	106,276	83,749	47,880	4·77	23·0	18·1	10·3
1899, . . .	4,531,185	22,311	103,900	79,699	41,232	4·92	22·9	17·6	9·1

I have constructed the Diagram opposite (No. 1), which exhibits for each of the twenty years 1880–1899, the rate per 1,000 of the population represented by Marriages, Births, and Deaths, respectively, in Ireland.

* See page 162.

There are 2,686 Local Registration Officers holding office directly under the Department or who have entered into bonds with the Registrar-General for the due discharge of their duties. During the year 1899, 846 cases of vacancies or appointments were dealt with.

I append a table showing the number of Searches made, and Certificates issued at the General Register Office; also the amount received as fees for same, in each year, since the commencement of the Acts for the Registration of Births and Deaths and of Roman Catholic Marriages in 1864.

TABLE II.—NUMBER of SEARCHES made; number of CERTIFICATES issued, and Amount received as FEES for SEARCHES, &c., at the GENERAL REGISTER OFFICE, DUBLIN, during the 36 years 1864-99.

YEARS.	Annual Number of Searches in the Registers.	Annual Number of Certificates.	Amount received as Fees for Searches, &c., and paid into Her Majesty's Exchequer.	YEARS.	Annual Number of Searches in the Registers.	Annual Number of Certificates.	Amount received as Fees for Searches, &c., and paid into Her Majesty's Exchequer.
			£ s. d.				£ s. d.
1864, . .	15	3	1 10 6	1882, . .	852	688	129 11 4
1865, . .	41	20	4 12 0	1883, . .	1,036	773	149 1 1
1866, . .	55	34	7 0 0	1884, . .	1,254	966	185 3 [illegible]
1867, . .	46	26	5 12 0	1885, . .	1,412	1,116	212 8 6
1868, . .	69	42	9 13 0	1886, . .	1,527	1,173	225 7 4
1869, . .	80	34	8 15 0	1887, . .	1,693	1,307	251 7 0
1870, . .	93	54	11 10 0	1888, . .	1,778	1,404	266 9 0
1871, . .	112	67	14 6 6	1889, . .	1,986	1,561	297 4 6
1872, . .	120	76	15 14 0	1890, . .	2,448	2,042	383 2 9
1873, . .	160	106	21 14 0	1891, . .	2,815	2,297	433 1 6
1874, . .	166	107	22 6 6	1892, . .	3,209	2,534	489 17 0
1875, .	244	166	33 15 0	1893, . .	3,559	2,733	532 2 2
1876, . .	270	185	36 16 6	1894, . .	3,492	2,678	512 7 0
1877, . .	312	202	42 14 0	1895, . .	3,482	2,618	508 8 0
1878, . .	391	286	55 15 0	1896, . .	4,046	3,103	596 10 6
1879, . .	522	399	78 0 0	1897, . .	3,917	2,960	572 3 0
1880, . .	753	596	114 7 0	1898, . .	4,132	3,207	613 1 2
1881, . .	743	583	111 8 6	1899, . .	4,133	3,201	616 13 6

During the financial year ended 31st March last, 729 cases were reported of offences against the Acts administered by this Department. On careful inquiry into the circumstances, in 129 cases prosecutions were ordered to be instituted against the offenders. In 64 of these the parties were convicted and punished; in 56 the proceedings were abandoned, the parties (in most instances) paying the costs of court and complying with the law; and in 2 cases the summonses were dismissed; 7 cases were pending at the close of the year.

The cases dealt with included the following offences:—Neglect to register Births; neglect to register Deaths; neglect to furnish Certificate of Marriage; failure of Coroner to furnish Certificate of Inquest; giving false information as to age at death, as to cause of death, and as to duration of illness; giving false information as to Births, viz.—registering illegitimate children as legitimate, and misrepresenting date of birth; neglect to give notice of non-delivery of Registrar's Certificate, or Coroner's Order for burial.

A sum of £130 was provided in the estimate to meet legal charges. The total cost of the legal service of the Department during the year was £88 2*s.* 6*d.*, of which sum £67 12*s.* was paid for local professional assistance, and £9 3*s.* for mileage to the Registrars.

TABLE III.—Showing, for each PROVINCE and COUNTY in IRELAND, the respective RATES per 1,000 of the POPULATION,* represented by the MARRIAGES, BIRTHS, and DEATHS Registered during the Year 1899.

PROVINCES AND COUNTIES.	Annual Rate per 1,000 of the Population, represented by		
	Marriages.	Births.	Deaths.
IRELAND,	4·9	22·9	17·6
PROVINCES.			
I. LEINSTER,	5·2	22·5	19·6
II. MUNSTER,	4·1	20·5	15·3
III. ULSTER,	5·5	24·1	18·1
IV. CONNAUGHT,	3·2	19·4	12·5
I. LEINSTER.			
Carlow,	3·5	20·2	16·6
Dublin,	7·6	28·9	28·3
Kildare,	4·5	20·0	15·1
Kilkenny,	3·7	19·5	15·1
King's,	4·1	18·9	13·5
Longford,	3·5	17·1	13·8
Louth,	3·7	19·5	15·5
Meath,	3·5	17·3	13·9
Queen's,	3·5	17·5	15·4
Westmeath,	3·7	18·5	14·5
Wexford,	4·3	20·1	15·3
Wicklow,	5·0	20·5	15·2
II. MUNSTER.			
Clare,	3·0	18·5	13·4
Cork,	4·4	21·0	16·0
Kerry,	4·0	21·4	13·0
Limerick,	4·7	22·0	15·9
Tipperary,	3·9	19·2	15·2
Waterford,	4·1	19·6	18·3
III. ULSTER.			
Antrim,	8·3	31·0	23·2
Armagh,	5·0	20·6	18·0
Cavan,	3·4	17·9	13·2
Donegal,	3·8	20·4	13·5
Down,	5·4	28·7	19·9
Fermanagh,	3·6	17·6	14·3
Londonderry,	5·2	22·3	17·3
Monaghan,	3·8	17·0	14·5
Tyrone,	4·1	17·9	15·0
IV. CONNAUGHT.			
Galway,	3·1	20·7	13·0
Leitrim,	3·4	17·4	11·7
Mayo,	3·3	20·6	12·0
Roscommon,	3·5	17·0	12·0
Sligo,	2·9	18·1	14·0

MARRIAGES.

The number of Marriages registered during the year is 22,311, being equal to 4·92 per 1,000 of the estimated population,* a rate which is 0·05 below that for the previous year, but 0·15 above the average for the ten years 1889–98.

Of the 22,311 Marriages registered during last year, 15,256, were between Roman Catholics; 3,665 were celebrated according to the rites and ceremonies of the Church of Ireland; 2,403 were in Presbyterian Meeting-houses; 587 in "Registered Buildings" belonging to various religious denominations; only 373 by civil contract in the Registrars' offices; 12 were according to the usages of the Society of Friends; and 15 according to the Jewish rites.

The Roman Catholic Marriages are equal to a rate of 4·47 per 1,000 of the estimated number of Roman Catholics, being 0·13 over the corresponding average rate for the preceding ten years; and the other Marriages represent a rate of 6·33 per 1,000 of all persons other than Roman Catholics in the population, this rate being 0·21 over the corresponding average rate.

Of the 3,665 Marriages according to the rites of the Church of Ireland, 46 were by special licence, 3,146 by licence, 435 after the publication of banns, 10 on Registrar's certificate, and in 28 instances there was no information afforded as to which of these methods was adopted.

* Throughout this Report the rates for the total of Ireland are based on the estimated population in the middle of the respective years, and the rates for Provinces and Counties are based on the population according to the Census of 1891, the Provinces and Counties being as constituted after alterations made under the Local Government (Ireland) Act, 1898.

TABLE IV.—**Marriages** registered in Ireland in 1899 and each of the previous ten years, according to the **modes of celebration**; with the **rate** per 1,000 of the population represented:—

YEARS.	Marriages registered under 7 and 8 Vic., cap. 81.							Roman Catholic Marriages.	Total Marriages Registered.	Rate per 1,000 of estimated corresponding Population represented by		
	According to the Rites of the Church of Ireland.	In Registered Presbyterian Meeting-houses.	In Registered Buildings.	In the Registrars' Offices.	Society of Friends.	Jews.	Total.			Marriages under 7 and 8 Vic., cap. 81.	Roman Catholic Marriages.	Total Marriages.
1889, . .	3,644	2,268	393	420	9	.	6,734	14,787	21,521	6·06	4·09	4·2[illegible]
1890, . .	3,556	2,251	432	445	6	3	6,693	14,297	20,990	5·80	4·04	4·[illegible]
1891, . .	3,570	2,353	442	399	4	10	6,778	14,697	21,475	5·89	4·16	4·[illegible]
1892, . .	3,553	2,352	481	372	9	6	6,773	14,757	21,530	5·94	4·22	4·[illegible]
1893, . .	3,546	2,295	385	375	11	10	6,622	15,092	21,714	5·82	4·34	4·[illegible]
1894, . .	3,582	2,373	470	362	8	12	6,807	14,795	21,602	6·01	4·27	4·[illegible]
1895, . .	3,817	2,461	489	400	10	5	7,182	15,938	23,120	6·38	4·62	4·[illegible]
1896, . .	3,980	2,486	492	388	8	18	7,322	15,733	23,055	6·53	4·58	4·[illegible]
1897, . .	3,831	2,492	529	384	11	6	7,253	15,638	22,891	6·48	4·56	4·[illegible]
1898, . .	3,625	2,509	511	390	9	10	7,054	15,526	22,580	6·31	4·53	4·[illegible]
Average 1889–98, .	3,670	2,379	462	394	9	8	6,922	15,126	22,048	6·12	4·34	4·[illegible]
1899, . .	3,665	2,403	587	373	12	15	7,055	15,256	22,311	6·33	4·47	4·[illegible]

During the year 1899 there were issued by the Registrars 801 Licences for Marriages in Registered Buildings and in the Registrars' offices.

The number of Marriage Licences issued by the licensing Ministers of the several Presbyterian bodies is given in the following summary:—

Presbytery or Synod.	Number of Licensing Ministers on 31st December, 1899.	Number of Registered Meeting-houses on 31st December, 1899.	Number of Licences issued.
1. General Assembly of the Presbyterian Church in Ireland, ...	154	584	2,364
2. Remonstrant Synod of Ulster, ...	8	19	29
3. Presbytery of Antrim, ...	5	10	15
4. United Presbytery or Synod of Munster, ...	2	2	.
Total, ...	169	615	2,408

There being no civil restrictions as to the time or place for celebrating marriages between Roman Catholics in Ireland, a registration of the churches and chapels of the Roman Catholic Church is not necessary for the purposes of this office; but with reference to other religious bodies, a record is kept of the places of Divine worship in which marriages may lawfully be solemnized without special licence, and from this it appears that, on the 31st December, 1899, there were 1,483 churches and chapels of the Church of Ireland, 615 registered Presbyterian Meeting-houses, and 395 "Registered Buildings" belonging to various religious denominations. Compared with the previous year, these numbers show a decrease of 3 as regards the Church of Ireland, an increase of 1 in the number of Presbyterian Meeting-houses, and an increase of 1 in the total number of "Registered Buildings."

The following statement shows the several religious bodies having "Registered Buildings" in 1899:—

Denominations.	No. of Places of Worship.	Denominations.	No. of Places of Worship.	Denominations.	No. of Places of Worship.
Methodists, . . .	236	Methodists, New Connexion,	7	United Original Seceders, .	1
Reformed Presbyterians, .	38	Jews, ...	2	"Protestant Dissenters," . .	1
Independents, . . .	25	"The Catholic Apostolic Church," . . .	2	Non-Subscribing Christians, .	1
Baptists, . . .	25	Non-Subscribing Unitarians,	2	Congregational Union of Scotland, ...	1
Christian Brethren, . .	15	Evangelical Union, . .	1	Undenominational, . . .	1
Moravians, or United Brethren,	9	Unitarians, . . .	1		
United Presbyterians, .	9	Covenanters, . . .	1		
Seceders, ...	8	Welsh Presbyterians, . .	1	Total, . .	395
Salvation Army, . .	8				

Of the 22,311 marriages registered during the year 1899, there were recorded—in the first quarter, 6,571; in the second, 5,470; in the third, 5,206; and in the last, 5,064.

The marriages of bachelors and spinsters constitute 87·8 per cent. of the total; those of widowers and spinsters, 7·8 per cent.; of bachelors and widows, 2·7 per cent.; and of widowers and widows, 1·7 per cent. Thus, 9·5 per cent. of the men married were widowers, and 4·4 per cent. of the women were widows; and in 12 instances in every 100 marriages one or both of the contracting parties had been in the married state before.

TABLE V.—Showing by QUARTERLY PERIODS, the number of MARRIAGES registered in Ireland in each of the eleven years 1889–99, and the average number for the ten years 1889–98, distinguishing the number of Roman Catholic marriages registered under the 26 & 27 Vic., cap. 90, and of Protestant and other marriages under the 7 & 8 Vic., cap. 81:—

Year.	Marriages.														
	Roman Catholic.					Others.					Total.				
	Quarter ending the last day of				Total.	Quarter ending the last day of				Total.	Quarter ending the last day of				Total.
	Mar.	June.	Sep.	Dec.		Mar.	June.	Sep.	Dec.		Mar.	June.	Sep.	Dec.	
1889, ...	5,892	2,760	2,945	3,190	14,787	1,523	1,649	1,749	1,813	6,734	7,415	4,409	4,694	5,003	21,521
1890, ...	5,010	3,317	2,976	2,994	14,297	1,391	1,677	1,848	1,777	6,693	6,401	4,994	4,824	4,771	20,990
1891, ...	5,251	3,468	3,036	2,942	14,697	1,602	1,522	1,775	1,879	6,778	6,853	4,990	4,811	4,821	21,475
1892, ...	5,774	3,037	3,015	2,931	14,757	1,473	1,704	1,761	1,835	6,773	7,247	4,741	4,776	4,766	21,530
1893, ...	5,251	3,567	3,136	3,138	15,092	1,526	1,616	1,715	1,765	6,622	6,777	5,183	4,851	4,903	21,714
1894, ...	4,574	3,712	3,242	3,267	14,795	1,494	1,589	1,886	1,838	6,807	6,068	5,301	5,128	5,105	21,602
1895, ...	5,093	3,294	3,232	3,419	15,038	1,474	1,727	1,960	2,021	7,182	7,467	5,021	5,192	5,440	23,120
1896, ...	5,745	3,599	3,263	3,126	15,733	1,519	1,852	1,957	1,994	7,322	7,264	5,451	5,220	5,120	23,055
1897, ...	6,141	3,057	3,244	3,196	15,638	1,462	1,840	1,991	1,960	7,253	7,603	4,897	5,235	5,156	22,891
1898, ...	5,761	3,287	3,260	3,218	15,526	1,393	1,766	1,899	1,996	7,054	7,154	5,053	5,159	5,214	22,580
Average for ten years, 1889–98,	5,539	3,310	3,135	3,142	15,126	1,486	1,694	1,854	1,888	6,922	7,025	5,004	4,989	5,030	22,048
1899, ...	5,135	3,633	3,297	3,191	15,256	1,436	1,837	1,909	1,873	7,055	6,571	5,470	5,206	5,064	22,311
Equivalent Annual Rate per 1,000 living:—															
Average, 1889–98,	6·4	3·8	3·6	3·6	4·3	5·2	6·0	6·5	6·6	6·1	6·1	4·3	4·3	4·4	4·8
1899, ...	6·0	4·3	3·9	3·7	4·5	5·2	6·6	6·9	6·7	6·3	5·8	4·8	4·6	4·5	4·9

A complete registry of the exact ages of the persons married would be valuable from many points of view: hence it is matter for regret that in the great majority of instances the ages are not recorded. The requirements of the law are technically complied with by the entry in the age column of "minor" or of "full age," as the case may be, and there seems to be a general and increasing inclination to take advantage of this circumstance, as in 1899 the ages of both parties were specified in 3,634 cases only, being less than one-sixth of the total number of marriages. In the year 1865, when 30,802 marriages were registered, the ages of both parties were given in 13,910 instances.

Of 22,311 men married during the year, 388, or 1·74 per cent., were minors; and of the women married, 1,634, or 7·32 per cent., were under age.

The highest proportion of husbands (2·31 per cent.) married under age in 1899 was in the province of Leinster; the highest proportion of wives (8·68 per cent.) married under age was in the province of Ulster.

It may be added that the per-centage of persons married in Ireland who were under age is very far below the corresponding rates in England and Scotland.

The signatures of the contracting parties in the marriage registers or certificates, afford a rough test of the progress of elementary education. In the year 1899, 19,368, or 86·8 per cent., of the husbands, and 19,758, or 88·6 per cent., of the wives, wrote their names, and the remainder signed by marks.

These figures show a considerable improvement as compared with the corresponding results in the first of the preceding ten years, the per-centage of persons married in 1889 who wrote their names being—men 78·8, and women 78·0, and they exhibit a great advance when compared with the per-centage for the year 1864, when the general registration of marriages in Ireland was established, in which year but 61 in every 100 men, and 50 in every 100 women married wrote their names.

The per-centages for the several provinces last year range, for men, from 81 in Connaught to 89 in Leinster, and, for women, from 85 in Ulster to 92 in Munster.

In 1,106 cases both of the parties married signed the register by "mark," and in 3,284 the register was thus signed by either the husband or the wife, so that in 4,390 cases, or 19·7 per cent. of the total number of marriages, one or both of the parties signed by mark; and in 17,921, or 80·3 per cent., *both* parties wrote their names.

The proportion per cent. of persons married in each of the eleven years 1889–99, who wrote their names in the registers or certificates, of minors, of widowers, and of widows are given in the following Table for Ireland, and for each of the four provinces.

TABLE VI.—Showing as regards the **Marriages** in Ireland and in each of the Four Provinces during the years 1889–99, the proportion per cent. of Persons who **signed their Names**, of Persons **not of Full Age**, and of **Re-marriages**.

Provinces, &c.		Signed their Names in Writing.		Persons not of Full Age.		Re-marriages.	
						Widowers.	Widows.
		Of 100 Men Married.	Of 100 Women Married.	Of 100 Men Married.	Of 100 Women Married.	Of 100 Men Married	Of 100 Women Married.
IRELAND,	1889,	78·8	78·0	2·09	9·24	10·91	5·08
	1890,	79·6	79·1	2·02	8·75	10·66	5·00
	1891,	80·6	80·6	1·97	8·81	10·81	4·87
	1892,	81·4	81·8	1·82	7·96	10·51	4·90
	1893,	82·0	82·7	1·83	8·21	10·65	5·01
	1894,	82·9	83·5	1·93	9·14	10·70	4·95
	1895,	83·0	84·3	1·99	8·68	10·12	4·82
	1896,	83·9	85·5	2·08	8·69	9·98	4·47
	1897,	84·8	86·7	1·87	8·31	9·64	4·45
	1898,	86·0	87·2	1·66	7·89	9·77	4·40
	1899,	86·8	88·6	1·74	7·32	9·52	4·46
LEINSTER,	1889,	82·6	84·0	2·50	8·55	10·64	6·10
	1890,	82·7	85·0	1·84	8·20	9·85	6·25
	1891,	83·8	84·3	2·23	9·25	10·52	5·64
	1892,	83·7	85·7	1·88	7·49	9·78	5·76
	1893,	85·1	87·4	1·77	8·09	9·84	5·29
	1894,	85·2	87·4	2·26	10·10	10·25	5·97
	1895,	86·4	88·3	2·39	8·57	9·81	6·09
	1896,	86·2	89·3	2·59	9·21	9·94	5·51
	1897,	87·0	89·3	2·43	8·70	8·89	5·59
	1898,	87·4	90·3	2·03	8·01	9·39	5·46
	1899,	89·2	91·1	2·31	7·91	8·60	5·64
MUNSTER,	1889,	80·5	80·6	1·26	7·49	10·57	5·18
	1890,	80·6	81·0	1·27	7·22	9·76	5·47
	1891,	82·8	83·2	1·33	6·94	9·16	5·16
	1892,	83·1	84·5	1·05	6·00	9·12	5·21
	1893,	83·7	84·3	1·49	6·95	9·73	5·23

Provinces.		Signed their Names in Writing.		Persons not of Full Age.		Re-marriages.	
						Widowers.	Widows.
		Of 100 Men Married	Of 100 Women Married.	Of 100 Men Married	Of 100 Women Married.	Of 100 Men Married.	Of 100 Women Married.
MUNSTER—*continued.*	1894,	86·0	86·9	1·45	7·16	9·29	4·71
	1895,	84·9	87·3	1·18	6·06	9·06	4·33
	1896,	86·2	88·6	1·19	7·23	9·43	4·19
	1897,	86·5	90·2	1·11	6·69	8·62	4·26
	1898,	89·0	90·2	0·81	5·79	9·30	4·55
	1899,	88·7	91·8	1·18	5·05	9·09	4·08
ULSTER,	1889,	70·0	74·3	2·55	10·45	11·53	4·51
	1890,	79·2	75·5	2·71	9·83	12·01	4·01
	1891,	79·2	77·3	2·49	9·72	11·99	4·36
	1892,	80·8	78·7	2·42	9·15	12·18	4·26
	1893,	80·8	79·3	2·09	9·03	12·33	4·79
	1894,	81·9	80·3	2·07	9·64	11·98	4·40
	1895,	81·5	80·8	2·44	10·60	11·09	4·53
	1896,	82·9	82·3	2·33	9·45	10·85	3·99
	1897,	84·2	84·1	2·22	9·38	10·85	4·15
	1898,	85·0	84·1	2·04	9·29	10·37	3·84
	1899,	85·6	85·2	1·90	8·68	10·51	3·91
CONNAUGHT,	1889,	69·0	71·0	1·19	10·35	10·23	4·34
	1890,	71·6	73·5	1·50	9·42	9·76	4·32
	1891,	73·4	77·8	0·72	8·09	10·51	4·19
	1892,	74·1	77·5	1·05	8·82	9·20	4·45
	1893,	75·4	78·8	1·78	8·14	8·65	4·62
	1894,	74·7	78·6	1·52	8·75	9·93	4·82
	1895,	76·3	81·2	0·91	7·12	9·49	3·66
	1896,	76·8	81·6	1·50	7·36	7·88	4·16
	1897,	78·5	83·5	0·61	6·56	9·01	3·10
	1898,	79·6	85·7	0·90	6·40	9·22	3·48
	1899,	81·0	87·9	0·77	5·29	9·08	4·22

In proportion to population at all ages, the registered marriages were most numerous in the province of Ulster, in which, however, the rate was only 5·5 per 1,000 of the population, according to the Census of 1891; Leinster comes next with 5·2 per 1,000; Munster third, with 4·1 per 1,000; and Connaught last, the rate being 3·2 per 1,000.

The highest rate for any county was 8·3 per 1,000 of the population in 1891, which was the marriage rate for Antrim; and the lowest 2·9 per 1,000, for Sligo. Between these, the most favourable were 7·6 for Dublin, and 5·4 for Down; and the least so 3·0 for Clare, 3·1 for Galway, and 3·3 for Mayo.

BIRTHS.

The number of births registered during the year 1899 is 103,900—53,351 boys and 50,549 girls, or 105·5 of the former to every 100 of the latter—the rate afforded in proportion to the estimated population being 1 in 43·6, or 22·9 per thousand, which is 0·1 under the average rate per 1,000 for the ten years, 1889–98.

Of the 103,900 children whose births were registered in Ireland during the year 1899, 101,226, or 97·4 per cent. were legitimate, and 2,674, or 2·6 per cent., were illegitimate, the corresponding average per-centages for the preceding 10 years being 97·3 and 2·7 respectively. It is unnecessary to say that these results compare very favourably with the returns for most other countries.

Of the children born in wedlock during the year, 51,993 were males, and 49,233 females, being 105·6 of the former to every 100 of the latter, and of the illegitimate children 1,358 were males, and 1,316 females, or 103·2 boys to 100 girls.

Comparing the provinces, we find that the per-centage of children born in Ulster, who were illegitimate, was 3·4; in Leinster, 2·5; in Munster, 2·3; and in Connaught, 0·7.

TABLE VII.—The Per-centage of **Legitimate** and of **Illegitimate** Births registered in Ireland during the years 1895–99, by Provinces.

Provinces.	Proportion per cent. of Legitimate Births.					Proportion per cent. of Illegitimate Births.				
	1895.	1896.	1897.	1898.	1899.	1895.	1896.	1897.	1898.	1899.
IRELAND, . . .	97·3	97·4	97·4	97·3	97·4	2·7	2·6	2·6	2·7	2·6
LEINSTER, . . .	97·5	97·6	97·5	97·4	97·5	2·5	2·4	2·5	2·6	2·5
MUNSTER, . .	97·7	97·7	97·6	97·6	97·7	2·3	2·3	2·4	2·4	2·3
ULSTER, ...	96·1	96·3	96·4	96·3	96·6	3·9	3·7	3·6	3·7	3·4
CONNAUGHT, . . .	99·3	99·4	99·3	99·4	99·3	0·7	0·6	0·7	0·6	0·7

The respective total birth-rates for the provinces in 1899 were—Leinster, 22·5 per 1,000 of the population in 1891; Munster, 20·5; Ulster, 24·1; and Connaught, 19·4.

The four counties having the highest rates are Antrim, 31·0 per 1,000 of the population in 1891; Dublin, 28·9; Down, 28·7; and Londonderry, 22·3. Those with the lowest rates are—Monaghan, 17·0; Roscommon, 17·0; Longford, 17·1; and Leitrim, 17·4.

Of the total births, 51·5 per cent. were registered in the first six months of the year (181 days), and 48·5 per cent. in the second half of the year (184 days).

The number registered in the first quarter was 25,871 ; in the second, 27,595 ; in the third, 25,745 ; and in the fourth, 24,689.

DEATHS.

The number of deaths registered during the year is 79,699, being equal to 1 in 56·9 or 17·6 per 1,000 of the estimated population. The deaths of males number 39,699, and those of females 40,000, the former being equal to 17·6 in every 1,000 males living and the latter representing 17·6 per 1,000 females.

The death-rate (17·6) is 0·5 under both the average rate for the preceding ten years, and the rate for the year 1898.

As usual, very many of the Registrars furnished at the close of each quarter valuable notes on the sanitary condition of their respective districts. These notes were embodied in the Quarterly Returns issued from this Department, and it is to be hoped that they received the serious attention of the various Local Authorities intrusted with the administration of the Public Health Acts.

With respect to the death-rates for the four provinces, the rate for Connaught is only 12·5 ; that for Munster is 15·3 ; for Ulster, 18·1 ; and for Leinster, 19·6 per 1,000 of the population in 1891.

Of the thirty-two counties, the five having the lowest registered mortality are—Leitrim, 11·7 ; Mayo, 12·0 ; Roscommon, 12·0 ; Galway, 13·0 ; and Kerry, 13·0.

Those in which the rate was highest are—Dublin, 28·3; Antrim, 23·2; Down, 19·9; Waterford, 18·3 ; and Armagh, 18·0.

The deaths registered in the first half of the year generally outnumber those in the second. In 1899, 53·7 per cent. of the total deaths were registered in the six months, January to June inclusive, and 46·3 per cent. in the remaining six months of the year.

The annual rates represented by the deaths registered in each quarter are as follow:—First quarter, 19·3 per 1,000 of the population ; second, 18·5 ; third, 15·6 ; and fourth, 17·0. The rates for the first and second quarters are below, and those for the third and fourth are above, the corresponding average rates for the respective quarters in the ten years, 1889–98.

From the Table on pp. 150–159 *it will be seen that, of the* 79,699 *deaths registered during the year,* 3,064 *took place in Infirmaries and General and Special Hospitals;* 1,127 *in Public Lunatic Asylums;* 9,657 *in Workhouses and Workhouse Hospitals; and* 65,851 *were of persons who died "At their Own Homes, &c." As in former Reports a Table (see pages* 160–1) *is given showing like information for those Registrars' Districts in which the principal Urban Districts in Ireland are situated.*

The deaths in "Infirmaries and General and Special Hospitals" constitute 3·8 per cent. of the total number, the per-centages for the four provinces varying from 0·6 in Connaught to 9·1 in Leinster. Over twelve per cent. of the deaths registered occurred in Workhouses or Workhouse Hospitals, the respective per-centages for the provinces being—Leinster, 14·2 ; Munster, 16·1 ; Ulster, 9·1 ; and Connaught, 8·8.

DIAGRAM No. 2 *Mortality from Twenty-Two of the principal causes of Death in Ireland in the Year 1899.*

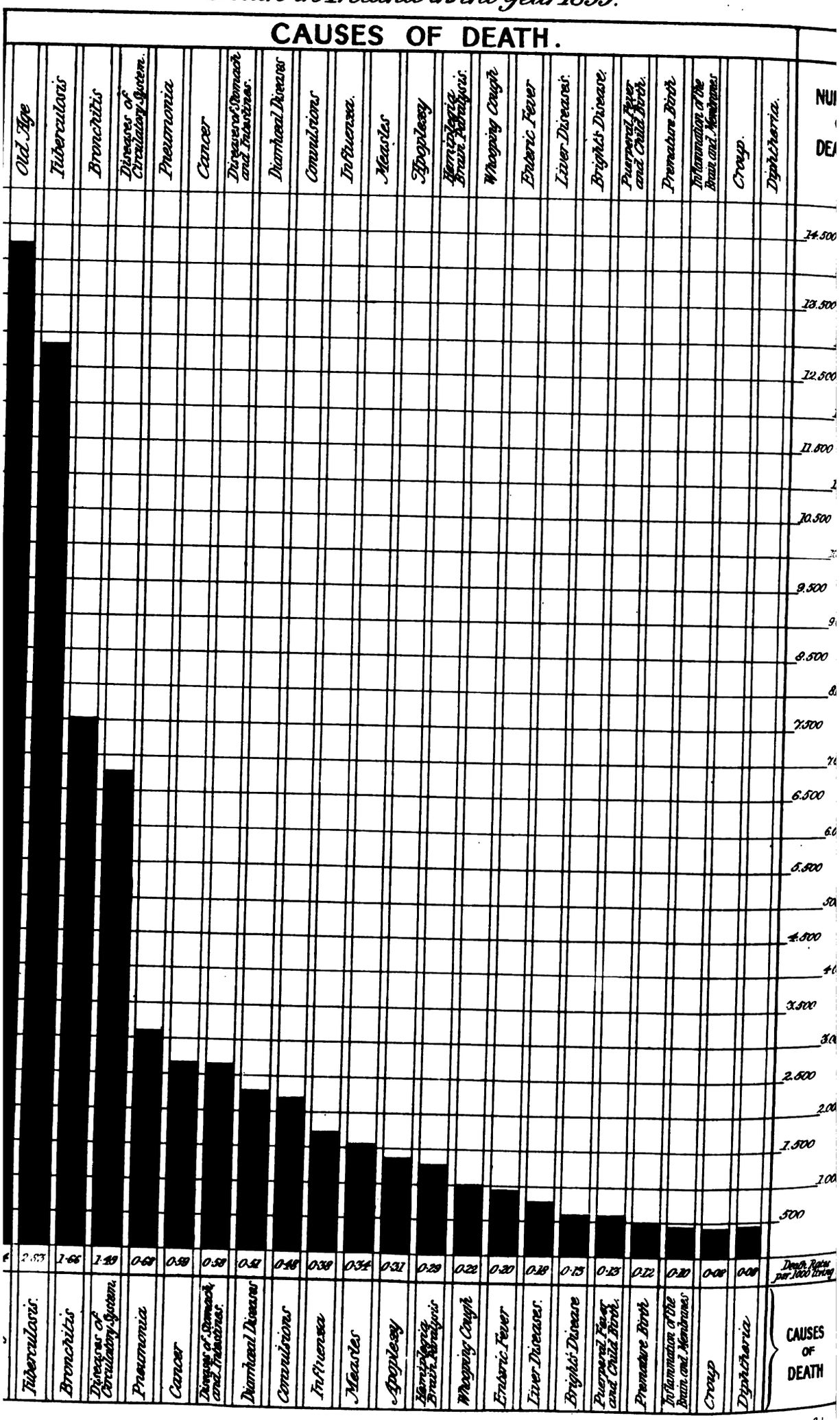

(To face page 9)

TABLE VIII.—Showing, by **Quarterly Periods**, the number of **Births** and **Deaths** registered in Ireland in each of the eleven years, 1889–99, and the average number for the ten years, 1889–98.

Year.	Births.					Deaths.				
	Quarter ending the last day of				Total.	Quarter ending the last day of				Total.
	March.	June.	Sept.	Dec.		March.	June.	Sept.	Dec.	
1889, . . .	28,335	28,229	26,095	25,182	107,841	24,326	21,035	17,955	19,592	82,908
1890, . . .	27,525	28,614	25,833	23,282	105,254	28,718	21,487	16,808	18,837	85,850
1891, . . .	28,442	29,101	25,872	24,701	108,116	25,046	22,501	17,078	21,374	85,999
1892, . . .	26,988	28,161	25,388	23,697	104,234	30,667	23,170	17,175	19,032	90,044
1893, . . .	27,204	28,320	26,098	24,460	106,082	22,764	20,313	17,828	21,916	82,821
1894, . . .	27,830	27,662	24,802	25,060	105,354	26,769	21,370	16,566	18,823	83,528
1895, . . .	27,724	27,599	26,182	24,608	106,113	26,033	22,304	17,018	19,040	84,395
1896, . . .	27,267	28,108	26,482	25,784	107,641	21,129	19,161	16,128	19,282	75,700
1897, . . .	28,157	27,525	26,206	24,776	106,664	26,012	21,860	17,503	18,464	83,839
1898, . . .	27,099	27,751	26,142	24,465	105,457	24,443	22,384	17,222	18,355	82,404
Average for ten years, 1889–98,	27,657	28,107	25,910	24,602	106,276	25,591	21,558	17,128	19,472	83,749
1899, . . .	25,871	27,595	25,745	24,689	103,900	21,836	20,932	17,636	19,295	79,699
Equivalent Annual Rate per 1,000 living :—										
Average, 1889–98,	23·9	24·3	22·4	21·3	23·0	22·1	18·6	14·8	16·8	18·1
1899, . . .	22·8	24·4	22·7	21·8	22·9	19·3	18·5	15·6	17·0	17·6

CAUSES OF DEATH.

I submit a diagram (No. 2) showing the comparative mortality from twenty-two of the principal causes of death in Ireland in 1899. Taking these causes, it will be seen that the numbers range from 379 deaths from diphtheria to 14,216 deaths from old age. It may be interesting to note that the deaths from tuberculosis number 12,813, nearly approaching the deaths from old age.

I.—Specific Febrile or Zymotic Diseases.

The number of deaths from Specific Febrile or Zymotic diseases registered during the year 1899 was 8,857 (4,264 males and 4,593 females), or 195 in every 100,000 of the estimated population, being 335 under the number for the preceding year, but 678, or 8 per cent., over the average for the ten years, 1889-98. The increase, as compared with the average, is due in part to epidemic Measles; also, the continued but abated prevalence of Influenza, a heavy mortality from Enteric Fever in Belfast, and a high Diarrhœal death-rate in Belfast and Dublin.

Of the 8,857 deaths from zymotic diseases 5,256, or 59·3 per cent., were amongst children under 10 years of age.

The deaths from the principal zymotic diseases* registered during 1899 form 8·1 per cent. of the deaths from all causes, and are equal to 143 in every 100,000 persons living; the average annual mortality from the same diseases in the preceding 10 years represented 6·9 per cent. of the average number of deaths from all causes, and was equal to 125 deaths in every 100,000 of the population.

Small-pox.—One death from small-pox, which took place at Larne Union, was registered during the year 1899; in the year 1895 there were 146 deaths from this disease,

* Small-pox, Measles, Scarlet Fever, Typhus, Whooping-cough, Diphtheria, Simple Continued and Ill-defined Fever, Enteric Fever, Diarrhœa, Dysentery, and Cholera.

in 1896 4 deaths occurred, and in 1897 there were 3 deaths; but no death was registered in 1898 from small-pox.

Measles.—Measles became epidemic in the third quarter of 1899, and caused 1,532 deaths in Ireland during the year; in 1898 there were 316 deaths from measles; so that 1,216 deaths occurred in 1899 over the number taking place in 1898. The number of deaths exceeds the average of the preceding ten years by 810. The rate per 100,000—33·8—of deaths from measles, is in excess of the average rate of the decennial period 1889–98 by 18·2.

Of the 1,532 deaths from this cause last year, 649, or 42 per cent., accurred in the Dublin Registration Area.

The following TABLE (IX.) shows (1) the Number of Deaths from All Causes and from with the Average Annual Number for the ten years 1889–98, and (2) the respective

YEAR.	Total Number of Deaths.	CAUSES OF DEATH.													
		SPECIAL FEBRILE OR ZYMOTIC DISEASES.													
		Small-pox.	Measles.	Scarlet Fever.	Typhus.	Influenza.	Whooping-cough.	Diphtheria.	Simple continued and ill-defined Fever.	Enteric Fever.	Simple Cholera.	Diarrhœa and Dysentery.	Puerperal Fever.	Other Zymotic Diseases.	Cancer.
(1.) NUMBER															
1889, . .	82,908	—	574	457	359	21	1,481	358	250	968	38	1,444	268	464	[illegible]
1890, . .	85,850	—	726	319	391	1,712	1,493	346	231	855	41	1,121	252	405	[illegible]
1891, . .	85,999	7	240	308	266	891	1,280	281	183	859	70	1,303	236	491	[illegible]
1892, . .	90,044	—	1,183	419	268	3,742	1,154	286	210	714	93	1,186	275	443	[illegible]
1893 . .	82,821	1	1,082	457	227	1,310	1,169	411	139	919	240	1,967	384	638	[illegible]
1894, . .	83,528	72	1,215	599	233	2,032	1,242	381	161	783	33	1,125	454	617	[illegible]
1895, . .	84,395	146	301	590	192	1,896	1,047	305	122	760	140	1,569	321	537	[illegible]
1896, . .	75,700	4	516	752	129	739	1,040	323	133	716	142	1,421	252	525	[illegible]
1897, . .	83,839	3	1,070	522	121	1,535	1,851	339	79	998	201	1,640	228	546	[illegible]
1898, . .	82,404	—	316	325	323	2,277	1,588	373	100	1,284	194	1,824	179	509	[illegible]
Average—ten years 1889–98,	83,749	23	722	475	241	1,615	1,334	340	161	886	119	1,460	285	515	[illegible]
1899, . .	79,699	1	1,532	205	117	1,716	988	379	73	890	243	2,060	210	443	[illegible]
(2.) RATES PER 100,000 OF															
1889, . .	1743·0	—	12·1	9·6	7·5	0·4	31·1	7·5	5·3	20·3	0·8	30·4	5·6	9·8	[illegible]
1890, . .	1815·5	—	15·4	6·8	8·3	36·3	31·6	7·3	4·9	18·1	0·9	23·8	5·3	8·6	[illegible]
1891, . .	1836·8	0·1	5·1	6·6	5·7	19·0	27·3	6·0	3·9	18·3	1·5	27·8	5·0	10·5	[illegible]
1892, . .	1941·4	—	25·5	9·0	5·8	80·7	24·9	6·2	4·5	15·4	2·0	25·6	5·9	9·6	[illegible]
1893, . .	1794·5	—	23·4	9·9	4·9	28·4	25·3	8·9	3·0	19·9	5·2	42·6	8·3	13·8	[illegible]
1894, . .	1815·6	1·6	26·4	13·0	5·1	44·1	27·0	8·3	3·5	17·0	0·7	24·5	9·9	13·4	[illegible]
1895, . .	1844·8	3·2	6·6	12·9	4·2	41·4	22·9	6·7	2·7	16·6	3·1	34·3	7·0	11·7	[illegible]
1896, . .	1660·9	0·1	11·3	16·5	2·8	16·0	22·8	7·1	2·9	15·7	3·1	31·2	5·5	11·5	[illegible]
1897, . .	1841·9	0·1	23·5	11·5	2·7	33·7	40·7	7·4	1·7	21·9	4·4	36·0	5·0	12·0	[illegible]
1898, . .	1812·6	—	7·0	7·2	4·9	50·1	34·9	8·3	2·2	28·3	4·3	40·1	3·9	11·2	[illegible]
Average—ten years 1889–98,	1810·7	0·5	15·6	10·3	5·2	35·0	28·8	7·4	3·5	19·1	2·6	31·6	6·1	11·2	[illegible]
1899, . .	1758·9	—	33·8	4·5	2·6	37·9	21·8	8·4	1·6	19·6	5·4	45·5	4·6	9·8	[illegible]

The distribution of the deaths from measles over the provinces was:—745 in Leinster, 458 in Munster, 297 in Ulster, and 32 in Connaught. The number of deaths from measles in 1899 is the highest recorded since the year 1888, during which 1,935 deaths took place; those deaths were distributed over the provinces as follows:—359 deaths took place in Leinster, 888 in Munster, 599 in Ulster, and 89 in Connaught. The highest numbers of deaths from this cause occurring in Superintendent Registrars' districts, in 1899, were:—South Dublin, 391 deaths; North Dublin, 241; Belfast, 152; Killarney, 72; Waterford, 69; Tralee, 49; and Cork, 47 deaths from measles. The ages of those who died were, in most cases, under five years—1,317 out of the total 1,532. 156 died at the age period 5 and under 10 years; 19 at 10 and under 20 years; 12 deaths of persons 20 years and upwards from measles were registered, one being 65 years of age. The death-rate

[*Continued on page* 13.

each of the Principal Causes registered in Ireland during each of the eleven years 1889–99, Rates per 100,000 of the estimated Population represented by those numbers.

CAUSES OF DEATH.																	
CONSTITUTIONAL DISEASES.					LOCAL DISEASES.							VIOLENCE.					
					DISEASES OF												
Tabes Mesenterica.	Tubercular Meningitis.	Phthisis.	Other Forms of Tuberculosis, Scrofula.	*Other Constitutional Diseases.*	Nervous System.	Circulatory System.	Respiratory System.	Digestive System.	Urinary System.	Parturition.	*Other Local Diseases.*	Accidental.	Homicidal.	Suicidal.	Execution.	ALL OTHER CAUSES.	YEAR.
OF DEATHS.																	
1,055	815	9,951	811	1,040	8,018	5,282	13,545	4,477	1,579	454	795	1,625	117	121	3	24,404	1889.
918	788	10,176	897	986	7,628	5,568	14,358	4,267	1,623	440	750	1,593	83	115	—	25,623	1890.
950	824	10,038	1,000	1,148	7,908	6,375	16,194	4,303	1,491	421	761	1,696	90	110	1	24,111	1891.
1,116	886	10,048	916	1,052	7,724	5,777	15,830	4,172	1,429	403	860	1,735	88	139	3	25,672	1892.
971	855	9,869	969	1,036	7,359	5,946	13,714	4,172	1,384	420	821	1,660	63	129	3	22,226	1893.
958	611	9,626	930	1,068	7,343	6,106	14,139	4,047	1,549	412	907	1,731	50	138	1	22,590	1894.
924	1,159	9,768	973	1,012	7,225	6,578	13,948	4,100	1,606	448	750	1,875	59	152	1	23,595	1895.
799	1,131	9,051	1,002	957	6,510	5,832	11,236	3,398	1,442	427	723	1,798	49	129	—	21,497	1896.
1,023	1,158	9,748	1,080	948	6,514	5,870	12,857	4,024	1,563	468	630	1,861	50	128	—	24,149	1897.
1,073	1,210	9,678	1,018	958	6,194	6,230	12,099	3,814	1,573	381	634	1,779	67	145	2	23,700	1898.
979	944	9,795	960	1,020	7,242	5,957	13,792	4,137	1,524	427	763	1,735	72	131	1	23,757	Average 1889–98.
1,047	1,242	9,480	1,043	1,046	6,762	6,743	12,259	3,909	1,593	391	616	1,896	36	128	3	19,994	1899.
THE ESTIMATED POPULATION.																	
22·2	17·1	209·2	17·0	22·1	168·6	111·0	284·7	94·1	33·2	9·5	16·7	34·2	2·5	2·5	0·1	513·0	1889.
19·5	16·7	215·7	19·0	20·9	161·7	115·9	302·2	90·4	34·4	9·3	15·9	33·8	1·8	2·4	—	543·1	1890.
20·3	17·6	214·4	21·4	24·5	168·9	136·2	345·9	91·9	31·9	9·0	16·3	36·2	1·9	2·3	—	515·1	1891.
24·1	19·1	216·6	19·7	22·7	166·5	124·6	341·3	89·9	30·8	8·7	18·5	37·4	1·9	3·0	0·1	553·5	1892.
21·1	18·5	213·8	21·0	22·5	159·5	128·9	297·1	90·4	30·0	9·1	17·8	35·9	1·4	2·8	0·1	481·6	1893.
20·8	13·3	209·2	20·2	23·2	159·7	132·7	307·3	88·0	33·7	9·0	19·7	37·6	1·1	3·0	—	491·0	1894.
20·2	25·3	213·5	21·3	22·1	157·9	143·8	304·9	89·6	35·1	9·8	16·4	41·0	1·3	3·3	—	515·8	1895.
17·5	24·8	198·5	22·0	21·0	142·7	127·9	246·4	87·7	31·6	9·4	15·9	39·4	1·1	2·8	—	471·4	1896.
22·5	25·4	214·2	23·7	20·9	143·1	129·0	282·5	88·4	34·3	10·3	13·8	40·9	1·1	2·8	—	530·5	1897.
23·6	26·6	213·0	22·4	21·1	136·3	137·1	266·3	83·9	34·6	8·4	14·0	39·2	1·5	3·2	—	521·6	1898.
21·2	20·4	211·8	20·8	22·1	156·5	128·7	297·9	89·4	33·0	9·2	16·5	37·6	1·6	2·8	—	513·7	Average 1889–98.
23·1	27·4	209·2	23·0	23·1	149·2	148·8	270·5	86·3	35·2	8·6	13·6	41·8	·8	2·8	·1	441·3	1899.

Table X.—Showing the Number of Deaths from All Causes and from each of Certain Febrile or Zymotic Dis[illegible] registered in the several Provinces of Ireland during each of the ten years, 1890–99; with the Rates per 10[illegible] of the Population.*

Localities, Years, &c.		Deaths from All Causes.	Small Pox.	Measles.	Scarlet Fever (Scarlatina).	Typhus.	Influenza.	Whooping-Cough.	Diphtheria.	Simple Continued and Ill-defined Fever.	Enteric Fever.	Simple Cholera.	Dea[illegible]
Provinces. No. of Deaths.	Leinster, 1890,	24,322	.	155	33	71	340	398	69	54	286	5	
	1891,	23,559	.	11	19	37	118	337	58	42	306	18	
	1892,	25,952	.	537	29	46	1,136	263	44	56	219	28	
	1893,	24,081	.	307	114	39	382	386	79	41	390	47	
	1894,	23,815	70	108	228	35	526	406	51	42	257	7	
	1895,	24,327	132	12	140	27	767	268	49	34	196	25	
	1896,	21,219	4	21	242	18	243	212	52	42	224	53	
	1897,	24,058	2	566	241	22	314	674	126	26	264	46	
	1898,	23,524	.	25	156	19	934	408	100	29	277	54	
	1899,	23,338	.	745	73	24	525	325	138	13	275	59	
	Munster, 1890,	20,370	.	65	143	173	448	218	75	58	136	12	
	1891,	20,140	.	22	36	104	177	341	48	55	146	17	
	1892,	21,170	.	96	20	105	917	466	33	73	140	9	
	1893,	19,462	.	329	32	105	390	228	54	49	165	41	
	1894,	19,424	.	188	113	95	490	105	39	70	169	7	
	1895,	19,204	.	20	106	67	279	270	47	29	133	21	
	1896,	17,600	.	81	63	57	152	244	49	48	120	27	
	1897,	18,520	.	196	77	39	188	278	60	13	127	39	
	1898,	19,085	.	74	64	108	418	478	57	19	144	49	
	1899,	17,991	.	458	44	55	258	217	35	17	123	50	
	Ulster, 1890,	30,492	.	434	113	60	546	725	163	42	381	21	
	1891,	31,286	6	76	180	69	530	554	145	41	326	34	
	1892,	32,274	.	504	162	68	1,136	361	190	32	287	51	
	1893,	29,610	1	416	197	42	403	464	247	23	299	149	
	1894,	29,589	2	802	214	48	480	515	266	21	306	18	
	1895,	31,090	14	220	298	55	693	393	183	27	361	92	
	1896,	27,964	.	380	407	28	246	438	195	17	303	61	
	1897,	30,987	.	241	166	25	776	618	139	18	566	110	
	1898,	29,771	.	98	82	31	601	500	123	29	825	87	
	1899,	29,353	1	297	76	12	622	349	185	20	438	99	
	Connaught, 1890,	10,666	.	72	30	87	378	152	19	77	52	.	
	1891,	11,014	1	131	73	56	66	48	30	45	81	1	
	1892,	10,648	.	46	208	54	553	64	19	49	68	5	
	1893,	9,668	.	30	114	41	135	91	31	26	65	3	
	1894,	10,700	.	117	44	55	536	216	25	28	51	1	
	1895,	9,774	.	49	46	43	157	116	26	32	70	.	
	1896,	8,917	.	34	40	26	88	146	27	26	69	1	
	1897,	10,274	1	67	38	35	257	281	14	22	41	6	
	1898,	10,024	.	119	23	65	324	202	23	23	38	4	
	1899,	9,017	.	32	12	26	311	97	21	23	54	5	
Provinces. Rate per 100,000 of Population.*	Leinster, 1890,	2,047·7	.	13·0	2·8	6·0	28·6	33·5	5·8	4·5	24·1	0·7	
	1891,	1,983·5	.	0·9	1·6	3·1	9·9	28·4	4·9	3·5	25·8	1·5	
	1892,	2,185·0	.	45·2	2·4	3·9	95·6	22·1	3·7	4·7	18·4	2·4	
	1893,	2,027·4	.	25·8	9·6	3·3	32·2	32·5	6·7	3·5	32·8	4·0	
	1894,	2,005·0	5·9	9·1	19·2	2·9	44·3	34·2	4·3	3·5	21·6	0·6	
	1895,	2,048·1	11·1	1·0	11·8	2·3	64·6	22·6	4·1	2·8	16·5	2·1	
	1896,	1,786·5	0·3	1·8	20·4	1·5	20·5	17·8	4·4	3·5	18·9	4·5	
	1897,	2,025·5	0·2	47·7	20·3	1·9	26·4	56·7	10·6	2·2	22·2	3·9	
	1898,	1,980·5	.	2·1	13·1	1·6	78·6	34·3	8·4	2·4	23·3	4·5	
	1899,	1,958·2	.	62·5	6·1	2·0	44·1	27·3	11·6	1·1	23·1	5·0	
	Munster, 1890,	1,737·5	.	5·5	12·2	14·8	38·2	18·6	6·4	4·9	11·6	1·0	
	1891,	1,717·8	.	1·9	3·1	8·9	15·1	29·1	4·1	4·7	12·5	1·5	
	1892,	1,805·7	.	8·2	1·7	9·0	78·2	39·7	2·8	6·2	11·9	0·3	
	1893,	1,660·0	.	28·1	2·7	9·0	33·3	19·4	4·6	4·1	14·1	3·5	
	1894,	1,656·8	.	16·0	9·6	8·1	41·8	9·0	3·3	6·0	14·4	0·6	
	1895,	1,638·0	.	1·7	9·0	5·7	23·8	23·0	4·0	2·5	11·3	2·0	
	1896,	1,501·2	.	6·9	5·4	4·9	13·0	20·8	4·2	4·1	10·2	2·3	
	1897,	1,579·7	.	16·7	6·6	3·3	16·0	23·7	5·1	1·1	10·8	3·3	
	1898,	1,627·9	.	6·3	5·5	9·2	35·7	40·8	4·9	1·6	12·3	4·2	
	1899,	1,532·9	.	39·0	3·7	4·7	22·0	18·5	3·0	1·4	10·5	6·8	
	Ulster, 1890,	1,882·4	.	26·8	7·0	3·7	33·7	44·8	11·3	2·6	23·5	1·3	
	1891,	1,931·5	0·4	4·7	11·1	4·3	32·7	34·2	9·0	2·5	20·1	2·1	
	1892,	1,992·5	.	31·1	10·0	3·9	70·1	22·3	11·7	2·0	17·7	3·1	
	1893,	1,828·0	0·1	25·7	12·2	2·6	24·9	28·6	15·2	1·4	18·5	9·2	
	1894,	1,826·7	0·1	49·5	13·2	3·0	29·6	31·8	16·4	1·3	18·9	1·1	
	1895,	1,919·4	0·9	13·6	18·4	3·4	42·8	24·3	11·3	1·7	22·3	5·7	
	1896,	1,726·4	.	23·5	25·1	1·7	15·2	27·0	12·0	1·0	18·7	3·8	
	1897,	1,912·8	.	14·9	10·2	1·5	47·9	38·2	8·6	1·1	34·9	6·8	
	1898,	1,837·9	.	6·1	5·1	1·9	37·1	30·9	11·9	1·8	50·9	5·4	
	1899,	1,812·1	.	18·3	4·7	0·7	38·4	21·5	11·4	1·2	27·0	6·1	
	Connaught, 1890,	1,471·6	.	9·9	4·1	12·0	52·2	21·0	2·6	10·6	7·2	.	
	1891,	1,519·6	0·1	18·1	10·1	7·7	9·1	6·6	4·1	6·2	11·2	0·1	
	1892,	1,469·1	.	6·3	28·7	7·5	76·3	8·8	2·6	6·8	9·4	0·7	
	1893,	1,333·9	.	4·1	15·7	5·7	18·6	12·6	4·3	3·6	8·9	0·4	
	1894,	1,476·3	.	16·1	6·1	7·6	74·0	29·8	3·4	3·9	7·0	0·1	
	1895,	1,348·6	.	6·8	6·3	5·9	21·7	16·0	3·6	4·4	9·7	.	
	1896,	1,230·3	.	4·7	5·5	3·6	12·1	20·1	3·7	3·6	9·5	0·1	
	1897,	1,417·5	0·1	9·2	5·2	4·8	35·5	38·8	1·9	3·0	5·7	0·3	
	1898,	1,383.1	.	16·4	3·2	9·0	44·7	27·9	3·2	3·2	5·2	0·6	
	1899,	1,253·2	.	4·4	1·7	3·6	43·2	13·5	2·9	3·2	7·5	0·7	

* See Note (*) on page 3.

rom measles in the whole of Ireland was 33·8 in each 100,000 of the estimated population of the country. In South Dublin Union the rate was 195 deaths in 100,000 of the population, and in North Dublin 162 per 100,000, estimated on the population taken at the Census of 1891. In Killarney the rate was 177 per 100,000, and in Tralee 109 per 100,000 of the population taken at the Census of 1891.

Scarlet Fever.—The mortality from scarlatina was low in 1899—205 deaths occurring, which is less than the number of deaths from this disease in 1898 by 120, and 270 under the average of the 10 years 1889–98. Of the deaths, 44 took place in Munster, 12 in Connaught, 73 in Leinster, and 76 in Ulster. The Unions in which the deaths chiefly occurred were:—Dublin, South, 35; Dublin, North, 14; Belfast, 25; and Waterford, 19. On looking back to the year 1883, when 1,765 deaths from scarlatina were registered, which represented a rate of 35·2 deaths to each 100,000 of the population, and comparing the death-rate in 1899, we find it to be 4·5, or 5·8 below the average of rate for the 10 years ending with 1898.

Typhus Fever caused 117 deaths only, being 106 below the number registered in 1898, and 124 under the average of the ten years 1889–98. In 1899 55 deaths occurred in Munster, 26 in Connaught, 24 in Leinster, and 12 in Ulster. The counties in which the deaths principally occurred were, in Cork 21, in Kerry 19, and in Sligo 12. The rate in 1899 per 100,000 of the population was 2·6, as compared with 1881, when the death-rate caused by typhus fever was 16·7 per 100,000 of the population. The highest number of deaths in any Superintendent Registrar's District was 8, which took place in Cork.

Simple continued and ill-defined Fever.—Under this heading 73 deaths were registered in 1899, a decline of 27 from the previous year, and 88 below the average for the ten years ending the 31st December, 1898; 23 deaths occurred in Connaught, 20 in Ulster, 17 in Munster, 13 in Leinster from this group of diseases.

Enteric Fever.—There is a difference of 394 between the number of deaths from enteric fever (1,284) which took place in 1898, and 890, the number registered in 1899. This number is, however, over the average of the preceding ten years by 4. Of the 890 deaths, 438 occurred in Ulster, 275 in Leinster, 123 in Munster, and 54 in Connaught. 280 deaths occurred in Belfast Union, 109 in Dublin, South, 74 in Dublin, North, 20 in Cork, 15 in Banbridge, 12 each in Ballymena and Lisburn, 11 in Newry, 10 in Carrickmacross and 10 in Antrim from this disease. The deaths in Belfast, 280, are over 31 per cent. of all deaths in Ireland from enteric fever; the number is, however, far short of 649, which occurred in Belfast in 1898, and which represented rather more than 50 per cent. of the total deaths from enteric fever in Ireland during that year. In 40 out of 159 Superintendent Registrars' Districts, no death from enteric fever is reported as having taken place. There were only two deaths in Wexford County, 4 in Meath, and 3 in Fermanagh from this disease. The death-rate from enteric fever was 19·6 per 100,000 of the population, which is ·5 above the average rate for the ten years ending with 1898, but 8·7 per 100,000 below the rate per 100,000 for the year 1898. The deaths from this disease of persons aged 15 and under 45 years were 606, or nearly 68 per cent. of the total number.

TABLE XI.—Showing for the year 1899 the Deaths from the several forms of Fever at each Age-Period, with the proportion to the number of the living at each Age represented thereby.

Age-Periods.	Deaths from Fever.												
	Typhus.			Typhoid or Enteric.			Simple continued.			Total.			No. of Deaths to 100,000 of the Living at same age.
	M.	F.	Total.	M.	F.	Total.	M.	F.	Total.	M.	F.	Total.	
Under 5 years old,	.	.	.	23	23	46	3	2	5	26	25	51	11·26
5 and under 10,	.	.	.	34	31	65	3	5	8	37	36	73	14·90
10 " 15,	1	2	3	40	41	81	4	2	6	45	45	90	16·98
15 " 20,	8	8	16	65	78	143	2	5	7	75	91	166	31·28
20 " 25,	14	9	23	87	69	156	4	8	12	105	86	191	44·76
25 " 35,	11	11	22	113	88	201	4	5	9	128	104	232	40·37
35 " 45,	14	6	20	64	42	106	4	5	9	82	53	135	28·73
45 " 55,	10	7	17	23	30	53	4	2	6	37	39	76	17·17
55 " 65,	4	5	9	18	7	25	4	.	4	26	12	38	11·80
65 " 75,	2	2	4	6	5	11	2	3	5	10	10	20	10·85
75 and upwards,	1	2	3	1	2	3	1	1	2	3	5	8	7·46
Total,	65	52	117	474	416	890	35	38	73	574	506	1,080	23·83

Whooping-cough.—In the past 20 years the highest number of deaths from whooping-cough recorded was in the year 1883, when 2,041 deaths occurred; in 1898, 1,588 deaths took place, and in 1899, 988 were registered; this number is less by 600 than that of 1898, and represents a rate of 21·8 deaths in every 100,000 of the population, being 7·9 under the average rate per 100,000 for the ten years ending with 1898. Of the total number of deaths 920 were children under 5 years, 61 aged 5 and under 10 years, and 7 aged 10 and under 15; 349 deaths occurred in Ulster, 325 in Leinster, 217 in Munster, and 97 in Connaught. These figures correspond to the following death rates per 100,000 of the population:—Ulster, 21·5; Leinster, 27·3; Munster, 18·5; Connaught, 13·5. Of the deaths from this cause in the province of Leinster, there were 157 in Dublin (County and City), 44 in Carlow County, 23 in Queen's County. In Munster, there were 71 deaths in Cork (County and City), 35 in Tipperary, 29 in Waterford, 37 in Kerry. In Ulster there were 210 deaths from whooping-cough in Antrim, 70 in Down, while in Connaught, 57 deaths occurred in Mayo, 21 in Galway, and 13 in Leitrim. The Unions in which the number of deaths from whooping-cough was over ten were the following:—Ballinrobe, 17; Baltinglass, 21; Belfast, 230; Carlow, 30; Castlebar, 18; Cork, 37; Dingle, 22; North Dublin, 53; South Dublin, 103; Kilmallock, 11; Kilrush, 16; Limerick, 11; Mountmellick, 20; New Ross, 12; Newtownards, 15; Thurles, 14; Tuam, 15; Waterford, 20; Wexford, 11 deaths.

Diphtheria.—The deaths, 379, from diphtheria are 6 in excess of those occurring in 1898, and 39 over the average number for the ten years 1889–98, and at the rate of 8·4 deaths per 100,000 of the estimated population; this rate is 1 over the average rate per 100,000 for the ten years ending with 1898. In the following Unions ten or more deaths from diphtheria occurred:—Belfast, 74 (or about one-fifth of the total number for Ireland); Dublin North, 32; Dublin South, 30; Kilkenny, 19; Ballymena, 17; Londonderry, 12; Cork, 11. The 19 deaths in Kilkenny correspond to the rate of 75 per 100,000 of the population. Of the total number, 185 occurred in Ulster, 138 in Leinster, 35 in Munster, and 21 in Connaught.

Puerperal Fever.—The number of deaths from puerperal fever, which fell in 1898 to 179, has risen to 210 in 1899—an increase of 31 deaths. The total is, however, 75 below the average number for the ten years 1889–98, and corresponds to a death-rate of 4·6 in 100,000 of the population, which figure is 1·5 under the average death-rate per 100,000 of the population from this disease during the previous decade. One hundred and seventeen of these deaths were of females of the age period 25 and under 35 years.

Twenty deaths occurred in Belfast Union, 12 in the Unions of Dublin North and Dublin South, and 7 in Cork Union from this disease.

Influenza.—Influenza became epidemic towards the close of 1899, and although not so fatal as in the year 1898, when 2,277 people became victims to it, nevertheless the death roll from this complaint in the year 1899 is considerable. It is peculiarly fatal in its attacks upon the aged. The total number of deaths in 1899 (1,716) is 561 under the total of 1898, but 101 above the average for the decennial period 1889–98. The rate of deaths for 100,000 of the population is 37·9, or 2·9 in excess of the average death rate of the previous decade.

The disease was more fatal to females than to males, 904 of the former and 812 of the latter having succumbed.

Although no age appears to be exempt from the ravages of influenza, the period of life after 55 years affords 925 of the total deaths. 313 died at the age period 35 and under 55 years; 135 at 20 and under 35 years; 271 children under 10 years died; while in the period of life, 10 and under 20 years, 72 deaths occurred.

In Leinster the death-rate was 4·4 per 10,000 of the population; in Connaught, 4·3; in Ulster, 3·8; and in Munster, 2·2. The highest county rate was in Dublin, 6·3 per 10,000; and the lowest, ·9 per 10,000, in the County Clare.

The Table (XII.) on page 15 shows the distribution of the deaths from influenza through the several counties.

Simple Cholera.—Although some of the principal zymotic diseases have diminished in their fatal effects during the year 1899, the diarrhœal group caused an increased number of deaths in that year. Simple cholera caused 243 deaths, which number is 49 in excess of the number which the same disease caused in 1898, and 124 over the average number of deaths for the ten years ending with 1898, the counties Antrim, Dublin, and Cork furnish 64, 48, and 46 to the total respectively.

Diarrhœa, Dysentery.—2,060 is the highest number of deaths from this group of diseases recorded since the year 1880. This figure exceeds the number of deaths from these diseases occurring in 1898 by 236, and is above the average of the decade ending

[*Continued on page* 16.

TABLE XII.—Showing, by Provinces and Counties, the number of Deaths from Influenza at each of five Age-Periods registered in Ireland during the year 1899, with the rate per 10,000 of the population* represented by the deaths at all ages.

Provinces and Counties.		Population in 1891.	No. of Deaths from Influenza. Age-Periods. Under 10 Years.	10 and under 20	20 and under 35	35 and under 55	55 and Upwards.	Total.	Rate per 10,000 of Population.*
Leinster Province:									
Carlow County,	Males,	20,552	.	.	.	2	2	10	2·4
	Females,	20,384	.	1	1	1	3		
Dublin	Males,	197,409	11	4	9	30	54	261	6·3
	Females	221,807	14	5	9	33	92		
Kildare	Males,	38,407	2	.	.	2	8	27	3·8
	Females,	31,799	2	.	1	1	11		
Kilkenny	Males,	43,468	1	.	1	6	4	26	3·0
	Females,	43,793	2	1	1	2	8		
King's	Males,	33,777	2	.	1	1	7	25	3·8
	Females,	31,786	.	.	3	5	6		
Longford	Males,	26,681	5	.	.	1	6	21	4·0
	Females,	25,966	1	.	1	1	6		
Louth	Males,	33,749	5	1	.	2	6	30	4·2
	Females,	34,125	4	2	1	4	5		
Meath	Males,	40,717	8	1	3	4	11	38	5·0
	Females,	39,434	2	.	2	.	7		
Queen's	Males,	33,171	1	.	1	3	2	17	2·7
	Females,	31,712	.	.	.	4	6		
Westmeath	Males,	33,927	3	.	1		1	9	1·3
	Females,	31,182	2	.	.	1	1		
Wexford	Males,	54,935	.	1	4	5	3	32	2·9
	Females,	56,843	1	3	3	2	10		
Wicklow	Males,	31,054	3	.	1	5	7	29	4·5
	Females,	31,082	1	.	.	2	10		
Total,	Males,	587,847	41	7	21	61	111	525	4·4
	Females,	599,913	29	12	22	56	165		
Munster Province:									
Clare County,	Males,	63,138	1	.	2	.	4	11	0.9
	Females,	61,345	.	.	.	1	3		
Cork	Males,	219,988	13	.	4	11	28	114	2·6
	Females,	218,444	6	5	4	10	33		
Kerry	Males,	91,017	2	.	2	3	13	38	2·1
	Females,	88,119	5	1	3	1	8		
Limerick	Males,	78,607	4	.	1	1	5	27	1·7
	Females,	80,305	4	2	2	2	6		
Tipperary	Males,	86,807	5	.	.	1	11	35	2·0
	Females,	86,381	6	.	1	6	5		
Waterford	Males,	48,054	4	1	2	4	7	33	3·4
	Females,	50,197	1	1	1	4	8		
Total,	Males,	587,611	29	1	11	20	68	258	2·2
	Females,	584,791	22	9	11	24	63		
Ulster Province:									
Antrim County,	Males,	200,514	6	2	5	10	36	114	2·6
	Females,	227,614	10	.	6	10	29		
Armagh	Males,	68,370	2	2	1	9	12	58	4·2
	Females,	74,919	2	1	3	5	21		
Cavan	Males,	56,772	3	1	3	7	18	46	4·1
	Females,	55,145	1	1	2	2	8		
Donegal	Males,	91,478	4	2	4	4	23	100	5·4
	Females,	94,157	9	6	3	13	32		
Down	Males,	126,268	11	4	1	8	37	133	4·9
	Females,	140,791	6	1	6	12	47		
Fermanagh	Males,	37,344	3	2	.	2	17	38	5·1
	Females,	36,826	3	.	.	1	10		
Londonderry	Males,	73,260	3	.	3	6	10	56	3·7
	Females,	78,749	3	.	3	5	23		
Monaghan	Males,	42,727	3	.	1	.	2	18	2·1
	Females,	43,479	1	.	.	2	9		
Tyrone	Males,	84,596	2	2	1	6	18	59	3·4
	Females,	86,805	9	.	2	5	14		
Total,	Males,	781,329	37	15	19	52	173	622	3·8
	Females,	838,485	44	9	25	55	193		
Connaught Province:									
Galway County,	Males,	108,283	11	3	3	4	18	70	3·3
	Females,	106,429	4	1	3	5	18		
Leitrim	Males,	39,715	5	.	2	2	8	41	5·2
	Females,	38,903	4	2	1	1	16		
Mayo	Males,	107,498	7	5	2	9	20	109	5·0
	Females,	111,536	18	5	8	13	22		
Roscommon	Males,	58,000	4	.	1	1	17	38	3·3
	Females,	56,397	1	3	.	2	9		
Sligo	Males,	48,670	9	.	1	2	12	53	5·6
	Females,	49,343	6	.	5	6	12		
Total,	Males,	362,166	36	8	9	18	75	311	4·3
	Females,	362,608	33	11	17	27	77		
Total of Ireland,	Males,	2,318,953	143	31	60	151	427	1,716	3·8
	Females,	2,385,797	128	41	75	162	498		

* See Note on page 3.

with that year by 600: it is equal to a rate of 4·5 deaths in each 10,000 of the estimated population of the country.

In Leinster the rate per 100,000 of the population was 60·2 deaths, in Ulster 50·6, in Munster 39·3, and in Connaught 8·6.

543 deaths occurred in Dublin County, 399 in Antrim, 225 in Cork, and 195 in the county Down.

Hydrophobia, &c.—No deaths from hydrophobia or glanders were registered: 18 persons are stated to have died of "Anthrax," "Splenic Fever."

II.—Parasitic Diseases.

Twenty-one deaths were caused by thrush, and diseases from animal parasites caused 22 deaths.

III.—Dietetic Diseases.

Intemperance.—There were 114 deaths from chronic alcoholism registered—87 males and 27 females. There were 36 deaths from delirium tremens, 2 of these being females.

The total number, 150, is less than the number of deaths from intemperance occurring in 1898 by 24.

IV.—Constitutional Diseases.

The so-called constitutional diseases which include tuberculosis in its varied forms, caused 16,512 deaths in the year 1899, as compared with 16,594 deaths from these diseases in 1898. The number represents a rate of 364·4 deaths for every 100,000 of the population, or 1 in 4·8 of all deaths that have taken place during the year 1899.

Phthisis.—Pulmonary tuberculosis caused 9,480 deaths, being beneath the number occurring in 1898 by 198, and 315 under the average for the decade 1889–98.

Tubercular Meningitis caused 1,242 deaths, which exceeds the number of deaths occurring from this disease in 1898 by 32, and is over the average of the decade 1889–98 by 298.

Tabes Mesenterica caused 1,047 deaths, and other forms of tuberculosis 1,043 deaths. The total number of deaths from all forms of tuberculosis in 1899 was 12,812, which is at the rate of 2·8 per 1,000 of the population, and constitutes 16·1 per cent. of deaths from all causes. 5,213 of the total deaths from tubercular diseases occurred in towns containing 10,000 or more inhabitants, causing a death-rate of 5·0 in the populations of the districts, and being 19·6 per cent. of all deaths occurring in these districts. 7,599 of the deaths occurred in other parts of Ireland, giving a rate of 2 deaths from tubercular diseases in every 1,000 of the populations, and being 14·3 per cent. of the total number of deaths from all causes occurring in these districts.

The percentage death-rate from all forms of tubercular disease which in 1898 was 15·8, became 16·1 in 1899, which is above the average percentage of the previous eight years by ·9.

The Table XIII. shows the number of deaths from the several forms of tubercular diseases for the 29 years ending with 1899, with rates and percentages of deaths from these diseases, etc.

Although the deaths from tubercular diseases are numerically less than in 1898 the death-rate from all forms of these diseases is 2·8 per 1,000 of the estimated population, or ·1 in excess of the death-rate per 1,000 for the eight years 1891–98, in excess also to the same amount as compared with the average rate for the decade 1881–90, and ·2 per 1,000 in excess of the rate per 1,000 for the ten years ending with 1880.

The Map opposite exhibits the rate per 10,000 of the population (according to the Census of 1891) represented by the deaths from tuberculosis registered in each Poor Law Union or Superintendent Registrar's District during the year 1899.

From this Map it appears that in three of the Unions the deaths from this cause were less than 10 per 10,000 of the population; in eighty-three the rate was 10 and under 20; in fifty-two it was 20 and under 28·3—28·3 being the average for Ireland; in seventeen it was 28·3 and under 40; in two, 40 and under 50—viz.: Cork 46·1, and Belfast 46·7 (the latter being calculated on the estimated population in the year 1899); and in two—viz.: Dublin South 57·5, and Dublin North 60·0—it was over 50 per 10,000.

MORTALITY FROM TUBERCULOSIS.

to per 10,000 of the Population (according to the Census of 1891), represented by the Deaths from

TUBERCULOSIS,

gistered in each Poor Law Union, or Superintendent Registrar's District in Ireland during the year 1899.

3.—For the Union of Belfast the estimated population in the year 1899 has been taken as the basis of calculation.

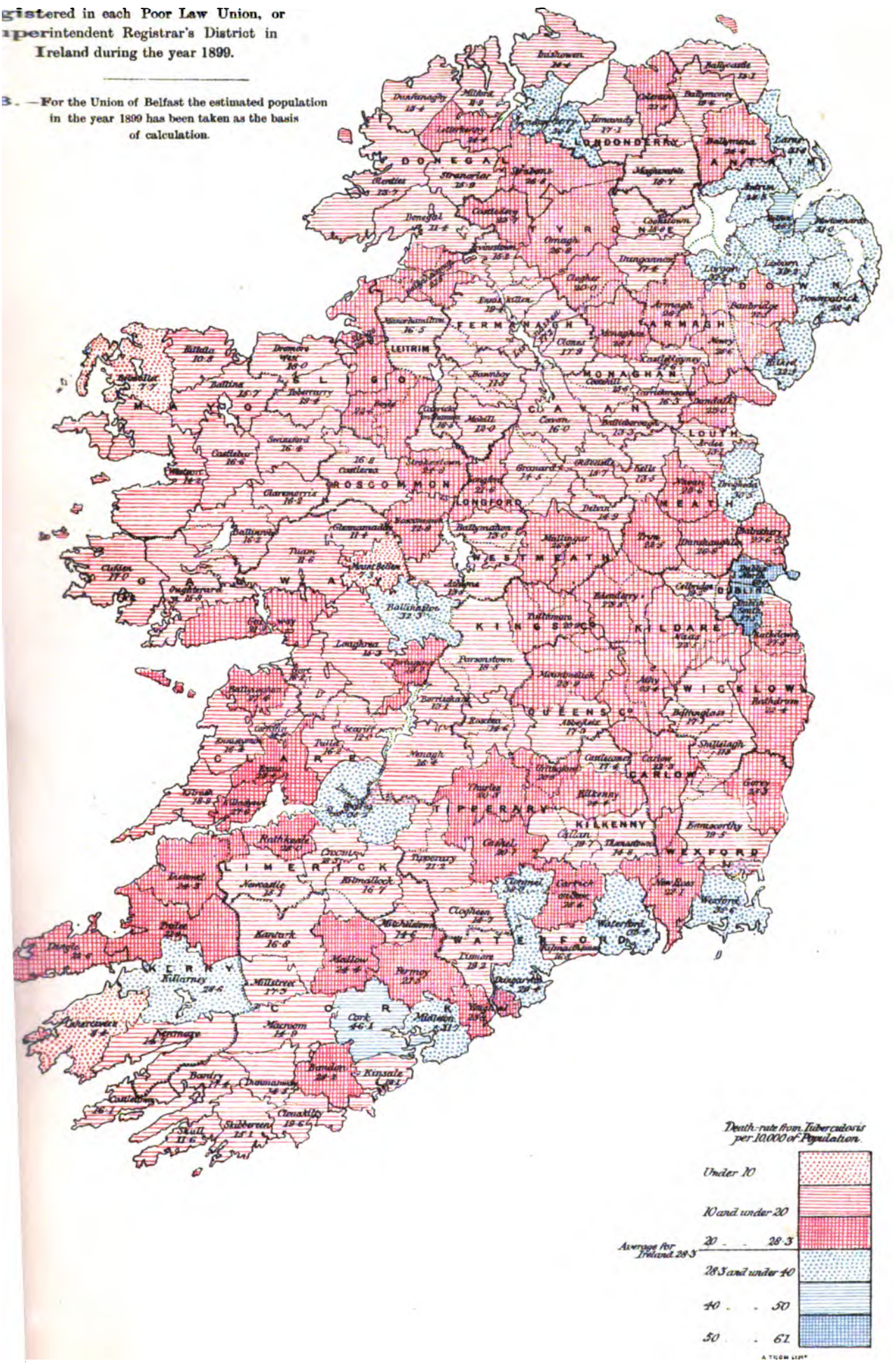

(To face page 16)

BLE XIII.—Showing the Number of Deaths from the following causes, viz., Tabes Mesenterica, Tubercular Meningitis, Phthisis, "Miscellaneous Forms of Tuberculosis, Scrofula," and from All Causes, registered in Ireland in each of the twenty-nine years 1871–99, with the Rate per 1,000 of Estimated Population represented by (*a*) Deaths from the above-mentioned forms of Tuberculosis; (*b*) Deaths from all causes; and the per-centage of total Deaths caused by the tubercular diseases referred to, the figures for 1899 distinguishing deaths in the Registrars' Districts comprising Towns which in 1881 or 1891 had 10,000 or more Inhabitants from those in other parts of the country.

Years.	Number of Deaths from				Total Deaths from all the foregoing causes.		Total Deaths from all causes		Per-centage of Deaths caused by the Diseases named in Columns 2, 3, 4, and 5.
	Tabes Mesenterica.	Tubercular Meningitis.	Phthisis.	"Miscellaneous Forms of Tuberculosis, Scrofula."	Number.	Rate per 1000 of Estimated Population.	Number.	Rate per 1,000.	
(1)	(2)	(3)	(4)	(5)	(6)	(7)	(8)	(9)	(10)
1871. . . .	1,279	1,222	10,427	852	13,780	2·6	88,348	16·4	15·6
1872, . . .	1,419	1,073	10,430	984	13,906	2·6	97,294	18·1	14·3
1873, . . .	1,464	1,089	10,341	1,011	13,905	2·6	97,537	18·3	14·3
1874, . . .	1,174	1,015	9,416	942	12,547	2·4	91,961	17·4	13·6
1875, . . .	1,159	1,076	10,240	875	13,350	2·5	98,114	18·6	13·6
1876. . . .	1,249	1,118	10,092	854	13,313	2·5	92,324	17·5	14·4
1877, . . .	1,244	1,121	10,438	965	13,763	2·6	93,543	17·7	14·7
1878, . . .	1,508	1,077	10,406	904	13,895	2·6	99,629	18·9	13·9
1879, . . .	1,444	1,127	10,619	974	14,164	2·7	105,089	20·0	13·5
1880, . . .	1,678	1,158	11,124	975	14,935	2·9	102,906	19·8	14·5
Average for 10 years, 1871–80,	1,361·8	1,107·6	10,352·8	933·6	13,755·8	2·6	96,674·5	18·3	14·2
1881, . . .	1,166	935	10,027	856	12,984	2·5	90,035	17·5	14·4
1882, . . .	1,062	1,005	10,258	771	13,096	2·6	88,500	17·3	14·8
1883, . . .	1,120	978	10,775	901	13,774	2·7	96,228	19·2	14·3
1884, . . .	1,064	1,014	10,583	785	13,446	2·7	87,154	17·5	15·4
1885, . . .	1,047	1,046	10,709	811	13,633	2·8	90,712	18·4	15·0
1886, . . .	1,120	1,007	10,694	835	13,656	2·8	87,292	17·8	15·6
1887, . . .	1,047	954	10,329	806	13,136	2·7	88,565	18·2	14·8
1888, . . .	997	896	9,812	815	12,520	2·6	85,892	17·9	14·6
1889, . . .	1,055	815	9,951	811	12,632	2·7	82,908	17·4	15·2
1890, . . .	918	788	10,176	897	12,779	2·7	85,850	18·2	14·9
Average for 10 years, 1881–90,	1,059·6	945·8	10,331·4	828·8	13,165·6	2·7	88,315·6	17·9	14·9
1891, . . .	950	824	10,038	1,000	12,812	2·7	85,999	18·4	14·9
1892, . . .	1,116	886	10,048	916	12,966	2·8	90,044	19·4	14·4
1893, . . .	971	855	9,869	969	12,664	2·7	82,821	17·9	15·3
1894, . . .	958	611	9,626	930	12,125	2·6	83,528	18·2	14·5
1895, . . .	924	1,159	9,768	973	13,824	2·8	84,395	18·4	15·2
1896, . . .	799	1,131	9,051	1,002	11,983	2·6	75,700	16·6	15·8
1897, . . .	1,023	1,158	9,748	1,080	13,009	2·9	83,839	18·4	15·5
1898, . . .	1,073	1,210	9,678	1,018	12,979	2·9	82,404	18·1	15·8
Average for 8 years 1891–8,	976·7	979·2	9,728·3	986·0	12,670·2	2·7	83,591·2	18·2	15·2
Average for 28 years 1871–98,	1,143·9	1,013·1	10,166·7	911·1	13,234·9	2·7	89,951·1	18·1	14·7
1899. All Ireland, .	1,047	1,242	9,480	1,043	12,812	2·8	79,699	17·6	16·1
1899. The Registrars' Districts containing the Towns with 10,000 or more Inhabitants.	621	609	3,494	489	5,213	5·0	26,533	25·5	19·6
1899. Other parts of Ireland.	426	633	5,986	554	7,599	2·1	53,166	14·5	14·3

Gout.—The number of deaths from gout is 22 (9 males and 13 females): it shows an increase of one as compared with the number for the preceding year, which was 5 under that for 1897.

Cancer.—Cancer caused 2,654 deaths (1,193 males and 1,461 females), or 58·6 per 100,000 living, being 3 under the number of deaths recorded during the year 1898, but showing an increase equivalent to 31 per cent. as compared with the rate for the year 1889. During the ten years 1889–98, with one exception (the year 1895), there was a continuous increase in the mortality from this cause.

The following Table shows, by Sexes and Age-periods, the deaths from cancer registered during the year 1899, arranged according to the part of the body affected by the disease; also the number of deaths to 100,000 of the living at same age. It will be observed from the Table that the deaths entered under the first eleven headings therein, which relate to various parts of the head, neck, and throat, amount to 497, and that of these, 352, or more than two-thirds, were deaths of males. 636 of the classified cases were deaths from cancer of the stomach; 283 females died from cancer of the breast, and 174 females from cancer of the uterus. The Table shows also the total deaths from cancer in each of the ten years 1889-98, arranged by Age-periods.

Table XIV.—Deaths from Cancer.

Part Affected.		Ages at Death.												Total.
		Under 5 years.	5 and under 15.	15 and under 20.	20–	25–	35–	45–	55–	65–	75–	85–	95 and upwards.	
Year 1899.														
Head,	Males,	.	.	.	.	.	.	.	3	.	3	.	.	6
	Females,	1	1	.	.	.	.	1	3	2	2	.	.	10
	Total,	1	1	.	.	.	.	1	6	2	5	.	.	16
Face,	Males,	.	.	.	.	.	2	7	16	15	13	2	1	56
	Females,	.	.	.	.	.	.	4	9	15	7	4	.	39
	Total,	.	.	.	.	.	2	11	25	30	20	6	1	95
Eye,	Males,	.	.	.	.	.	.	.	3	4	2	.	1	10
	Females,	1	.	.	.	1	.	4	2	2	3	.	.	13
	Total,	1	.	.	.	1	.	4	5	6	5	.	1	23
Ear,	Males,	.	.	.	.	.	.	1	2	4	6	.	.	13
	Females,	.	.	.	.	.	.	1	1	.	1	.	.	3
	Total,	.	.	.	.	.	.	2	3	4	7	.	.	16
Jaw,	Males,	.	.	.	.	1	5	8	14	11	7	1	.	47
	Females,	.	.	.	.	.	1	5	5	4	2	.	.	17
	Total,	.	.	.	.	1	6	13	19	15	9	1	.	64
Mouth,	Males,	.	.	.	.	.	1	1	7	4	3	1	.	17
	Females,	.	.	.	.	.	2	.	2	.	.	.	.	4
	Total,	.	.	.	.	.	3	1	9	4	3	1	.	21
Tongue,	Males,	.	.	.	.	1	5	17	18	14	7	.	.	62
	Females,	.	.	.	.	.	.	.	3	2	2	1	.	8
	Total,	.	.	.	.	1	5	17	21	16	9	1	.	70
Lips,	Males,	.	.	.	.	.	.	4	14	18	20	1	2	59
	Females,	.	.	.	.	.	.	.	1	5	2	2	1	11
	Total,	.	.	.	.	.	.	4	15	23	22	3	3	70
Neck,	Males,	.	.	1	.	4	5	7	8	9	5	1	.	40
	Females,	1	.	.	.	1	1	1	6	5	2	1	.	18
	Total,	1	.	1	.	5	6	8	14	14	7	2	.	58
Throat,	Males,	.	.	.	.	.	2	8	7	7	2	2	.	28
	Females,	.	.	1	.	1	1	3	6	6	1	.	.	19
	Total,	.	.	1	.	1	3	11	13	13	3	2	.	47
Larynx,	Males,	.	.	.	.	.	1	5	5	2	1	.	.	14
	Females,	.	.	.	.	.	.	1	2	.	.	.	.	3
	Total,	.	.	.	.	.	1	6	7	2	1	.	.	17
Lung,	Males,	.	.	.	1	1	.	.	3	.	1	.	.	6
	Females,	.	.	.	.	.	2	1	1	.	.	.	.	4
	Total,	.	.	.	1	1	2	1	4	.	1	.	.	10
Œsophagus,	Males,	.	.	.	.	.	.	4	14	5	2	.	.	25
	Females	.	.	.	.	.	1	5	9	5	1	1	.	22
	Total,	.	.	.	.	.	1	9	23	10	3	1	.	47
Breast,	Males,	.	.	.	.	1	.	.	1	1	2	.	.	5
	Females,	.	.	.	.	9	45	55	86	68	16	4	.	283
	Total,	.	.	.	.	10	45	55	87	69	18	4	.	288
Axilla,	Males,	.	.	.	.	.	.	1	1	2	.	1	.	5
	Females,	.	.	.	.	.	.	.	4	.	.	.	.	4
	Total,	.	.	.	.	.	.	1	5	2	.	1	.	9
Arm, Hand,	Males,	.	1	.	.	.	.	2	1	5	2	1	.	12
	Females,	1	1	.	.	.	.	3	3	2	2	1	.	13
	Total,	1	2	.	.	.	.	5	4	7	4	2	.	25
Abdomen,	Males,	.	.	.	1	3	5	6	11	7	2	.	.	35
	Females,	.	.	.	1	.	6	12	14	8	1	.	.	42
	Total,	.	.	.	2	3	11	18	25	15	3	.	.	77
Omentum,	Males,	.	.	.	.	.	.	2	1	1	.	.	.	4
	Females,	.	.	.	.	.	.	.	3	3	.	.	.	6
	Total,	.	.	.	.	.	.	2	4	4	.	.	.	10
Stomach,	Males,	.	.	1	.	4	18	63	110	100	38	2	.	336
	Females,	.	.	.	1	5	20	69	103	83	19	.	.	300
	Total,	.	.	1	1	9	38	132	213	183	57	2	.	636
Pylorus,	Males,	.	.	.	.	1	4	3	5	3	1	.	.	17
	Females,	.	.	.	.	1	3	6	8	5	3	.	.	26
	Total,	.	.	.	.	2	7	9	13	8	4	.	.	43

DEATHS FROM CANCER—*continued.*

Part Affected.		Ages at Death.												Total.
		Under 5 years.	5 and under 15.	15 and under 20.	20–	25–	35–	45–	55–	65–	75–	85–	95 and upwards.	
Year 1899—*continued.*														
"Intestines,"	Males,	.	.	.	.	.	6	8	9	12	4	.	.	39
	Females,	.	.	.	1	2	3	12	11	16	7	.	.	52
	Total,	.	.	.	1	2	9	20	20	28	11	.	.	91
Peritoneum,	Males,	.	.	.	.	.	.	2	.	3	.	.	.	5
	Females,	.	.	.	.	1	1	5	2	1	1	.	.	11
	Total,	.	.	.	.	1	1	7	2	4	1	.	.	16
Rectum,	Males,	.	.	.	.	.	2	18	19	26	12	1	.	78
	Females,	.	.	.	.	2	5	2	30	13	3	.	.	55
	Total,	.	.	.	.	2	7	20	49	39	15	1	.	133
Liver,	Males,	.	.	.	1	3	12	35	40	35	13	.	.	139
	Females,	.	.	.	.	4	31	28	63	47	8	1	.	182
	Total,	.	.	.	1	7	43	63	103	82	21	1	.	321
Pancreas,	Males,	.	.	.	.	2	.	2	2	.	.	.	.	6
	Females,	.	.	.	.	.	.	1	1	.	.	.	.	2
	Total,	.	.	.	.	2	.	3	3	.	.	.	.	8
Vagina,	Males,	.	.	.	.	.	.	.	.	.	.	.	.	.
	Females,	.	.	.	.	.	1	1	1	5	1	.	.	9
	Total,	.	.	.	.	.	1	1	1	5	1	.	.	9
Uterus,	Males,	.	.	.	.	.	.	.	.	.	.	.	.	.
	Females,	.	.	.	3	9	33	48	44	24	13	.	.	174
	Total,	.	.	.	3	9	33	48	44	24	13	.	.	174
Ovary,	Males,	.	.	.	.	.	.	.	.	.	.	.	.	.
	Females,	.	.	.	.	.	1	3	1	1	1	.	.	7
	Total,	.	.	.	.	.	1	3	1	1	1	.	.	7
Penis,	Males,	.	.	.	.	.	.	1	3	.	.	1	.	5
	Females,	.	.	.	.	.	.	.	.	.	.	.	.	.
	Total,	.	.	.	.	.	.	1	3	.	.	1	.	5
Kidney,	Males,	.	.	.	1	.	.	1	3	2	.	.	.	7
	Females,	1	.	.	.	.	1	.	1	.	.	.	.	3
	Total,	1	.	.	1		1	1	4	2	.	.	.	10
Bladder,	Males,	1	.	.	.	.	.	.	1	11	3	1	.	17
	Females,	.	.	.	.	.	.	2	2	2	2	.	.	8
	Total,	1	.	.	.	.	.	2	3	13	5	1	.	25
Testicles,	Males,	.	.	.	.	1	2	1	3	1	.	.	.	8
	Females,	.	.	.	.	.	.	.	.	.	.	.	.	.
	Total,	.	.	.	.	1	2	1	3	1	.	.	.	8
Groin,	Males,	.	.	.	.	.	1	3	1	2	.	.	.	7
	Females,	.	.	.	.	.	1	.	2	1	.	.	1	5
	Total,	.	.	.	.	.	2	3	3	3	.	.	1	12
Leg,	Males,	.	.	1	1	1	4	6	2	5	1	.	.	21
	Females,	.	.	2	1	1	3	7	8	12	7	1	.	42
	Total,	.	.	3	2	2	7	13	10	17	8	1	.	63
Foot,	Males,	.	.	.	.	.	.	1	1	1	2	.	.	5
	Females,	.	.	.	.	.	.	2	3	2	3	.	1	11
	Total,	.	.	.	.	.	.	3	4	3	5	.	1	16
Other specified parts,*	Males,	.	1	1	2	4	2	9	12	6	3	1	.	41
	Females,	.	1	.	1	4	3	7	7	7	2	.	.	32
	Total,	.	2	1	3	8	5	16	19	13	5	1	.	73
Part unspecified,	Males,	.	.	.	1	.	2	6	.	6	2	1	.	18
	Females,	.	.	.	1	.	2	6	9	2	3	.	.	23
	Total,	.	.	.	2	.	4	12	9	8	5	1	.	41
Total year 1899,	Males,	1	2	4	8	27	79	232	340	322	157	17	4	1,193
	Females,	5	3	3	9	41	167	295	456	348	115	16	3	1,461
	M. & F.,	6	5	7	17	68	246	527	796	670	272	33	7	2,654
Rate per 100,000 (M. & F.) living at the same age,		1·3	0·5	1·3	4·0	11·8	52·4	119·1	247·1	363·6	290·9			58·6
Total number year 1898,		2	8	8	5	79	236	541	803	641	302	29	3	2,657
" " " 1897,		2	9	4	10	63	246	544	796	616	291	52	2	2,635
" " " 1896,		5	7	7	13	72	236	505	758	538	245	48	3	2,437
" " " 1895,		2	6	11	18	54	204	480	704	542	226	42	7	2,296
" " " 1894,		5	7	6	21	69	184	534	739	517	236	54	3	2,375
" " " 1893,		3	5	3	11	61	212	508	686	508	235	45	3	2,280
" " " 1892,		2	2	8	10	53	193	488	635	542	236	49	3	2,221
" " " 1891,		5	7	2	13	60	209	485	594	520	231	33	4	2,163
" " " 1890,		3	9	6	14	49	221	484	562	485	265	42	5	2,145
" " " 1889,		2	2	11	9	66	193	456	608	489	248	45	5	2,134

* Including 16 "Ventricles," 10 "Pelvis," 9 "Colon," &c.

V.—Developmental Diseases.

14,875 deaths were caused in 1899 by the so-called developmental group of diseases. In 1898 the number amounted to 18,459, of which 17,777 were ascribed to old age, while in 1899 only 14,216 were tabulated under the latter heading. Premature birth caused 533 deaths.

VI.—Local Diseases.

This class of diseases caused 32,272 deaths in 1899, as compared with 30,925 deaths from diseases in the same class in 1898. In all the orders the numbers are in excess of those for 1898, except in deaths from diseases of the organs of locomotion, where the numbers are equal, 212.

Nervous System.—6,762 deaths were caused by diseases of the nervous system, as compared with 6,194 in 1898: of the former number 3,531 were males, and 3,231 were females; convulsions caused 2,184 deaths; apoplexy caused 1,384 deaths, and hemiplegia caused 1,322 deaths; 8 deaths from idiopathic tetanus were registered, 4 males and 4 females; 306 deaths were due to epilepsy, and 443 were registered as being due to inflammation of the brain, or its membranes; general paralysis of the insane caused 289 deaths, softening of the brain 165, and 661 deaths were ascribed to other and undefined diseases of the brain and nervous system.

Circulatory System.—6,743 deaths were caused by diseases of the circulatory organs—3,397 being males and 3,346 females.

*Respiratory System.**—The number of deaths from diseases of the organs of respiration* which took place in 1899 was 12,259, which exceeds the number of deaths from those diseases in 1898 by 160. 6,313 of the former number were males and 5,946 were females; 7,519 deaths were due to bronchitis; 3,079 to pneumonia. 4,750 of the 12,259 deaths occurred in Ulster, 3,638 in Leinster, 2,720 in Munster, and 1,151 in Connaught. The deaths from respiratory diseases were at the rate of 270·5 for each 100,000 of the estimated population of the country. The number of deaths in 1899 from these diseases is below the average of the 10 years 1889–98, by 1,533, and the rate per 100,000 is below the average rate per 100,000 for that period by 27·4.

Digestive System.—The deaths from disorders of the digestive system, 3,909, were 95 in excess of those in the preceding year, but 228 under the average of the decade ending with 1898. 1,973 were males and 1,926 were females. Diseases of the stomach caused 972 deaths, and diseases of the liver, not including cirrhosis, 508 deaths. 469 deaths were caused by ileus, 413 by enteritis, 378 by peritonitis, 132 by hernia, and 131 by dentition.

Urinary System.—The number of deaths from diseases of the urinary system in 1899 differs from that of 1898 by 20 only, and consists of 1,020 males and 573 females. Chronic Bright's disease, or albuminuria, caused 603 deaths, acute inflammation of the kidney caused 350 deaths; diseases of the bladder and prostate gland caused 335 deaths, and uræmia, calculus, and hæmaturia caused respectively 43, 28, and 17 deaths.

Diseases of the organs of generation, including pelvic abscesses, caused 120 deaths; *diseases of parturition*, not including puerperal fever, 391 deaths (of which 107 were due to placenta prævia or flooding); *diseases of the organs of locomotion* caused 212 deaths, and *diseases of the lymphatic system and ductless glands* caused 71. 152 deaths were due to *diseases of the integumentary system*, including 10 deaths from carbuncle.

VII.—Violent Deaths.

It appears that 1,896 deaths by accident, 36 by homicide, 128 by suicide, and three (men) by execution took place. The total number is 2,063, which exceeds the total of violent deaths in 1898 by 70.

In 1898 there were 67 cases of homicide and 145 of suicide, and in 1899 there were only 26 cases of homicide and 128 of suicide. The accidental deaths were, however, higher in 1899 by 17. The accidental deaths are 161 above the average of the ten years 1889-98.

Inquests.—The number of inquests held was 2,519—1,090 in Ulster, 775 in Leinster, 531 in Munster, and 123 in Connaught.

The Diagram opposite (No. 3) exhibits the variations in the mortality in Ireland from the following causes, during the last twenty years, viz.:—The principal zymotic diseases, phthisis, bronchitis, pneumonia, diseases of the circulatory system, diseases of the brain and nervous system (exclusive of convulsions), and influenza.

AGES.

Deaths of infants under 1 year old numbered 11,200, being equal to 10·8 per cent. of the number of births registered. The corresponding average per-centage for the preceding ten years was 10·1.

Amongst children under 5 years of age 18,022 deaths occurred—a mortality equal to 39·8 in every 1,000 of the estimated number of the living at that age. Of these, 9,637

* Exclusive of Phthisis or Pulmonary Consumption, for which see "Constitutional Diseases."

DIAGRAM No. 3. *Showing the Death Rate from certain Diseases in Ireland during the Twenty Years 1880 - 1899*

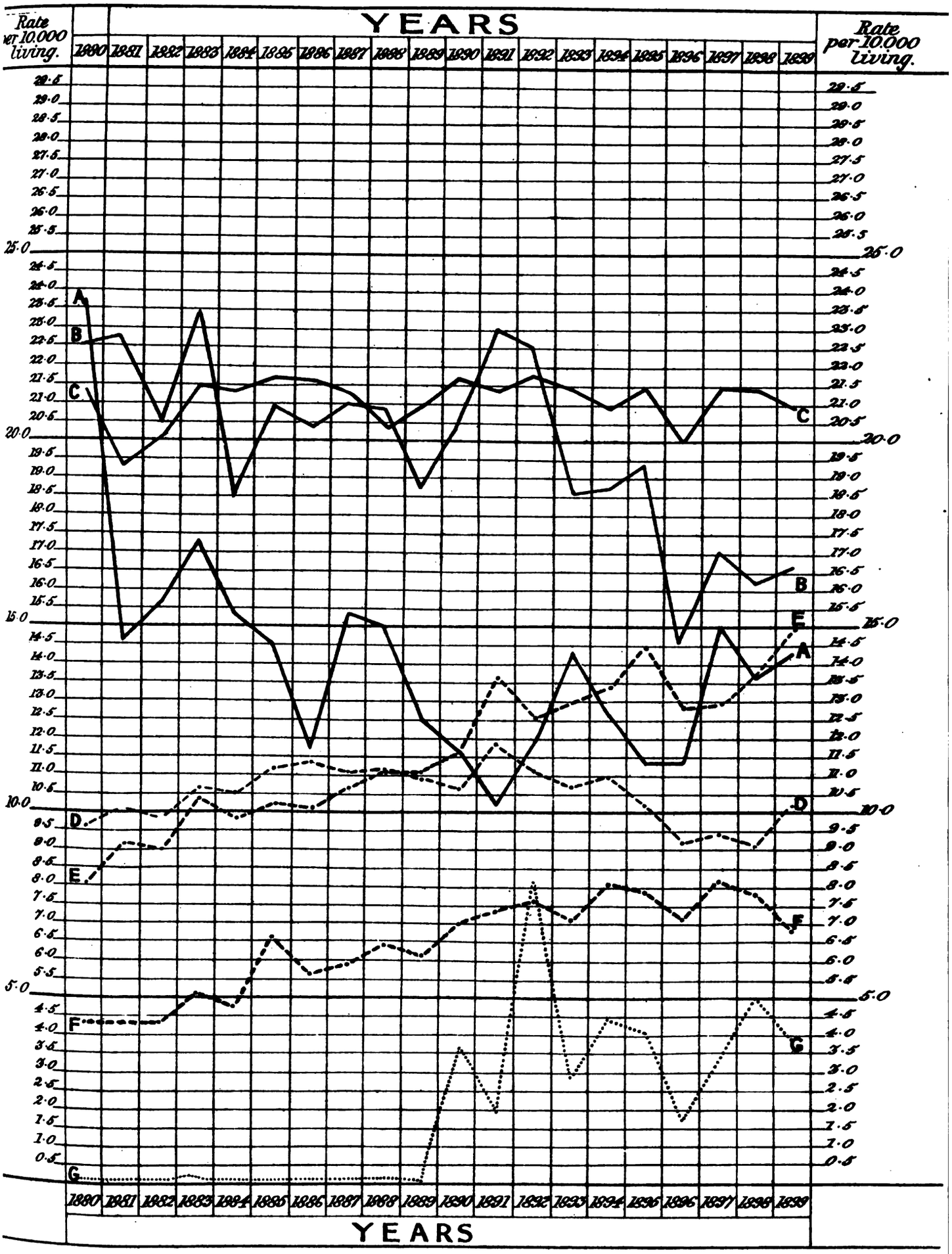

(To face page 20.)

A *Principal Zymotic Diseases.* ———

B *Bronchitis.* ———

C *Phthisis.* ———

D *Diseases of Nervous System. exclusive of Convulsions*) - - - - - -

E *Diseases of Circulatory System* - - - - - -

F *Pneumonia* - - - - - -

G *Influenza* · · · · · · · ·

ere boys and 8,385 girls; the former number representing 41·9 in every 1,000 boys nd the latter 37·6 in every 1,000 girls under 5 years old.

The deaths of persons aged 65 years and upwards are equivalent to 9·0 per cent. of ne estimated number of the living at that age.

Among the deaths registered are 684 of persons stated to have been aged 95 years r upwards—293 males and 391 females; of these 145 (68 males and 77 females) were eturned as having been 100 years or upwards. In the absence of public records for remote eriods, absolute verification of the ages of very old persons is not obtainable; but econdary inquiries having been made as regards persons returned during some ecent years as centenarians, it was found, in almost every instance, that, so far as the Registrars could ascertain, the age was correctly stated.

EMIGRATION.

According to the Returns obtained by the Royal Irish Constabulary and the Metropolitan Police, who acted as enumerators at the several Irish seaports, the number of emigrants (natives of Ireland) who left Ireland during the year 1899 was 41,232; of these 18,621 were males and 22,611 were females. Of the whole number, 3,542 were from the Province of Leinster; 15,758 from Munster; 8,701 from Ulster; and 13,231 from Connaught.

Of the total emigrants from Ireland in 1899, 7·7 per cent. were under 15 years of age; 82·9 per cent. were between 15 and 35 years old; and 9·4 per cent. were 35 or upwards.

PRICES OF PROVISIONS, AND PAUPERISM.

The average price of the 4 lb. loaf (1st quality, delivered) in Dublin in the year 1899 was 5¼*d.*, being 1*d.* under the average price for the previous year.* Oatmeal (1st quality) averaged 13*s.* 10*d.* per cwt. in Dublin: the average price for 1898 was 15*s.* 3*d.*; the average prices of potatoes in Dublin ranged from 2*s.* 5*d.* to 3*s.* 5*d.* per cwt., against 3*s.* 0*d.* to 4*s.* 3*d.* in 1898; and those of beef from 49*s.* 6*d.* to 57*s.* 6*d.* per cwt., against 44*s.* 6*d.* to 53*s.* in 1898.

Table XV.—Average Prices in Dublin of Bread, Oatmeal, Potatoes and Beef, during the years 1889–99, and the Average Number of Persons in Ireland receiving In-Door and Out-Door Relief on Saturdays in those years; also the Average Prices of Provisions and the Average Number of Persons in Receipt of Relief during each quarter of the year 1899.

Year.	*Average* Prices of Provisions.				Pauperism.	
	Bread, 4-lb. Loaf.*	Oatmeal (Corn Exchange), per Cwt. (1st quality)	Potatoes (at Potato Market), per Cwt.	Beef (at the Dublin Cattle Market), per Cwt.	*Average* Number of Persons Relieved.† In-door.	Out-door.
	d.	*s. d.*	*s. d.*	*s. d.*		
1889, . . .	6¼	13 7	2 5 to 3 3	48 0 to 61 0	44,046	62,290
1890, . . .	6	15 3	2 7 „ 3 3	50 6 „ 62 0	43,009	62,081
1891, . . .	6¾	15 5	3 6 „ 4 2	49 6 „ 61 6	41,744	62,528
1892, . . .	6¼	15 5	2 2 „ 2 11	46 0 „ 58 0	41,582	59,734
1893, . . .	5¾	15 1	2 4 „ 3 3	44 0 „ 57 0	41,836	57,901
1894, . . .	4¾	14 8	3 0 „ 4 0	44 0 „ 55 0	42,263	57,256
1895, . . .	4¾	13 7	2 11 „ 3 10	46 6 „ 57 6	41,719	57,528
1896, . . .	5	12 7	1 11 „ 2 11	43 6 „ 54 0	41,990	54,396
1897, . . .	5¾	13 6	2 5 „ 3 9	44 6 „ 57 0	42,849	54,696
1898, . . .	6¼	15 3	3 0 „ 4 3	44 6 „ 53 0	44,186	66,612
1899, . . .	5¼	13 10	2 5 „ 3 5	49 6 „ 57 6	43,627	57,413
1st Quarter, 1899, .	5½	13 9	2 3 to 2 10	48 0 to 56 6	46,447	58,173
2nd „ „ .	5	13 9	2 10 „ 4 8	51 6 „ 60 0	43,417	58,447
3rd „ „ .	5	14 0	2 5 „ 3 4	50 0 „ 56 6	41,469	56,749
4th „ „ .	5½	14 0	2 3 „ 2 11	49 0 „ 57 6	43,176	56,283

* Prices for the years 1889–99 were derived from Returns received from "Bolands, Limited," and Messrs. Johnston & Co. (or Johnston, Mooney, and O'Brien, Limited)—the prices quoted for these two firms including delivery.

† Compiled from Returns furnished by the Local Government Board.

Surveying the period covered by several Tables in this Report, *i.e.*, 1899, and the ten years preceding, it is found that beef was lowest in the year 1896, when the average prices ranged from 43*s.* 6*d.*, to 54*s.* per cwt., and 1898, when they ranged from 44*s.* 6*d.* to 53*s.*; bread, oatmeal, and potatoes were cheapest in 1896, in which year the average price of bread (1st quality, delivered) was 5*d.* per 4 lb. loaf; the average price of oatmeal (1st quality) 12*s.* 7*d.* per cwt.; and the average range of prices of potatoes from 1*s.* 11*d.* to 2*s.* 11*d.* per cwt. The highest average price of bread was 6¾*d.* per 4 lb. loaf in 1891, and of oatmeal 15*s.* 5*d.* per cwt. in 1891 and 1892; the highest range for potatoes, 3*s.* 6*d.* to 4*s.* 2*d.* per cwt. in 1891, and for beef, 50*s.* 6*d.* to 62*s.* per cwt. in 1890.

From Returns, for which I am indebted to the Local Government Board, it appears that the average number of workhouse inmates in Ireland on Saturdays during the year 1899 was 43,627, being 559 under the average for the preceding year; and that the average number of persons receiving out-door relief was 57,413, or 9,199 under the corresponding number for 1898.

THE WEATHER.

The following particulars and those given on pages 163–173, which are inserted by the kind permission of the Editor of the "Dublin Journal of Medical Science," have been derived from Returns of Meteorological Observations taken in Dublin City by Sir John W. Moore, M.D., PRESIDENT R.C.P.I., F.R.MET. SOC.; and published in the Journal during the years 1899–1900. The Tables on pages 174–176, also, are founded on Sir John Moore's observations.

The mean Atmospherical Pressure has been obtained from daily readings of the barometer at 9 A.M. and 9 P.M., corrected and reduced to 32° Fahrenheit at the mean sea level. The Mean Temperature values have been deduced from the maximal and minimal readings of the thermometer in the shade. The Rainfall is that measured daily at 9 A.M. A *rainy day* is one on which at least ·01 inch of rain falls within the twenty-four hours from 9 A.M. to 9 A.M.

The *Mean Height of the Barometer* during the year 1899 was 29·939 inches. The highest observed reading was 30·697 inches at 9 A.M. on November 17th. The lowest observed reading was 28·330 inches, at 9 A.M. on December 29th. The extreme range of atmospherical pressure was 2·367 inches compared with 1·828 inches in 1898.

The *Mean Temperature* of the air for the year was 51·3°. The highest reading was 77·8° on August 24th; the lowest reading was 25·5° on December 27th. The average mean temperature for the years 1879–98, was 49·0°. The mean temperature deduced from the daily readings of the dry bulb thermometer at 9 A.M. and 9 P.M. was 50·3°.

Rain fell on 186 days, including snow or sleet on 13 days and hail on 15 days. The average annual number of rainy days in the years 1879–98 was 195·6. The total rainfall measured 27·737 inches compared with an average of 27·443 inches in the twenty years 1879–98. During the first half of 1899 (January to June, inclusive) the rainfall was 11·295 inches on 95 days; during the second half (July to December, inclusive) 16·442 inches fell on 91 days.

As regards the *Direction of the Wind*, 730 observations were made during the year, with this result—N., 36; N.E., 57; E., 82; S.E., 67; S., 62; S.W., 125; W., 166; N.W., 93; Calms, 42.

I have the honour to be

Your Excellency's faithful servant,

ROBERT E. MATHESON,

Registrar-General.

GENERAL REGISTER OFFICE,
CHARLEMONT HOUSE,
Dublin, 23*rd July*, 1900.

ANNUAL ABSTRACTS

OF

MARRIAGES, BIRTHS, AND DEATHS.

1899.

ABSTRACT OF MARRIAGES.—Marriages *registered* in Ireland, pursuant to the

	PROVINCES AND COUNTIES.*	Area in Statute Acres, exclusive of the larger Rivers, Lakes, and Tideways.	Population, 1891.	TOTAL MARRIAGES.	MARRIAGES Registered under the Act 7 & 8 Vic., c. 81. According to the Rites of the Church of Ireland. Special Licence.	Licence.	Banns.	Registrar's Certificate.	Not stated by which of the foregoing Forms.	TOTAL.	In Registered Presbyterian Meeting Houses.	In Registered Buildings.	In the Registrar's Office.	Society of Friends.	Jews.	TOTAL Registered under the Act 7 & 8 Vic., c. 81.	Roman Catholic Marriages Registered under the Act 7 & 8 Vic., c. 81.
	IRELAND, . .	20,327,947	4,704,750	22,311	46	3,146	435	10	28	3,665	2,403	587	278	12	15	7,055	[illegible]
No.	PROVINCES.																
I.	LEINSTER, . .	4,839,429	1,191,782	6,221	28	640	95	10	12	785	49	55	159	9	2	1,050	[illegible]
II.	MUNSTER, . .	5,949,260	1,173,643	4,849	6	223	28	.	3	260	19	20	14	.	5	318	[illegible]
III.	ULSTER, . . .	5,322,334	1,619,814	8,917	12	2,215	311	.	13	2,551	2,327	503	197	3	8	5,592	[illegible]
IV.	CONNAUGHT, .	4,216,924	719,511	2,324	.	68	1	.	.	69	8	6	3	.	.	86	[illegible]
	I.—PROVINCE OF LEINSTER.—																
No. 1	CARLOW, . . .	221,458	41,964	145	.	9	.	.	1	10	.	.	.	.	.	10	[illegible]
2	DUBLIN, . . .	226,686	416,860	3,178	25	403	73	10	4	515	36	46	144	9	2	752	[illegible]
3	KILDARE, . . .	418,496	70,206	318	.	30	4	.	1	35	.	1	11	.	.	47	[illegible]
4	KILKENNY, . . .	509,245	87,496	321	.	7	.	.	.	7	.	.	4	.	.	11	[illegible]
5	KING'S, . . .	493,263	65,563	267	.	18	5	.	.	23	.	1	.	.	.	24	[illegible]
6	LONGFORD, . . .	257,770	52,647	182	.	19	.	.	.	19	.	.	.	.	.	19	[illegible]
7	LOUTH, . . .	202,174	71,914	265	1	11	3	.	3	18	10	2	.	.	.	30	[illegible]
8	MEATH, . . .	577,743	76,111	268	.	15	1	.	.	16	1	.	.	.	.	17	[illegible]
9	QUEEN'S, . . .	424,690	63,855	221	1	21	2	.	.	24	.	2	.	.	.	26	[illegible]
10	WESTMEATH, . .	434,626	68,611	254	.	12	1	.	.	13	1	2	.	.	.	16	[illegible]
11	WEXFORD . . .	573,321	112,063	481	.	42	2	.	3	47	.	.	.	.	.	47	[illegible]
12	WICKLOW, . . .	499,937	64,492	321	1	53	4	.	.	58	1	1	.	.	.	60	[illegible]
	II.—PROVINCE OF MUNSTER.—																
13	CLARE, ...	784,956	126,244	378	.	9	1	.	.	10	1	.	1	.	.	12	[illegible]
14	CORK, ...	1,838,921	438,432	1,926	4	127	17	.	1	149	14	11	10	.	1	185	[illegible]
15	KERRY, . . .	1,159,356	179,136	716	.	18	.	.	1	19	.	1	.	.	.	20	[illegible]
16	LIMERICK, . . .	662,973	158,912	749	1	22	5	.	.	28	3	5	2	.	4	42	[illegible]
17	TIPPERARY, . . .	1,049,851	174,298	684	1	30	3	.	1	35	1	2	.	.	.	38	[illegible]
18	WATERFORD, . .	453,203	96,621	396	.	17	2	.	.	19	.	1	1	.	.	21	[illegible]
	III.—PROVINCE OF ULSTER.—																
19	ANTRIM, . . .	711,487	430,865	3,582	6	1,021	295	.	1	1,323	1,150	252	111	1	8	2,875	[illegible]
20	ARMAGH, . . .	312,659	137,877	683	1	238	2	.	2	243	91	37	2	2	.	400	[illegible]
21	CAVAN, ...	467,025	111,917	376	.	64	1	.	4	69	13	5	.	.	.	87	[illegible]
22	DONEGAL, . . .	1,190,268	185,635	712	.	70	.	.	1	71	66	8	.	.	.	145	[illegible]
23	DOWN, . . .	612,093	269,734	1,464	3	375	11	.	3	392	555	123	20	.	.	1,090	[illegible]
24	FERMANAGH, . .	417,665	74,170	270	.	103	.	.	.	103	6	18	7	.	.	134	[illegible]
25	LONDONDERRY, . .	513,388	152,009	804	.	149	1	.	.	150	250	21	20	.	.	441	[illegible]
26	MONAGHAN, . . .	318,806	86,206	331	.	39	.	.	.	39	49	2	.	.	.	90	[illegible]
27	TYRONE. . . .	778,943	171,401	695	2	156	1	.	2	161	147	1	12	.	.	330	[illegible]
	IV.—PROVINCE OF CONNAUGHT.—																
28	GALWAY, . . .	1,463,430	211,227	650	.	14	.	.	.	14	4	1	2	.	.	21	[illegible]
29	LEITRIM, . . .	376,510	78,618	269	.	17	.	.	.	17	.	2	.	.	.	19	[illegible]
30	MAYO	1,327,777	218,698	719	.	13	.	.	.	13	2	.	.	.	.	15	[illegible]
31	ROSCOMMON, . .	607,002	116,552	412	.	5	1	.	.	6	.	.	.	.	.	6	[illegible]
32	SLIGO, . . .	442,205	94,416	274	.	19	.	.	.	19	2	3	1	.	.	25	[illegible]

* See note on page 3.

Acts 7 & 8 Vic., c. 81, and 26 & 27 Vic., c. 90, in the year ending 31st December, 1899.

MARRIAGES												Signed the Marriage Register with Marks.				PROVINCES AND COUNTIES.
Registered in the Quarter ending the last day of				Contracted between				Of		Of Persons not of full Age.				Cases in which		
March.	June.	September.	December.	Bachelors and Spinsters.	Bachelors and Widows.	Widowers and Spinsters.	Widowers and Widows.	Widowers.	Widows.	Men.	Women.	Men.	Women.	Both signed.	One signed.	
6,571	5,470	5,206	5,064	19,581	606	1,731	390	2,124	996	388	1,631	2,943	2,553	1,106	3,284	**IRELAND.**
																PROVINCES.
1,433	1,626	1,677	1,485	5,457	229	413	122	535	351	144	492	674	553	206	815	**LEINSTER.**
1,984	985	954	926	4,284	124	367	74	441	198	57	245	547	490	170	607	**MUNSTER.**
2,060	2,323	2,248	2,286	7,791	189	777	160	937	349	169	774	1,260	1,319	561	1,477	**ULSTER.**
1,094	536	327	367	2,049	64	177	34	211	98	18	123	442	281	169	385	**CONNAUGHT.**

MARRIAGES in the Year 1899—in Counties.

38	47	33	27	126	6	9	4	13	10	1	10	23	14	6	25	Carlow.
647	878	935	718	2,767	123	213	75	288	198	101	308	217	301	83	352	Dublin.
53	83	99	83	280	10	21	7	28	17	2	23	45	24	8	53	Kildare.
114	66	65	76	283	8	24	6	30	14	6	17	30	24	9	36	Kilkenny.
69	71	69	58	238	12	15	2	17	14	3	19	41	25	16	34	King's.
75	51	30	26	159	8	12	3	15	11	3	7	30	17	12	23	Longford.
60	56	81	68	229	7	23	6	29	13	4	16	41	30	14	46	Louth.
71	69	56	72	241	7	17	3	20	10	5	20	32	9	4	33	Meath.
56	45	57	63	188	12	18	3	21	15	2	4	28	22	11	28	Queen's.
65	71	55	63	232	6	12	4	16	10	2	14	32	13	8	29	Westmeath.
120	116	110	135	435	13	26	5	31	20	8	31	94	48	24	94	Wexford.
65	73	87	96	279	15	23	4	27	19	7	23	58	26	11	62	Wicklow.

MARRIAGES in the Year 1899—in Counties.

191	68	69	50	330	14	31	3	34	17	2	12	45	25	13	44	Clare.
655	439	423	409	1,722	41	134	29	163	70	17	88	196	146	66	210	Cork.
447	116	77	76	630	20	55	11	66	31	6	25	89	61	19	112	Kerry.
307	145	142	155	661	11	71	6	77	17	14	70	85	51	16	104	Limerick.
269	135	131	149	598	26	48	12	60	38	10	33	70	55	27	71	Tipperary.
115	82	112	87	343	12	28	13	41	25	8	17	62	62	29	60	Waterford.

MARRIAGES in the Year 1899—in Counties.

720	948	985	929	3,090	92	304	95	399	188	98	378	295	437	127	478	Antrim.
153	186	171	173	595	12	69	7	76	19	9	45	134	142	63	150	Armagh.
95	113	66	102	332	8	33	3	36	11	4	29	61	38	18	58	Cavan.
322	140	99	151	654	5	50	3	53	8	6	60	239	229	138	192	Donegal.
313	374	417	360	1,272	31	127	34	161	65	22	107	157	164	62	197	Down.
75	71	55	69	240	5	23	2	25	7	3	21	40	25	14	37	Fermanagh.
154	224	207	219	707	12	76	9	85	21	14	70	145	132	59	159	Londonderry.
74	96	76	85	285	12	33	1	34	13	1	15	54	39	16	61	Monaghan.
154	171	172	198	616	11	62	6	68	17	12	49	155	118	64	145	Tyrone.

MARRIAGES in the Year 1899—in Counties.

269	136	132	113	568	18	50	14	64	32	4	60	154	86	60	120	Galway.
107	62	42	58	238	8	19	4	23	12	1	9	37	15	8	36	Leitrim.
351	185	80	103	644	14	52	9	61	23	9	37	139	116	69	117	Mayo.
246	82	41	43	366	13	29	4	33	17	3	11	56	38	19	56	Roscommon.
121	71	32	50	233	11	27	3	30	14	1	6	56	26	13	56	Sligo.

ABSTRACT OF MARRIAGES.—Marriages *registered* in Ireland, pursuant to the

I.—PROVINCE OF LEINSTER.—

No.	SUPERINTENDENT REGISTRARS' DISTRICTS.*	Area in Statute Acres, exclusive of the larger Rivers, Lakes, and Tideways.	Population, 1891.	TOTAL MARRIAGES.	MARRIAGES Registered under the Act 7 & 8 Vic., c. 81. According to the Rites of the Church of Ireland. Special Licence.	Licence.	Banns.	Registrar's Certificate.	Not stated by which of the foregoing Forms.	TOTAL.	In Registered Presbyterian Meeting Houses.	In Registered Buildings.	In the Registrar's Office.	Society of Friends.	Jews.	TOTAL Registered under the Act 7 & 8 Vic., c. 81.	Roman Catholic Marriages Registered under the 26 & 27 Vic., c. 90.
	1. Carlow Co.																
1	Baltinglass, part of	33,392	5,185	18	.	2	.	.	1	3	.	.	.	.	.	3	15
2	Carlow, do.	162,972	32,783	119	.	7	.	.	.	7	.	.	.	.	.	7	113
3	New Ross, do.	25,094	3,996	8	.	.	.	.	.	.	.	.	.	.	.	.	8
	2. Dublin Co.																
4	Balrothery,	84,071	18,067	68	.	4	1	.	2	7	.	.	.	.	.	7	61
5	Celbridge, part of,	26,237	5,242	30	.	1	2	.	.	3	1	.	.	.	.	4	26
6	Dublin, North,	41,192	148,996	1,201	6	118	16	2	1	143	14	18	53	.	.	231	970
7	Dublin, South,	48,190	200,709	1,603	14	219	43	8	1	285	18	28	82	8	2	423	1,180
8	Rathdown, part of,	26,996	43,826	276	5	61	11	.	.	77	3	.	6	1	.	87	189
	3. Kildare Co.																
9	Athy, part of,	113,111	18,915	73	.	3	.	.	.	3	.	.	.	.	.	3	70
10	Baltinglass, do.	17,153	2,262	7	.	1	.	.	.	1	.	.	.	.	.	1	6
11	Celbridge, do.	53,697	9,314	23	.	2	.	.	.	2	.	.	.	.	.	2	21
12	Edenderry, do.	69,434	6,092	31	.	6	.	.	1	7	.	.	.	.	.	7	24
13	Naas, do.	165,101	33,623	184	.	18	4	.	.	22	.	1	11	.	.	34	150
	4. Kilkenny Co.																
14	Callan, part of,	62,148	9,040	34	.	.	.	.	.	.	.	.	.	.	.	.	34
15	Carrick-on-Suir, do.	32,120	5,121	10	.	.	.	.	.	.	.	.	.	.	.	.	10
16	Castlecomer,	57,820	11,499	45	.	3	.	.	.	3	.	.	.	.	.	3	42
17	Kilkenny,	110,943	25,457	95	.	2	.	.	.	2	.	.	4	.	.	6	89
18	New Ross, part of,	28,358	4,062	20	.	.	.	.	.	.	.	.	.	.	.	.	20
19	Thomastown,	107,577	14,876	49	.	1	.	.	.	1	.	.	.	.	.	1	48
20	Urlingford, part of,	52,998	6,433	22	.	1	.	.	.	1	.	.	.	.	.	1	21
21	Waterford, do.	57,281	11,008	46	.	.	.	.	.	.	.	.	.	.	.	.	46
	5. King's Co.																
22	Edenderry, part of,	81,061	8,087	36	.	3	2	.	.	5	.	.	.	.	.	5	31
23	Mountmellick, do.	24,548	3,060	17	.		.	.	.	.	.	1	.	.	.	1	16
24	Parsonstown, do.	193,244	25,754	82	.	6	1	.	.	7	.	.	.	.	.	7	75
25	Roscrea, do.	55,565	6,435	48	.	5	1	.	.	6	.	.	.	.	.	6	42
26	Tullamore, do.	138,845	22,227	84	.	4	1	.	.	5	.	.	.	.	.	5	79
	6. Longford Co.																
27	Ballymahon, part of,	69,733	10,673	22	.	.	.	.	.	.	.	.	.	.	.		22
28	Granard, do.	77,964	17,010	64	.	7	.	.	.	7	.	.	.	.	.	7	57
29	Longford,	110,073	24,964	96	.	12	.	.	.	12	.	.	.	.	.	12	84
	7. Louth Co.																
30	Ardee, part of,	65,909	13,143	45	.	.	.	.	.	.	1	.	.	.	.	[illegible]	44
31	Drogheda, do.	41,850	21,773	72	.	3	2	.	1	6	2	2	.	.	.	10	
32	Dundalk,	94,415	36,998	148	1	8	1	.	2	12	7	.	.	.	.	19	129

* The Superintendent Registrars' Districts, 159 in number, are conterminate with the Poor Law Unions of the same names. For the total number
Alterations in the boundaries of many districts were made in the course of the year 1899, consequent on the opera

Acts 7 & 8 Vict., c. 81, and 26 & 27 Vic., c. 90, in the year ending 31st December, 1899.

MARRIAGES in the Year 1899—in the SUPERINTENDENT REGISTRARS' DISTRICTS in each County.

MARRIAGES												Signed the Marriage Register with Marks.				SUPERINTENDENT REGISTRARS' DISTRICTS.
Registered in the Quarter ending the last day of				Contracted between				Of		Of Persons not of full Age.				Cases in which		
March.	June.	September.	December.	Bachelors and Spinsters.	Bachelors and Widows.	Widowers and Spinsters.	Widowers and Widows.	Widowers.	Widows.	Men.	Women.	Men.	Women.	Both signed.	One signed.	
																1. Carlow Co.
5	6	4	3	11	1	4	2	6	3	.	.	3	2	1	3	BALTINGLASS, part of.
29	39	28	23	108	5	5	1	6	6	1	10	19	11	4	22	CARLOW, do.
4	2	1	1	7	.	.	1	1		.	.	1	1	1	.	NEW ROSS, do.
																2. Dublin Co.
12	25	15	16	59	1	6	2	8	3	3	6	6	5	3	5	BALROTHERY.
4	7	6	13	27	1	2	.	2	1	.	2	2	1	.	3	CELBRIDGE, part of.
265	314	354	268	1,054	47	69	31	100	78	39	107	73	110	29	125	DUBLIN, NORTH.
304	469	472	358	1,392	63	109	39	148	102	52	171	115	175	48	194	DUBLIN, SOUTH.
62	63	88	63	235	11	27	3	30	14	7	22	21	10	3	25	RATHDOWN, part of.
																3. Kildare Co.
12	19	23	19	62	2	6	3	9	5	1	3	14	10	3	18	ATHY, part of.
3	2	2	.	7	.	.	.	.	.	.	.	1	.	.	1	BALTINGLASS, do.
3	2	8	10	22	.	1	.	1	.	.	3	3	.	.	3	CELBRIDGE, do.
2	12	10	7	24	1	5	1	6	2	.	1	5	2	1	5	EDENDERRY, do.
33	48	56	47	165	7	9	3	12	10	1	16	22	12	4	26	NAAS. do.
																4. Kilkenny Co.
8	8	8	10	33	.	1	.	1	.	1	2	1	3	1	2	CALLAN, part of.
5	.	4	1	9	.	1	.	1	.	.	1	1	.	.	1	CARRICK-ON-SUIR, do.
13	10	9	13	39	.	5	1	6	1	.	3	7	2	1	7	CASTLECOMER.
35	15	18	27	77	5	9	4	13	9	4	7	10	10	5	10	KILKENNY.
10	6	2	2	19	.	1	.	1	.	.	1	.	1	.	1	NEW ROSS, part of.
14	12	8	15	45	.	4	.	4	.		1	5	3	1	6	THOMASTOWN.
11	3	6	2	20	.	2	.	2	.	.	.	2	1	.	3	URLINGFORD, part of.
18	12	10	6	41	3	1	1	2	4	1	2	4	4	1	6	WATERFORD, do.
																5. King's Co.
2	11	10	13	30	2	4	.	4	2	1	3	9	8	6	5	EDENDERRY, part of.
7	2	7	1	15	.	1	1	2	1	.	3	3	4	3	1	MOUNTMELLICK, do.
14	33	18	17	71	7	3	1	4	8	.	3	11	3	.	14	PARSONSTOWN, do.
21	6	12	9	42	3	3	.	3	3	.	3	2	3	2	1	ROSCREA, do.
25	19	22	18	80	.	4	.	4	.	2	7	16	7	5	13	TULLAMORE, do.
																6. Longford Co.
5	11	5	1	19	1	1	1	2	2	.	1	8	6	4	6	BALLYMAHON, part of.
10	19	8	17	60	1	2	1	3	2	2	3	7	2	2	5	GRANARD, do.
50	21	17	8	80	6	9	1	10	7	1	3	15	9	6	12	LONGFORD.
																7. Louth Co.
6	14	11	14	36	1	8	.	8	1	2	2	12	2	2	10	ARDEE, part of.
14	15	26	17	58	2	9	3	12	5	1	7	9	6	1	13	DROGHEDA, do.
40	27	44	37	135	4	6	3	9	7	1	7	23	22	11	23	DUNDALK,

Marriages in each of those Unions which extend into more than one County, and for the Index numbers of those Unions in this Abstract, see pages 47–49. of the Local Government (Ireland) Act, 1898. The statistics given in this Report are for the Districts as newly constituted.

I.—PROVINCE OF LEINSTER—*continued.*

No.	SUPERINTENDENT REGISTRARS' DISTRICTS.	Area in Statute Acres, exclusive of the larger Rivers, Lakes, and Tidoways.	Population, 1891.	TOTAL MARRIAGES.	MARRIAGES Registered under the Act 7 & 8 Vic., c. 81. According to the Rites of the Church of Ireland. Special Licence.	Licence.	Banns.	Registrar's Certificate.	Not stated by which of the foregoing Forms.	Total.	In Registered Presbyterian Meeting Houses.	In Registered Buildings.	In the Registrar's Office.	Society of Friends.	Jews.	TOTAL Registered under the Act 7 & 8 Vic., c. 81.	Roman Catholic Marriages Registered under the 26 & 27 Vic., c. 90.
	8. Meath Co.																
33	Ardee, part of,	30,309	3,629	15	.	1	.	.	.	1	.	.	.	.	.	1	14
34	Drogheda, do.	57,156	7,439	26	.	1	.	.	.	1	.	.	.	.	.	1	25
35	Dunshaughlin,	106,822	8,593	38	.	2	.	.	.	2	.	.	.	.	.	2	36
36	Edenderry, part of,	21,914	2,442	11	.	.	.	.	.	.	.	.	.	.	.	.	11
37	Kells,	103,426	15,586	54	.	3	.	.	.	3	1	.	.	.	.	4	50
38	Navan,	94,474	16,090	46	.	4	.	.	.	4	.	.	.	.	.	4	42
39	Oldcastle, part of,	44,122	6,312	20	.	3	.	.	.	3	.	.	.	.	.	3	17
40	Trim,	119,520	16,011	58	.	1	1	.	.	2	.	.	.	.	.	2	56
	9. Queen's Co.																
41	Abbeyleix,	127,042	19,080	72	.	10	2	.	.	12	.	1	.	.	.	13	59
42	Athy, part of,	48,020	6,720	11	.	.	.	.	.	.	.	.	.	.	.	.	11
43	Carlow, do.	36,973	5,320	21	.	1	.	.	.	1	.	.	.	.	.	1	20
44	Mountmellick, do.	176,081	28,391	102	1	10	.	.	.	11	.	1	.	.	.	12	90
45	Roscrea, do.	36,574	4,344	15	.	.	.	.	.	.	.	.	.	.	.	.	15
	10. Westmeath Co.																
46	Athlone, part of,	68,308	17,719	79	.	5	1	.	.	6	.	2	.	.	.	8	71
47	Ballymahon, do.	30,410	3,967	19	.	.	.	.	.	.	1	.	.	.	.	1	18
48	Delvin,	74,329	9,365	30	.	2	.	.	.	2	.	.	.	.	.	2	28
49	Granard, part of,	36,428	4,322	13	.	1	.	.	.	1	.	.	.	.	.	1	12
50	Mullingar,	208,601	30,614	106	.	4	.	.	.	4	.	.	.	.	.	4	102
51	Tullamore, part of,	16,550	2,624	7	.	.	.	.	.	.	.	.	.	.	.	.	7
	11. Wexford Co.																
52	Enniscorthy,	193,251	33,279	127	.	17	.	.	.	17	.	.	.	.	.	17	110
53	Gorey,	130,031	18,156	67	.	13	.	.	3	16	.	.	.	.	.	16	51
54	New Ross, part of,	123,738	25,486	135	.	6	2	.	.	8	.	.	.	.	.	8	127
55	Wexford,	126,301	35,142	152	.	6	.	.	.	6	.	.	.	.	.	6	146
	12. Wicklow Co.																
56	Baltinglass, part of,	103,806	11,212	58	.	16	.	.	.	16	.	.	.	.	.	16	42
57	Naas, do.	51,087	3,355	6	.	2	.	.	.	2	.	.	.	.	.	2	4
58	Rathdown, do.	34,502	12,253	69	1	9	4	.	.	14	1	1	.	.	.	16	53
59	Rathdrum,	227,487	27,626	142	.	19	.	.	.	19	.	.	.	.	.	19	123
60	Shillelagh,	83,075	10,046	46	.	7	.	.	.	7	.	.	.	.	.	7	39

II.—PROVINCE OF MUNSTER.—

	13. Clare Co.																
61	Ballyvaghan,	71,432	4,387	10	.	.	.	.	.	.	.	.	.	.	.	.	10
62	Corrofin,	61,386	5,699	15	.	2	.	.	.	2	.	.	.	.	.	2	13
63	Ennis,	112,505	21,771	99	.	2	.	.	.	2	1	.	1	.	.	4	95
64	Ennistimon,	99,281	20,108	44	.	1	.	.	.	1	.	.	.	.	.	1	43
65	Killadysert,	62,319	10,503	46	.	1	.	.	.	1	.	.	.	.	.	1	45
66	Kilrush,	136,788	31,423	73	.	2	.	.	.	2	.	.	.	.	.	2	71
67	Limerick, part of,	68,700	8,943	19	.	.	.	.	.	.	.	.	.	.	.	.	19
68	Scariff,	86,320	11,715	44	.	1	1	.	.	2	.	.	.	.	.	2	42
69	Tulla,	86,225	11,695	28	.	.	.	.	.	.	.	.	.	.	.	.	28

MARRIAGES in the Year 1899—in the SUPERINTENDENT REGISTRARS' DISTRICTS in each County.

MARRIAGES												Signed the Marriage Register with Marks.				SUPERINTENDENT REGISTRARS' DISTRICTS.
Registered in the Quarter ending the last day of				Contracted between				Of		Of Persons not of full Age.				Cases in which		
March.	June.	September.	December.	Bachelors and Spinsters.	Bachelors and Widows.	Widowers and Spinsters.	Widowers and Widows.	Widowers.	Widows.	Men.	Women.	Men.	Women.	Both signed.	One signed.	
																8. Meath Co.
4	6	2	3	15	.	.	.	.	.	1	4	6	2	1	6	ARDEE, part of.
9	8	3	6	23	1	2	.	2	1	.	4	1	1	.	2	DROGHEDA do.
9	16	8	5	35	.	2	1	3	1	1	2	2	.	.	2	DUNSHAUGHLIN,
2	5	1	3	9	1	.	1	1	2	.	1	1	.	.	1	EDENDERRY, part of.
14	7	11	22	45	3	6	.	6	3	.	.	9	4	2	9	KELLS.
14	12	6	14	43	.	2	1	3	1	2	4	3	1	.	4	NAVAN.
3	5	7	5	18	.	2	.	2	.	.	.	4	1	1	3	OLDCASTLE, part of.
16	10	18	14	53	2	3	.	3	2	1	5	6	.	.	6	TRIM.
																9. Queen's Co.
15	12	25	20	62	4	6	.	6	4	.	2	14	6	6	8	ABBEYLEIX.
4	2	2	3	11	.	.	.	.	.	1	.	.	.	.	.	ATHY, part of.
6	2	7	6	18	.	2	1	3	1	.	.	.	1	.	1	CARLOW, do.
26	28	17	31	85	7	8	2	10	9	1	2	9	14	4	15	MOUNTMELLICK, part of.
5	1	6	3	12	1	2	.	2	1	.	.	5	1	1	4	ROSCREA, do.
																10. Westmeath Co.
25	18	16	20	78	.	1	.	1	.	1	5	8	5	4	5	ATHLONE, part of.
2	7	9	1	17	.	1	1	2	1	.	2	2	2	.	4	BALLYMAHON, do.
5	7	10	8	26	.	2	2	4	2	.	2	4	.	.	4	DELVIN.
3	6	1	3	11	1	1	.	1	1	.	1	2	1	.	3	GRANARD, part of.
28	31	18	29	96	3	6	1	7	4	1	4	15	5	4	12	MULLINGAR.
2	2	1	2	4	2	1	.	1	2	.	.	1	.	.	1	TULLAMORE, part of.
																11. Wexford Co.
32	31	24	40	114	5	7	1	8	6	.	3	21	10	7	17	ENNISCORTHY.
16	11	22	18	61	3	2	1	3	4	1	7	14	4	2	14	GOREY.
36	29	32	38	120	4	9	2	11	6	1	10	32	14	9	28	NEW ROSS, part of.
36	45	32	39	140	3	8	1	9	4	6	11	27	20	6	35	WEXFORD.
																12. Wicklow Co.
10	15	14	19	48	3	7	.	7	3	1	3	12	2	1	12	BALTINGLASS, part of.
3	.	1	2	6	.	.	.	.	.	.	1	.	1	.	1	NAAS, do.
11	14	23	21	60	4	3	2	5	6	3	7	6	3	.	9	RATHDOWN, do.
29	39	36	38	126	5	9	2	11	7	2	10	32	15	6	35	RATHDRUM.
12	5	13	16	39	3	4	.	4	3	1	2	8	5	4	5	SHILLELAGH.

MARRIAGES in the Year 1899—in the SUPERINTENDENT REGISTRARS' DISTRICTS in each County.

																13. Clare Co.
3	3	.	4	8	.	1	1	2	1	.	.	3	1	1	2	BALLYVAGHAN.
10	2	1	2	13	.	2	.	2	.	.	.	3	2	2	1	CORROFIN.
42	20	19	18	87	6	6	.	6	6	.	4	12	5	2	13	ENNIS.
15	4	20	5	38	2	4	.	4	2	.	1	5	2	1	5	ENNISTIMON.
26	13	5	2	38	.	7	1	8	1	.	1	5	1	.	6	KILLADYSERT.
36	14	13	10	61	3	9	.	9	3	1	3	8	8	4	8	KILRUSH.
10	3	4	2	18	1	.	.	.	1.	.	.	3	2	2	1	LIMERICK, part of
32	3	4	5	41	1	2	.	2	1	.	1	6	3	1	7	SCARRIFF.
17	6	3	2	26	1	.	1	1	2	1	2	.	1	.	1	TULLA.

II.—PROVINCE OF MUNSTER—*continued.*

No.	SUPERINTENDENT REGISTRARS' DISTRICTS.	Area in Statute Acres, exclusive of the larger Rivers, Lakes, and Tideways.	Population, 1891.	TOTAL MARRIAGES.	MARRIAGES. Registered under the Act 7 & 8 Vic., c. 81. According to the Rites of the Church of Ireland. Special Licence.	Licence.	Banns.	Registrar's Certificate.	Not stated by which of the foregoing Forms.	TOTAL.	In Registered Presbyterian Meeting Houses.	In Registered Buildings.	In the Registrar's Office.	Society of Friends.	Jews.	TOTAL Registered under the Act 7 & 8 Vic., c. 81.	Roman Catholic Marriages, Registered under the 9th & 27 Vic., c. 90.
	14. Cork Co.																
70	Bandon,	101,345	20,180	71	.	6	2	.	.	8	2	.	.	.	.	10	61
71	Bantry,	106,855	14,940	60	1	1	.	.	1	3	.	.	.	.	.	3	57
72	Castletown,	73,445	12,389	45	.	1	.	.	.	1	.	.	.	.	.	1	44
73	Clonakilty,	80,465	21,955	55	.	5	.	.	.	5	.	.	.	.	.	5	50
74	Cork,	169,732	132,792	860	2	59	9	.	.	70	9	6	8	.	1	94	766
75	Dunmanway,	103,917	15,197	40	.	6	.	.	.	6	.	1	.	.	.	7	33
76	Fermoy,	148,360	25,533	120	1	9	2	.	.	12	2	1	1	.	.	16	104
77	Kanturk,	185,685	26,171	123	.	2	1	.	.	3	.	.	.	.	.	3	120
78	Kilmallock, part of,	19,384	4,225	21	.	1	.	.	.	1	.	.	.	.	.	1	20
79	Kinsale,	79,651	18,823	72	.	8	1	.	.	9	.	.	1	.	.	10	62
80	Macroom,	179,108	26,088	89	.	2	.	.	.	2	.	.	.	.	.	2	87
81	Mallow,	149,565	23,405	76	.	3	.	.	.	3	1	.	.	.	.	4	72
82	Middleton,	109,266	23,993	61	.	4	.	.	.	4	.	.	.	.	.	4	57
83	Millstreet,	74,905	12,163	20	.	.	.	.	.	.	.	.	.	.	.	.	20
84	Mitchelstown, part of,	48,406	9,852	28	.	.	.	.	.	.	.	.	.	.	.	.	28
85	Skibbereen,	115,024	28,450	86	.	5	1	.	.	6	.	2	.	.	.	8	78
86	Skull,	57,169	11,233	42	.	10	.	.	.	10	.	1	.	.	.	11	31
87	Youghal, part of,	36,639	11,013	57	.	5	1	.	.	6	.	.	.	.	.	6	51
	15. Kerry Co.																
88	Caherciveen,	197,545	23,854	82	.	1	.	.	.	1	.	.	.	.	.	1	81
89	Dingle,	125,278	19,021	80	.	.	.	.	.	.	.	.	.	.	.	.	80
90	Kenmare,	198,152	16,319	45	.	1	.	.	.	1	.	.	.	.	.	1	44
91	Killarney,	251,287	40,558	171	.	2	.	.	.	2	.	1	.	.	.	3	168
92	Listowel, part of,	165,247	34,597	134	.	2	.	.	.	2	.	.	.	.	.	2	132
93	Tralee,	221,847	44,787	204	.	12	.	.	1	13	.	.	.	.	.	13	191
	16. Limerick Co.																
94	Croom,	83,324	12,539	44	1	3	.	.	.	4	.	.	.	.	.	4	40
95	Kilmallock, part of,	125,766	23,943	94	.	.	.	.	.	.	.	.	.	.	.	.	94
96	Limerick, do.	109,251	60,049	391	.	16	5	.	.	21	3	3	2	.	4	33	358
97	Listowel, do.	24,672	4,524	8	.	.	.	.	.	.	.	.	.	.	.	.	8
98	Mitchelstown, do.	38,551	5,890	14	.	.	.	.	.	.	.	.	.	.	.	.	14
99	Newcastle,	143,862	26,505	111	.	.	.	.	.	.	.	.	.	.	.	.	111
100	Rathkeale,	101,888	17,627	60	.	3	.	.	.	3	.	2	.	.	.	5	55
101	Tipperary, part of,	35,659	7,835	27	.	.	.	.	.	.	.	.	.	.	.	.	27
	17. Tipperary Co.																
102	Borrisokane,	81,850	9,180	35	.	9	.	.	.	9	.	1	.	.	.	10	25
103	Callan, part of,	41,863	6,205	36	.	.	.	.	.	.	.	.	.	.	.	.	36
104	Carrick-on-Suir, do.	26,057	8,616	51	.	2	1	.	.	3	.	.	.	.	.	3	48
105	Cashel,	156,137	22,183	70	.	1	.	.	.	1	.	.	.	.	.	1	69
106	Clogheen,	117,422	17,022	60	.	.	.	.	.	.	.	.	.	.	.	.	60
107	Clonmel, part of,	46,952	15,628	81	.	5	1	.	.	6	.	.	.	.	.	6	75
108	Nenagh,	183,088	27,382	80	.	5	1	.	.	6	.	.	.	.	.	6	74
109	Parsonstown, part of,	27,428	2,290	2	.	.	.	.	.	.	.	.	.	.	.	.	2
110	Roscrea, do.	57,540	9,069	35	1	2	.	.	.	3	.	.	.	.	.	3	32
111	Thurles,	142,542	25,613	121	.	2	.	.	1	3	.	1	.	.	.	4	117
112	Tipperary, part of,	144,328	27,951	98	.	4	.	.	.	4	1	.	.	.	.	5	93
113	Urlingford, do.	24,644	3,159	15	.	.	.	.	.	.	.	.	.	.	.	.	15

MARRIAGES in the Year 1899—in the SUPERINTENDENT REGISTRARS' DISTRICTS in each County.

MARRIAGES.												Signed the Marriage Register with Marks.				
Registered in the Quarter ending the last day of				Contracted between				Of		Of Persons not of full Age.				Cases in which		SUPERINTENDENT REGISTRARS' DISTRICTS.
MARCH.	JUNE.	SEPTEMBER.	DECEMBER.	Bachelors and Spinsters.	Bachelors and Widows.	Widowers and Spinsters.	Widowers and Widows.	Widowers.	Widows.	Men.	Women.	Men.	Women.	Both signed.	One signed.	
																14. Cork Co.
33	8	17	13	67	1	3	.	3	1	2	3	7	5	2	8	BANDON.
29	10	14	7	56	.	4	.	4	.	.	1	4	3	.	7	BANTRY.
25	9	7	4	35	1	7	2	9	3	.	3	10	4	2	10	CASTLETOWN.
31	4	10	10	42	2	9	2	11	4	.	1	14	7	5	11	CLONAKILTY.
174	234	223	239	757	25	64	14	78	39	12	51	62	78	27	86	CORK.
28	5	3	4	35	.	5	.	5	.	.	1	2	1	.	3	DUNMANWAY.
49	25	26	20	108	3	9	.	9	3	.	7	10	3	1	11	FERMOY.
63	23	12	25	114	1	4	4	8	5	1	3	18	7	5	15	KANTURK.
6	3	8	4	20	.	1	.	1	.	.	1	4	2	1	4	KILMALLOCK, part of.
24	19	17	12	66	1	5	.	5	1	.	5	10	6	5	6	KINSALE.
42	27	10	10	85	3	.	1	1	4	.	.	8	7	6	3	MACROOM.
26	16	15	19	71	2	2	1	3	3	.	1	5	6	1	9	MALLOW.
18	7	19	17	53	.	5	3	8	3	1	2	10	5	3	9	MIDDLETON.
8	3	8	1	18	.	2	.	2	.	.	.	5	2	1	5	MILLSTREET.
9	7	6	6	25	1	2	.	2	1	.	.	4	3	2	3	MITCHELSTOWN, part of.
52	14	13	7	79	.	5	2	7	2	.	.	9	4	3	7	SKIBBEREEN.
27	6	5	4	40	.	2	.	2	.	.	2	4	.	.	4	SKULL.
11	19	10	17	51	1	5	.	5	1	1	7	10	3	2	9	YOUGHAL, part of.
																15. Kerry Co.
59	7	7	9	74	2	5	1	6	3	.	5	12	8	2	16	CAHERSIVEEN.
71	2	3	4	68	3	7	2	9	5	.	6	18	5	2	19	DINGLE.
26	5	6	8	40	2	3	.	3	2	1	1	5	3	.	8	KENMARE.
121	24	15	11	152	5	10	4	14	9	1	8	34	16	8	24	KILLARNEY.
82	21	20	11	115	3	14	2	16	5	.	.	15	11	3	20	LISTOWEL, part of
88	57	26	33	181	5	16	2	18	7	4	5	15	18	4	25	TRALEE.
																16. Limerick Co.
19	8	8	9	36	.	7	1	8	1	.	2	5	3	2	4	CROOM.
44	7	21	22	83	1	10	.	10	1	1	6	15	5	.	20	KILMALLOCK, part of.
131	79	85	96	350	7	30	4	34	11	13	53	35	28	9	45	LIMERICK, do.
5	1	1	1	6	.	2	.	2	.	.	.	3	.	.	3	LISTOWEL, do.
4	8	1	1	13	.	1	.	1	.	.	1	2	.	.	2	MITCHELSTOWN, do.
69	24	9	9	96	2	12	1	13	3	.	5	17	13	5	20	NEWCASTLE.
18	16	15	11	51	1	8	.	8	1	.	2	7	2	.	9	RATHKEALE.
17	2	2	6	26	.	1	.	1	.	.	1	1	.	.	1	TIPPERARY, part of.
																17. Tipperary Co.
12	5	7	11	31	1	3	.	3	1	1	1	6	3	3	3	BORRISOKANE.
17	4	7	8	35	.	1	.	1	.	.	.	6	4	2	6	CALLAN, part of.
2	13	22	14	44	3	2	2	4	5	5	9	11	8	5	9	CARRICK-ON-SUIR, do.
26	17	14	13	59	5	5	1	6	6	.	1	5	1	.	6	CASHEL.
32	12	10	6	52	2	6	.	6	2	.	2	7	4	3	5	CLOGHEEN.
24	13	17	27	68	6	5	2	7	8	2	9	3	7	.	10	CLONMEL, part of.
40	17	9	14	69	1	8	2	10	3	.	2	7	10	4	9	NENAGH.
2	.	.	.	2	.		.	.	.	.	.	.	.	.	.	PARSONSTOWN, part of.
11	9	6	9	30	2	2	1	3	3	.	.	5	2	1	5	ROSCREA, do.
59	21	21	20	103	4	7	2	9	6	1	5	11	8	3	13	THURLES.
35	23	15	25	86	2	8	2	10	4	1	4	8	7	5	5	TIPPERARY, part of.
9	1	3	2	14	.	1	.	1	.	.	.	1	1	1	.	URLINGFORD, do.

II.—PROVINCE OF MUNSTER.—*continued.*

No.	Superintendent Registrars' Districts.	Area in Statute Acres, exclusive of the larger Rivers, Lakes, and Tideways.	Population 1891.	Total Marriages.	Marriages. Registered under the Act 7 & 8 Vic., c. 81. According to the Rites of the Church of Ireland. Special Licence.	Licence.	Banns.	Registrar's Certificate.	Not stated by which of the foregoing Forms.	Total.	In Registered Presbyterian Meeting Houses.	In Registered Buildings.	In the Registrar's Office.	Society of Friends.	Jews.	Total Registered under the Act 7 & 8 Vic., c. 81.	Roman Catholic Marriages, Registered under 10th & 27 Vic., c. 90.
	18. Waterford Co.																
114	Carrick-on-Suir, pt. of,	54,453	5,962	12	.	.	.	.	.	.	.	.	.	.	.	.	12
115	Clonmel, do.	40,757	5,146	11	.	.	.	.	.	.	.	.	.	.	.	.	11
116	Dungarvan, . .	34,044	17,021	61	.	1	.	.	.	1	.	.	.	.	.	1	60
117	Kilmacthomas, .	64,478	8,342	9	.	.	.	.	.	.	.	.	.	.	.	.	9
118	Lismore, . . .	97,048	15,124	60	.	.	.	.	.	.	.	.	.	.	.	.	60
119	Waterford, part of, .	68,438	39,300	227	.	16	2	.	.	18	.	1	1	.	.	20	207
120	Youghal, do. .	33,985	5,726	16	.	.	.	.	.	.	.	.	.	.	.	.	16

III.—PROVINCE OF ULSTER.—

No.	Superintendent Registrars' Districts.	Area in Statute Acres, exclusive of the larger Rivers, Lakes, and Tideways.	Population 1891.	Total Marriages.	Special Licence.	Licence.	Banns.	Registrar's Certificate.	Not stated by which of the foregoing Forms.	Total.	In Registered Presbyterian Meeting Houses.	In Registered Buildings.	In the Registrar's Office.	Society of Friends.	Jews.	Total Registered under the Act 7 & 8 Vic., c. 81.	Roman Catholic Marriages, Registered under 10th & 27 Vic., c. 90.
	19. Antrim Co.																
121	Antrim, . . .	117,127	29,655	135	1	19	.	.	.	20	78	6	8	.	.	112	23
122	Ballycastle, . .	102,197	14,470	64	.	19	.	.	.	19	24	.	.	.	.	43	21
123	Ballymena, . .	161,162	58,897	312	.	26	1	.	1	28	205	20	18	.	.	271	41
124	Ballymoney, . .	121,133	31,162	167	.	36	.	.	.	36	93	11	2	.	.	142	25
125	Belfast, part of, .	32,044	232,854	2,479	4	789	291	.	.	1,084	562	217	69	1	8	1,941	538
126	Larne, . . .	117,801	33,370	207	.	32	2	.	.	34	120	19	4	.	.	177	30
127	Lisburn, part of, .	47,705	26,565	204	1	89	1	.	.	91	68	8	10	.	.	177	27
128	Lurgan, do. . .	12,318	3,892	14	.	11	.	.	.	11	.	1	.	.	.	12	2
	20. Armagh Co.																
129	Armagh, . . .	146,578	52,034	229	1	67	1	.	2	71	43	5	13	.	.	132	97
130	Banbridge, part of, .	18,012	6,993	28	.	17	.	.	.	17	3	1	.	.	.	21	7
131	Castleblayney, do.	35,765	11,835	53	.	3	.	.	.	3	7	3	.	.	.	13	40
132	Lurgan, do.	40,333	41,282	255	.	135	1	.	.	136	24	25	14	2	.	201	54
133	Newry, do.	71,971	25,733	118	.	16	.	.	.	16	14	3	.	.	.	33	85
	21. Cavan Co.																
134	Bailieborough, .	71,951	18,040	65	.	15	.	.	.	15	6	.	.	.	.	21	44
135	Bawnboy, part of, .	61,903	10,867	47	.	11	.	.	.	11	.	.	.	.	.	11	36
136	Cavan, . . .	161,074	41,974	147	.	27	1	.	4	32	.	2	.	.	.	34	113
137	Cootehill, part of, .	69,383	18,092	61	.	6	.	.	.	6	3	1	.	.	.	10	51
138	Enniskillen, do. .	40,507	6,397	22	.	.	.	.	.	.	.	2	.	.	.	2	20
139	Granard, do. .	20,281	5,612	16	.	3	.	.	.	2	.	.	.	.	.	2	14
140	Oldcastle, do. .	41,921	10,935	18	.	3	.	.	.	3	4	.	.	.	.	7	11
	22. Donegal Co.																
141	Ballyshannon, part of,	41,507	10,152	43	.	7	.	.	.	7	.	2	.	.	.	9	34
142	Donegal, . . .	160,403	22,891	80	.	15	.	.	1	16	.	1	.	.	.	17	63
143	Dunfanaghy, . .	125,677	15,674	51	.	3	.	.	.	3	.	.	.	.	.	3	48
144	Glenties, . . .	257,479	34,219	139	.	5	.	.	.	5	.	.	.	.	.	5	134
145	Inishowen, . . .	159,412	30,459	152	.	10	.	.	.	10	11	.	.	.	.	21	131
146	Letterkenny, . .	101,247	13,950	35	.	6	.	.	.	6	15	.	.	.	.	21	14
147	Londonderry, part of,	58,954	9,774	26	.	5	.	.	.	5	10	.	.	.	.	15	11
148	Millford, . . .	111,334	21,808	85	.	7	.	.	.	7	13	2	.	.	.	22	63
149	Strabane, part of, .	53,103	11,600	47	.	6	.	.	.	6	14	1	.	.	.	21	26
150	Stranorlar, . .	121,152	15,108	54	.	6	.	.	.	6	3	2	.	.	.	11	43

MARRIAGES in the Year 1899—in the SUPERINTENDENT REGISTRARS' DISTRICTS in each County.

MARRIAGES.												Signed the Marriage Register with Marks.				SUPERINTENDENT REGISTRARS' DISTRICTS.
Registered in the Quarter ending the last day of				Contracted between				Of		Of Persons not of full Age.				Cases in which		
March.	June.	September.	December.	Bachelors and Spinsters.	Bachelors and Widows.	Widowers and Spinsters.	Widowers and Widows.	Widowers.	Widows.	Men.	Women.	Men.	Women.	Both signed.	One signed.	
																18. Waterford Co.
6	4	2	.	12	.	.	.	.	.	.	.	4	3	3	1	CARRICK-ON-SUIR, part of.
8	1	1	1	10	.	1	.	1	.	.	1	2	1	1	1	CLONMEL, do.
22	9	18	12	56	1	1	3	4	4	.	1	16	12	7	14	DUNGARVAN.
2	1	5	1	9	.	.	.	.	.	.	.	2	.	.	2	KILMACTHOMAS.
28	14	11	7	53	1	4	2	6	3	.	.	10	11	5	11	LISMORE.
43	50	72	62	188	9	22	8	30	17	8	15	25	32	10	37	WATERFORD, part of.
6	3	3	4	15	1	.	.	.	1	.	.	3	3	3	.	YOUGHAL, part of.

MARRIAGES in the Year 1899—in the SUPERINTENDENT REGISTRARS' DISTRICTS in each County.

																19. Antrim Co.
32	35	32	36	135	2	7	1	8	3	3	17	10	6	4	8	ANTRIM.
22	14	16	12	59	1	3	1	4	2	4	7	12	2	.	14	BALLYCASTLE.
62	83	95	72	280	4	24	4	26	8	9	35	44	30	15	44	BALLYMENA.
40	42	45	40	157	1	7	2	9	3	6	27	21	15	6	24	BALLYMONEY.
457	676	679	667	2,095	78	232	74	306	152	66	250	169	341	83	344	BELFAST, part of.
56	42	59	50	163	4	13	7	20	11	8	21	13	15	6	16	LARNE.
48	52	55	49	178	3	18	5	23	8	2	21	24	27	12	27	LISBURN, part of.
3	4	4	3	13	.	.	1	1	1	.	.	2	1	1	1	LURGAN, do.
																20. Armagh Co.
47	44	70	68	196	5	26	2	28	7	2	19	36	32	17	34	ARMAGH.
4	9	8	7	23	1	4	.	4	1	.	1	4	5	1	7	BANBRIDGE, part of.
17	14	11	11	49	.	4	.	4	.	.	3	7	4	1	9	CASTLEBLAYNEY, do.
51	84	63	57	222	3	26	4	30	7	7	20	61	83	35	74	LURGAN, do.
34	35	19	30	105	3	9	1	10	4	.	2	26	18	9	26	NEWRY, do.
																21. Cavan Co.
15	19	11	20	60	1	4	.	4	1	.	4	12	2	1	12	BAILIEBOROUGH.
12	9	13	13	39	3	5	.	5	3	.	2	8	4	2	8	BAWNBOY, part of.
33	47	22	45	127	4	15	1	16	5	3	15	29	21	11	28	CAVAN.
19	11	13	18	55	.	5	1	6	1	.	4	8	3	1	9	COOTEHILL, part of.
4	14	1	3	20	.	2	.	2	.	.	1	2	1	1	1	ENNISKILLEN, do.
7	4	4	1	16	.	.	.	.	.	.	.	.	.	.	.	GRANARD, do.
5	9	2	2	18	.	2	1	3	1	1	3	2	2	2	.	OLDCASTLE, do.
																22. Donegal Co.
18	10	8	7	42	.	1	.	1	.	.	3	6	3	1	7	BALLYSHANNON, part of.
42	13	5	20	79	.	1	.	1	.	.	4	24	13	7	23	DONEGAL.
32	4	11	4	46	.	5	.	5	.	.	4	30	29	24	11	DUNFANAGHY.
84	21	10	24	123	3	13	1	14	3	2	18	42	48	28	34	GLENTIES
50	35	26	41	138	1	11	2	13	3	1	5	56	38	26	42	INISHOWEN.
14	5	5	11	31	1	3	.	3	1	1	3	3	3	1	4	LETTERKENNY.
4	9	4	9	24	.	2	.	2	.	.	3	9	6	5	5	LONDONDERRY, part of.
44	10	10	21	74	.	11	.	11	.	1	5	32	31	26	11	MILLFORD.
12	14	13	8	47	.	.	.	.	.	1	8	12	41	6	41	STRABANE, part of.
22	19	7	6	50	1	3	.	3	1	.	7	25	17	14	14	STRANORLAR.

II.—PROVINCE OF ULSTER—*continued.*

No.	SUPERINTENDENT REGISTRARS' DISTRICTS.	AREA in Statute ~~Acres~~,—exclusive of the larger Rivers, Lakes, and Tideways.	Population, 1891	TOTAL MARRIAGES.	MARRIAGES. Registered under the Act 7 & 8 Vic., c. 81. According to the Rites of the Church of Ireland. Special Licence.	Licence.	Banns.	Registrar's Certificate.	Not stated by which of the foregoing Forms.	TOTAL.	In Registered Presbyterian Meeting Houses.	In Registered Buildings.	In the Registrar's Office.	Society of Friends.	Jews.	TOTAL Registered under the Act 7 & 8 Vic., c. 81.	Roman Catholic Marriages, Registered under the 26 & 27 Vic., c. 90.
	23. Down Co.																
151	Banbridge, part of,	107,138	40,548	207	1	52	.	.	.	53	86	12	10	.	.	161	46
152	Belfast, do.	17,157	57,376	459	1	139	8	.	.	148	149	80	.	.	.	377	82
153	Downpatrick, . .	147,441	43,236	177	.	45	2	.	3	50	54	1	2	.	.	107	70
154	Kilkeel, . . .	81,834	18,181	97	.	17	.	.	.	17	18	1	.	.		36	61
155	Lisburn, part of,	71,336	23,725	72	.	30	.	.	.	30	34	4	.	.	.	68	4
156	Lurgan, do.	27,293	12,981	49	.	16	.	.	.	16	27	1	.	.	.	44	5
157	Newry, do.	66,004	32,401	156	1	25	.	.	.	26	30	5	3	.	.	64	92
158	Newtownards, . .	93,890	41,286	247	.	51	1	.	.	52	157	19	5	.	.	233	14
	24. Fermanagh Co.																
159	Ballyshannon, part of,	58,387	7,150	16	.	8	.	.	.	8	.	.	.	.	.	8	8
160	Clones, do.	45,703	8,923	33	.	10	.	.	.	10	.	.	.	.	.	10	23
161	Enniskillen, do.	157,116	28,721	110	.	37	.	.	.	37	3	6	3	.	.	49	61
162	Irvinestown, do.	57,750	11,302	45	.	23	.	.	.	23	2	2	1	.	.	28	17
163	Lisnaskea, . . .	93,709	18,074	66	.	25	.	.	.	25	1	10	3	.	.	39	27
	25. Londonderry Co.																
164	Coleraine, . . .	118,786	33,417	157	.	31	.	.	.	31	82	5	8	.	.	126	31
165	Limavady, . . .	152,711	23,369	121	.	34	.	.	.	34	38	2	.	.	.	74	47
166	Londonderry, part of,	85,172	50,247	338	.	52	1	.	.	53	75	13	8	.	.	144	194
167	Magherafelt, . .	156,719	44,976	188	.	32	.	.	.	32	55	1	9	.	.	97	91
	26. Monaghan Co.																
168	Carrickmacross, .	65,651	17,834	68	.	4	.	.	.	4	2	.	.	.	.	6	62
169	Castleblayney, part of,	63,761	19,465	90	.	9	.	.	.	9	23	.	.	.	.	32	58
170	Clones, do.	27,799	8,913	49	.	6	.	.	.	6	4	1	.	.	.	11	38
171	Cootehill, . do.	36,463	7,578	11	.	5	.	.	.	5	5	.	.	.	.	10	1
172	Monaghan, . . .	125,132	32,416	113	.	15	.	.	.	15	15	1	.	.	.	31	82
	27. Tyrone Co.																
173	Castlederg, . .	91,785	13,518	51	.	9	.	.	.	9	16	3	.	.	.	28	23
174	Clogher, . . .	89,285	16,987	52	.	13	.	.	2	15	8	.	.	.	.	23	29
175	Cookstown, . .	96,720	27,161	112	.	29	.	.	.	29	22	2	7	.	.	60	52
176	Dungannon, . .	110,217	36,712	170	1	34	1	.	.	36	29	2	1	.	.	68	102
177	Irvinestown, part of, .	34,181	5,103	12	.	7	.	.	.	7	.	.	.	.	.	7	5
178	Omagh, . . .	229,813	44,387	177	1	38	.	.	.	39	31	3	4	.	.	77	100
179	Strabane, part of, .	136,992	27,523	121	.	26	.	.	.	26	41	.	.	.	.	67	54

MARRIAGES in the Year 1899—in the SUPERINTENDENT REGISTRARS' DISTRICTS in each County.

MARRIAGES. Registered in the Quarter ending the last day of				Contracted between				Of		Of Persons not of full age.		Signed the Marriage Register with Marks.				SUPERINTENDENT REGISTRARS' DISTRICTS.
														Cases in which		
MARCH.	JUNE.	SEPTEMBER.	DECEMBER.	Bachelors and Spinsters.	Bachelors and Widows.	Widowers and Spinsters.	Widowers and Widows.	Widowers.	Widows.	Men.	Women.	Men.	Women.	Both signed.	One signed.	
																23. Down Co.
41	43	60	63	171	8	23	11	34	13	3	10	41	37	17	44	BANBRIDGE, part of.
94	114	135	116	389	13	42	15	57	23	5	28	17	39	5	46	BELFAST, do.
42	49	39	47	160	4	12	1	13	5	5	16	24	19	7	29	DOWNPATRICK.
25	19	29	24	87	2	7	1	8	3	.	6	24	15	8	23	KILKEEL.
18	13	23	18	63	4	5	.	5	4	1	6	5	5	3	4	LISBURN, part of.
10	10	14	15	45	.	4	.	4	.	.	2	9	10	6	7	LURGAN, do.
30	56	42	28	134	4	15	3	18	7	4	12	25	25	12	26	NEWRY, do.
53	70	75	49	222	2	19	3	22	5	4	27	12	14	4	18	NEWTOWNARDS.
																24. Fermanagh Co.
8	5	2	1	16		.	.	.	.	.	1	1	.	.	1	BALLYSHANNON, part of.
8	11	5	9	30	.	3	.	3	.	1	3	7	6	4	5	CLONES, do.
28	26	22	34	97	2	11	.	11	2	1	10	20	12	5	22	ENNISKILLEN, do.
14	15	9	7	39	2	3	1	4	3	1	5	8	5	4	5	IRVINESTOWN, do.
17	14	17	18	58	1	6	1	7	2	.	2	4	2	1	4	LISNASKEA.
																25. Londonderry Co.
25	46	37	49	133	4	17	3	20	7	1	14	19	14	7	19	COLERAINE.
23	35	27	39	107	1	12	1	13	2	3	14	21	21	10	22	LIMAVADY.
61	92	107	78	303	3	28	4	32	7	4	20	69	70	29	81	LONDONDERRY, part of.
45	54	36	53	164	4	19	1	20	5	6	22	36	27	13	37	MAGHERAFELT.
																26. Monaghan Co.
19	17	14	18	61	1	6	.	6	1	.	2	9	9	5	8	CARRICKMACROSS.
22	22	23	22	76	2	11	1	12	3	1	4	13	10	2	19	CASTLEBLAYNEY, part of.
4	20	10	15	44	1	4	.	4	1	.	5	13	4	3	11	CLONES, do.
1	5	3	2	8	2	1	.	1	2	.	.	3	1	.	3	COOTEHILL, do.
28	31	26	28	96	6	11	.	11	6	1	4	17	15	6	20	MONAGHAN.
																27. Tyrone Co.
11	10	11	19	49	.	2	.	2	.	.	6	9	6	3	9	CASTLEDERG.
13	12	11	16	44	.	7	1	8	1	.	6	12	6	3	12	CLOGHER.
21	30	27	34	102	2	7	1	8	3	1	9	34	21	11	33	COOKSTOWN.
43	36	44	47	147	3	19	1	20	4	6	12	39	35	21	32	DUNGANNON
1	3	4	4	10	.	2	.	2	.	.	.	2	2	.	4	IRVINESTOWN, part of.
41	52	38	46	153	5	18	1	19	6	1	9	37	27	17	30	OMAGH.
24	28	37	32	111	1	7	2	9	3	4	7	22	21	9	25	STRABANE, part of.

IV.—PROVINCE OF CONNAUGHT.—

No.	SUPERINTENDENT REGISTRARS' DISTRICTS.	Area in Statute Acres, exclusive of the larger Rivers, Lakes, and Tideways.	Population, 1891.	TOTAL MARRIAGES.	MARRIAGES. Registered under the Act 7 & 8 Vic., c. 81. According to the Rites of the Church of Ireland. Special Licence.	Licence.	Banns.	Registrar's Certificate.	Not stated by which of the foregoing Forms.	Total.	In Registered Presbyterian Meeting Houses.	In Registered Buildings.	In the Registrar's Office.	Society of Friends.	Jews.	TOTAL Registered under the Act 7 & 8 Vic., c. 81.	Roman Catholic Marriages, Registered under the 26 & 27 Vic., c. 90.
	28. Galway Co.																
180	Ballinasloe, part of,	125,536	16,563	63	.	5	.	.	.	5	3	1	.	.	.	9	64
181	Clifden,	192,966	20,569	64	.	3	.	.	.	3	.	.	.	.	.	3	61
182	Galway,	197,467	38,719	143	.	.	.	.	.	.	1	.	2	.	.	3	140
183	Glennamaddy,	100,214	18,486	59	.	.	.	.	.	.	.	.	.	.	.	.	59
184	Gort,	106,048	14,201	28	.	.	.	.	.	.	.	.	.	.	.	.	28
185	Loughrea,	198,832	22,244	57	.	1	.	.	.	1	.	.	.	.	.	1	56
186	Mountbellew,	102,383	16,477	61	.	1	.	.	.	1	.	.	.	.	.	1	60
187	Oughterard,	172,289	16,975	64	.	2	.	.	.	2	.	.	.	.	.	2	62
188	Portumna,	77,046	10,363	26	.	.	.	.	.	.	.	.	.	.	.	.	26
189	Tuam,	190,649	34,630	85	.	2	.	.	.	2	.	.	.	.	.	2	83
	29. Leitrim Co.																
190	Ballyshannon, part of,	32,425	5,978	23	.	.	.	.	.	.	.	.	.	.	.	.	23
191	Bawnboy, do.	42,768	10,037	31	.	2	.	.	.	2	.	.	.	.	.	2	29
192	Carrick-on-Shan. do.	63,484	14,667	29	.	1	.	.	.	1	.	.	.	.	.	1	28
193	Manorhamilton,	144,857	25,465	109	.	12	.	.	.	12	.	1	.	.	.	13	96
194	Mohill,	92,956	22,471	77	.	2	.	.	.	2	.	1	.	.	.	3	74
	30. Mayo Co.																
195	Ballina,	150,412	27,394	31	.	4	.	.	.	4	2	.	.	.	.	6	25
196	Ballinrobe,	145,350	24,694	63	.	.	.	.	.	.	.	.	.	.	.	.	63
197	Belmullet,	177,932	14,338	42	.	.	.	.	.	.	.	.	.	.	.	.	42
198	Castlebar,	140,998	28,921	86	.	3	.	.	.	3	.	.	.	.	.	3	83
199	Claremorris,	110,788	28,424	84	.	.	.	.	.	.	.	.	.	.	.	.	84
200	Killala,	104,882	9,290	30	.	.	.	.	.	.	.	.	.	.	.	.	30
201	Swinford,	151,494	48,261	244	.	.	.	.	.	.	.	.	.	.	.	.	244
202	Westport,	345,921	37,381	139	.	6	.	.	.	6	.	.	.	.	.	6	133
	31. Roscommon Co.																
203	Athlone, part of,	82,531	12,070	32	.	.	.	.	.	.	.	.	.	.	.	.	32
204	Ballinasloe, do.	34,972	4,176	6	.	.	.	.	.	.	.	.	.	.	.	.	6
205	Boyle, do.	84,506	19,319	66	.	1	.	.	.	1	.	.	.	.	.	1	65
206	Carrick-on-Shan. do.	37,333	7,494	13	.	.	.	.	.	.	.	.	.	.	.	.	13
207	Castlereagh,	163,567	37,474	150	.	4	.	.	.	4	.	.	.	.	.	4	146
208	Roscommon,	114,057	17,561	65	.	.	1	.	.	1	.	.	.	.	.	1	64
209	Strokestown,	90,636	18,458	80	.	.	.	.	.	.	.	.	.	.	.	.	80
	32. Sligo Co.																
210	Boyle, part of,	75,525	16,083	53	.	3	.	.	.	3	.	.	.	.	.	3	50
211	Drumore West,	97,063	15,019	20	.	2	.	.	.	2	.	.	.	.	.	2	18
212	Sligo,	143,868	41,154	136	.	10	.	.	.	10	2	3	1	.	.	16	120
213	Tobercurry,	125,809	22,210	65	.	4	.	.	.	4	.	.	.	.	.	4	61

MARRIAGES in the Year 1899—in the SUPERINTENDENT REGISTRARS' DISTRICTS in each County.

MARRIAGES. Registered in the Quarter ending the last day of				Contracted between				Of		Of Persons not of full Age.		Signed the Marriage Register with Marks.				SUPERINTENDENT REGISTRARS' DISTRICTS.
														Cases in which		
March.	June	September.	December.	Bachelors and Spinsters.	Bachelors and Widows.	Widowers and Spinsters.	Widowers and Widows.	Widowers.	Widows.	Men.	Women.	Men.	Women.	Both signed.	One signed.	
																28. Galway Co.
20	14	19	10	56	2	2	3	5	5	.	7	12	4	2	12	BALLINASLOE, part of.
16	12	17	19	57	1	6	.	6	1	.	9	18	10	8	12	CLIFDEN.
54	37	25	27	117	4	15	7	22	11	3	25	41	36	22	33	GALWAY.
41	2	9	7	55	.	3	1	4	1	1	1	13	6	4	11	GLENNAMADDY.
11	5	9	3	21	.	3	1	4	1	.	1	7	3	3	4	GORT.
20	15	14	8	50	4	3	.	3	4	.	6	10	.	.	10	LOUGHREA.
33	10	9	9	56	2	2	1	3	3	.	.	17	6	5	13	MOUNTBELLEW.
27	10	12	15	57	2	5	.	5	2	.	7	18	12	12	6	OUGHTERARD.
15	7	2	2	21	1	4	.	4	1	.	.	5	1	.	6	PORTUMNA.
32	24	16	13	75	2	7	1	8	3	.	4	13	8	4	13	TUAM.
																29. Leitrim Co.
7	5	4	7	18	2	2	1	3	3	1	.	7	1	.	8	BALLYSHANNON, part of.
5	10	9	7	29	.	1	1	2	1	.	.	4	.	.	4	BAWNBOY, do.
18	2	5	4	26	1	2	.	2	1	.	1	5	3	1	6	CARRICK-ON-SHAN do.
50	33	13	13	97	1	9	2	11	3	.	6	13	5	2	14	MANORHAMILTON.
27	12	11	27	68	4	5	.	5	4	.	2	8	6	5	4	MOHILL
																30. Mayo Co.
13	3	1	14	29	.	2	.	2	.	.	1	1	5	.	6	BALLINA.
29	11	8	15	57	2	4	.	4	2	.	5	9	5	4	6	BALLINROBE.
18	8	7	9	37	.	5	.	5	.	.	1	19	14	9	15	BELMULLET.
24	38	16	8	77	1	6	2	8	3	.	7	17	16	9	15	CASTLEBAR.
32	25	9	18	70	5	8	1	9	6	.	2	11	7	6	6	CLAREMORRIS.
14	3	8	5	27	.	3	.	3	.	1	1	6	6	1	10	KILLALA.
148	70	7	19	220	1	19	4	23	5	6	8	47	26	19	35	SWINEFORD.
73	27	24	15	137	5	5	2	7	7	2	12	29	37	21	24	WESTPORT.
																31. Roscommon Co.
26	2	2	2	36	1	5	.	5	1	.	.	2	2	1	2	ATHLONE, part of.
2	3	1	.	5	1	.	.	.	1	.	.	.	.	.	.	BALLINASLOE, do.
36	20	3	7	62	2	2	.	2	2	1	2	5	3	1	6	BOYLE, do.
6	6	.	1	12	1	.	.	.	1	.	.	1	1	.	2	CARRICK-ON-SHAN. do.
91	29	13	18	131	6	10	3	13	9	1	2	24	18	6	30	CASTLEREAGH
33	10	15	7	58	1	5	1	6	2	.	1	15	10	9	7	ROSCOMMON.
52	13	7	8	72	1	7	.	7	1	1	6	9	4	2	9	STROKESTOWN.
																32. Sligo Co.
28	13	4	8	44	2	6	1	7	3	1	2	7	7	4	6	BOYLE, part of.
11	6	.	3	16	1	3	.	3	1	.	1	3	2	2	1	DROMORE WEST.
61	35	17	33	120	6	8	2	10	8	.	2	25	9	4	26	SLIGO.
31	17	11	6	53	2	10	.	10	2	.	1	21	8	3	23	TOBERCURRY.

Ages of 7,268 Persons who were Married in Ireland in the Year 1899.

The Total Number of Marriages registered in Ireland in the Year 1899 was 22,311; the precise Ages of both Parties were specified in 3,634 instances.

Ages of 3,634 Men and 3,634 Women married in Ireland in the Year 1899.

—	15-	16-	17-	18-	19-	20-	21-	25-	30-	35-	40-	45-	50-	55-	60-	65-	70-	75-	80-	Total.
Men. . .	.	1	2	14	58	140	1,013	1,175	645	291	145	63	48	15	18	4	2	.	.	3,634
Women, .	1	5	33	124	192	276	1,515	944	348	92	62	16	10	6	8	1	.	.	.	3,634

Ages of 3,317 Bachelors and 3,478 Spinsters married in 1899.

—	15-	16-	17-	18-	19-	20-	21-	25-	30-	35-	40-	45-	50-	55-	60-	65-	70-	75-	80-	Total.
Bachelors, .	.	1	2	14	58	140	1,009	1,135	579	237	86	32	16	4	4	.	.	.	.	3,317
Spinsters, .	1	5	33	124	192	276	1,504	912	311	67	38	12	2	4	2	.	.	.	.	3,478

Ages of 317 Widowers and 156 Widows married in 1899.

—	15-	16-	17-	18-	19-	20-	21-	25-	30-	35-	40-	45-	50-	55-	60-	65-	70-	75-	80-	Total.
Widowers, .	.	.	.	.	.	.	4	40	66	54	59	31	32	11	14	4	2	.	.	317
Widows, .	.	.	.	.	.	.	11	32	37	25	30	4	8	2	6	1	.	.	.	156

Ages of 3,634 Husbands and their Wives in combination in 1899.

YEARS.	Ages of Wives. 15-	16-	17-	18-	19-	20-	21-	25-	30-	35-	40-	45-	50-	55-	60-	65-	70-	75-	80-	Total Husbands	
Ages of Husbands. 15—	.	.	.	.	.	.	.	.	.	.	.	.	.	.	.	.	.	.	.	.	15—
16—	.	1	.	.	.	.	.	.	.	.	.	.	.	.	.	.	.	.	.	1	16—
17—	.	.	2	.	.	.	.	.	.	.	.	.	.	.	.	.	.	.	.	2	17—
18—	.	.	1	6	3	1	3	.	.	.	.	.	.	.	.	.	.	.	.	14	18—
19—	.	.	2	14	23	8	8	3	.	.	.	.	.	.	.	.	.	.	.	58	19—
20—	.	1	5	35	39	32	24	3	.	.	.	.	.	1	.	.	.	.	.	140	20—
21—	1	2	10	39	71	130	661	85	12	2	.	.	.	.	.	.	.	.	.	1,013	21—
25—	.	.	7	22	32	73	547	414	69	9	1	.	.	.	1	.	.	.	.	1,175	25—
30—	.	.	5	5	16	21	185	272	116	12	12	.	.	1	.	.	.	.	.	645	30—
35—	.	.	.	2	4	5	62	107	78	25	6	2	.	.	.	.	.	.	.	291	35—
40—	.	.	.	.	1	6	15	37	40	26	15	4	1	.	.	.	.	.	.	145	40—
45—	.	.	1	1	1	.	5	16	14	9	11	1	3	1	.	.	.	.	.	63	45—
50—	.	.	.	.	1	.	3	6	12	6	9	6	4	.	.	1	.	.	.	48	50—
55—	.	.	.	.	.	.	2	1	2	1	2	1	2	2	2	.	.	.	.	15	55—
60—	.	1	.	.	.	.	.	.	3	1	6	2	.	1	4	.	.	.	.	18	60—
65—	.	.	.	.	.	.	.	.	2	1	1	.	.	.	.	.	.	.	.	4	65—
70—	.	.	.	.	1	.	.	.	.	.	.	.	.	.	1	.	.	.	.	2	70—
75—	.	.	.	.	.	.	.	.	.	.	.	.	.	.	.	.	.	.	.	.	75—
80 & up.	.	.	.	.	.	.	.	.	.	.	.	.	.	.	.	.	.	.	.	.	80 & up.
																				3,634	Husbands.
Total Wives,	1	5	33	124	192	276	1,515	944	348	92	62	16	10	6	8	1	.	.	.	3,634	Wives.

The Table read *vertically* shows the number of *Wives* at each age, with the ages of their Husbands when married:—Thus, of 124 *Wives* of the age 18 and under 19 years *Six* married Husbands aged 18; *Fourteen* married Husbands aged 19 years, &c.

Read *horizontally* the Table shows the number of *Husbands* at each age, with the ages of their Wives when married:—Thus, of 140 *Husbands* of the age 20 and under 21 years *One* married a Wife aged 16 years; *Five* married Wives aged 17 years, &c.

Ages of 3,232 Bachelors and 3,232 Spinsters who intermarried in 1899.

YEARS.	Ages of Spinsters. 15-	16-	17-	18-	19-	20-	21-	25-	30-	35-	40-	45-	50-	55-	60-	65-	70-	75-	80-	Total Bachelors.	
Ages of Bachelors. 15—	.	.	.	.	.	.	.	.	.	.	.	.	.	.	.	.	.	.	.	.	15—
16—	.	1	.	.	.	.	.	.	.	.	.	.	.	.	.	.	.	.	.	1	16—
17—	.	.	2	.	.	.	.	.	.	.	.	.	.	.	.	.	.	.	.	2	17—
18—	.	.	1	6	3	1	3	.	.	.	.	.	.	.	.	.	.	.	.	14	18—
19—	.	.	2	14	23	8	8	3	.	.	.	.	.	.	.	.	.	.	.	58	19—
20—	.	1	5	35	39	32	24	3	.	.	.	.	.	1	.	.	.	.	.	140	20—
21—	1	2	10	38	71	130	656	78	10	2	.	.	.	.	.	.	.	.	.	998	21—
25—	.	.	7	21	31	72	526	390	61	6	1	.	.	.	.	.	.	.	.	1,115	25—
30—	.	.	4	2	14	18	162	248	92	6	5	.	.	1	.	.	.	.	.	552	30—
35—	.	.	.	2	3	4	52	86	68	13	1	1	.	.	.	.	.	.	.	225	35—
40—	.	.	.	.	1	4	9	23	21	14	6	1	.	.	.	.	.	.	.	79	40—
45—	.	.	.	.	.	.	2	11	6	2	3	1	1	.	.	.	.	.	.	26	45—
50—	.	.	.	.	.	.	.	3	6	2	2	2	.	.	.	.	.	.	.	15	50—
55—	.	.	.	.	.	.	2	.	.	.	.	.	1	1	.	.	.	.	.	4	55—
60—	.	1	.	.	.	.	.	.	.	1	1	.	.	.	.	.	.	.	.	3	60—
65—	.	.	.	.	.	.	.	.	.	.	.	.	.	.	.	.	.	.	.	.	65—
70—	.	.	.	.	.	.	.	.	.	.	.	.	.	.	.	.	.	.	.	.	70—
75—	.	.	.	.	.	.	.	.	.	.	.	.	.	.	.	.	.	.	.	.	75—
80 & up.	.	.	.	.	.	.	.	.	.	.	.	.	.	.	.	.	.	.	.	.	80 & up.
																				3,232	Bachelors.
Total Spinsters,	1	5	31	116	185	269	1,444	845	259	46	19	5	2	3	.	.	.	.	.	3,232	Spinsters.

AGES of 85 BACHELORS and 85 WIDOWS who intermarried in the year 1899.

YEARS.	AGES OF WIDOWS. 15-	16-	17-	18-	19-	20-	21-	25-	30-	35-	40-	45-	50-	55-	60-	65-	70-	75-	80-	Total Bachelors.	
AGES OF BACHELORS. 15—	.	.	.	.	.	.	.	.	.	.	.	.	.	.	.	.	.	.	.	.	15—
16—	.	.	.	.	.	.	.	.	.	.	.	.	.	.	.	.	.	.	.	.	16—
17—	.	.	.	.	.	.	.	.	.	.	.	.	.	.	.	.	.	.	.	.	17—
18—	.	.	.	.	.	.	.	.	.	.	.	.	.	.	.	.	.	.	.	.	18—
19—	.	.	.	.	.	.	.	.	.	.	.	.	.	.	.	.	.	.	.	.	19—
20—	.	.	.	.	.	.	.	.	.	.	.	.	.	.	.	.	.	.	.	.	20—
21—	.	.	.	.	.	.	3	6	2	.	.	.	.	.	.	.	.	.	.	11	21—
25—	.	.	.	.	.	.	2	9	5	3	.	.	.	.	1	.	.	.	.	20	25—
30—	.	.	.	.	.	.	3	3	12	1	6	.	.	.	.	.	.	.	.	27	30—
35—	.	.	.	.	.	.	.	2	2	6	2	.	.	.	.	.	.	.	.	12	35—
40—	.	.	.	.	.	.	.	1	.	2	2	1	1	.	.	.	.	.	.	7	40—
45—	.	.	.	.	.	.	.	1	.	2	.	.	2	1	.	.	.	.	.	6	45—
50—	.	.	.	.	.	.	.	.	.	.	1	.	.	.	.	.	.	.	.	1	50—
55—	.	.	.	.	.	.	.	.	.	.	.	.	.	.	.	.	.	.	.	.	55—
60—	.	.	.	.	.	.	.	.	.	.	.	.	.	.	1	.	.	.	.	1	60—
65—	.	.	.	.	.	.	.	.	.	.	.	.	.	.	.	.	.	.	.	.	65—
70—	.	.	.	.	.	.	.	.	.	.	.	.	.	.	.	.	.	.	.	.	70—
75—	.	.	.	.	.	.	.	.	.	.	.	.	.	.	.	.	.	.	.	.	75—
80 & up.	.	.	.	.	.	.	.	.	.	.	.	.	.	.	.	.	.	.	.	.	80 & up.
																				85	Bachelors.
Total Widows,	.	.	.	.	.	.	8	24	21	14	11	1	3	1	2	.	.	.	.	85	Widows.

AGES of 246 WIDOWERS and 246 SPINSTERS who intermarried in the year 1899.

YEARS.	AGES OF SPINSTERS. 15-	16-	17-	18-	19-	20-	21-	25-	30-	35-	40-	45-	50-	55-	60-	65-	70-	75-	80-	Total Widowers.	
AGES OF WIDOWERS. 15—	.	.	.	.	.	.	.	.	.	.	.	.	.	.	.	.	.	.	.	.	15—
16—	.	.	.	.	.	.	.	.	.	.	.	.	.	.	.	.	.	.	.	.	16—
17—	.	.	.	.	.	.	.	.	.	.	.	.	.	.	.	.	.	.	.	.	17—
18—	.	.	.	.	.	.	.	.	.	.	.	.	.	.	.	.	.	.	.	.	18—
19—	.	.	.	.	.	.	.	.	.	.	.	.	.	.	.	.	.	.	.	.	19—
20—	.	.	.	.	.	.	.	.	.	.	.	.	.	.	.	.	.	.	.	.	20—
21—	.	.	.	1	.	.	2	1	.	.	.	.	.	.	.	.	.	.	.	4	21—
25—	.	.	.	1	1	1	19	12	2	.	.	.	.	.	.	.	.	.	.	36	25—
30—	.	.	1	3	2	3	17	17	8	.	.	.	.	.	.	.	.	.	.	51	30—
35—	.	.	.	.	1	1	10	17	12	5	2	1	.	.	.	.	.	.	.	49	35—
40—	.	.	.	.	.	2	6	12	14	7	1	.	.	.	.	.	.	.	.	42	40—
45—	.	.	1	1	1	.	3	4	6	5	3	.	.	.	.	.	.	.	.	24	45—
50—	.	.	.	.	1	.	3	3	5	2	4	3	.	.	.	.	.	.	.	21	50—
55—	.	.	.	.	.	.	.	1	2	1	.	1	.	1	.	.	.	.	.	6	55—
60—	.	.	.	.	.	.	.	.	2	.	3	2	.	.	2	.	.	.	.	9	60—
65—	.	.	.	.	.	.	.	.	1	1	1	.	.	.	.	.	.	.	.	3	65—
70—	.	.	.	.	1	.	.	.	.	.	.	.	.	.	.	.	.	.	.	1	70—
75—	.	.	.	.	.	.	.	.	.	.	.	.	.	.	.	.	.	.	.	.	75—
80 & up.	.	.	.	.	.	.	.	.	.	.	.	.	.	.	.	.	.	.	.	.	80 & up.
																				246	Widowers.
Total Spinsters,	.	.	2	6	7	7	60	67	52	21	14	7	.	1	2	.	.	.	.	246	Spinsters.

AGES of 71 WIDOWERS and 71 WIDOWS who intermarried in the year 1899.

YEARS.	AGES OF WIDOWS. 15-	16-	17-	18-	19-	20-	21-	25-	30-	35-	40-	45-	50-	55-	60-	65-	70-	75-	80-	Total Widowers.	
AGES OF WIDOWERS. 15—	.	.	.	.	.	.	.	.	.	.	.	.	.	.	.	.	.	.	.	.	15—
16—	.	.	.	.	.	.	.	.	.	.	.	.	.	.	.	.	.	.	.	.	16—
17—	.	.	.	.	.	.	.	.	.	.	.	.	.	.	.	.	.	.	.	.	17—
18—	.	.	.	.	.	.	.	.	.	.	.	.	.	.	.	.	.	.	.	.	18—
19—	.	.	.	.	.	.	.	.	.	.	.	.	.	.	.	.	.	.	.	.	19—
20—	.	.	.	.	.	.	.	.	.	.	.	.	.	.	.	.	.	.	.	.	20—
21—	.	.	.	.	.	.	.	.	.	.	.	.	.	.	.	.	.	.	.	.	21—
25—	.	.	.	.	.	.	.	3	1	.	.	.	.	.	.	.	.	.	.	4	25—
30—	.	.	.	.	.	.	3	2	4	5	1	.	.	.	.	.	.	.	.	15	30—
35—	.	.	.	.	.	.	.	2	1	1	1	.	.	.	.	.	.	.	.	5	35—
40—	.	.	.	.	.	.	.	1	5	3	6	2	.	.	.	.	.	.	.	17	40—
45—	.	.	.	.	.	.	.	.	2	.	5	.	.	.	.	.	.	.	.	7	45—
50—	.	.	.	.	.	.	.	.	1	2	2	1	4	.	.	1	.	.	.	11	50—
55—	.	.	.	.	.	.	.	.	.	.	2	.	1	.	2	.	.	.	.	5	55—
60—	.	.	.	.	.	.	.	.	1	.	2	.	.	1	1	.	.	.	.	5	60—
65—	.	.	.	.	.	.	.	.	1	.	.	.	.	.	.	.	.	.	.	1	65—
70—	.	.	.	.	.	.	.	.	.	.	.	.	.	.	1	.	.	.	.	1	70—
75—	.	.	.	.	.	.	.	.	.	.	.	.	.	.	.	.	.	.	.	.	75—
80 & up.	.	.	.	.	.	.	.	.	.	.	.	.	.	.	.	.	.	.	.	.	80 & up.
																				71	widowers.
Total Widows,	.	.	.	.	.	.	3	8	16	11	19	3	5	1	4	1	.	.	.	71	Widows.

MARRIAGES, BIRTHS, AND DEATHS in each PROVINCE and COUNTY in IRELAND, registered in the year 1899.

No.	PROVINCES AND COUNTIES.	Area in Statute Acres, exclusive of the larger Rivers, Lakes, and Tideways.	Population, 1891.	TOTAL. MARRIAGES.	TOTAL. BIRTHS.	TOTAL. DEATHS.	BIRTHS. Including Illegitimate Births. Males.	BIRTHS. Including Illegitimate Births. Females.	BIRTHS. Illegitimate Births. Males.	BIRTHS. Illegitimate Births. Females.	DEATHS. Males.	DEATHS. Females.	Excess of Births over Deaths.
	IRELAND, . . .	20,327,947	4,704,750	22,311	103,900	79,699	53,351	50,549	1,358	1,316	39,699	40,000	24,201
	PROVINCES.												
I.	LEINSTER, . . .	4,839,429	1,191,782	6,221	26,870	23,338	13,764	13,106	330	359	11,737	11,601	3,532
II.	MUNSTER, . . .	5,949,260	1,173,643	4,849	24,109	17,991	12,462	11,647	286	279	9,063	8,928	6,118
III.	ULSTER, . . .	5,322,334	1,619,814	8,917	38,982	29,353	19,930	19,052	682	642	14,321	15,032	9,629
IV.	CONNAUGHT, . .	4,216,924	719,511	2,324	13,939	9,017	7,195	6,744	60	36	4,578	4,439	4,922
	I.—PROVINCE OF LEINSTER.—MARRIAGES, BIRTHS, AND DEATHS, 1899—COUNTIES.												
No.													
1	CARLOW, ...	221,458	41,964	145	847	698	455	392	18	18	365	333	149
2	DUBLIN, ...	226,686	416,860	3,178	12,055	11,806	6,015	6,040	147	177	5,922	5,884	249
3	KILDARE, . . .	418,496	70,206	318	1,405	1,057	725	680	21	17	531	526	348
4	KILKENNY, . . .	509,245	87,496	321	1,705	1,319	907	798	21	24	651	668	386
5	KING'S, ...	493,263	65,563	267	1,240	884	619	621	6	15	436	448	356
6	LONGFORD, . . .	257,770	52,647	182	901	725	476	425	3	9	363	362	176
7	LOUTH, ...	202,174	71,914	265	1,402	1,113	700	702	22	11	547	566	289
8	MEATH, ...	577,743	76,111	268	1,354	1,055	710	644	14	10	606	449	299
9	QUEEN'S, ...	424,690	63,855	221	1,117	986	587	530	11	7	515	471	131
10	WESTMEATH, . . .	434,626	68,611	254	1,270	997	672	598	11	9	519	478	273
11	WEXFORD, . . .	573,321	112,063	481	2,253	1,719	1,177	1,076	39	48	804	915	534
12	WICKLOW, . . .	499,957	64,492	321	1,321	979	721	600	17	14	478	501	342
	II.—PROVINCE OF MUNSTER.—MARRIAGES, BIRTHS, AND DEATHS, 1899—COUNTIES.												
13	CLARE, . . .	784,956	126,244	378	2,333	1,694	1,192	1,141	17	21	845	849	639
14	CORK, ...	1,838,921	438,432	1,926	9,220	7,030	4,856	4,364	85	85	3,580	3,450	2,190
15	KERRY, ...	1,159,356	179,136	716	3,829	2,320	1,954	1,875	30	32	1,182	1,138	1,509
16	LIMERICK, . . .	662,973	158,912	749	3,491	2,522	1,746	1,745	54	49	1,254	1,268	969
17	TIPPERARY, . . .	1,049,851	174,298	684	3,346	2,657	1,725	1,621	57	45	1,312	1,345	689
18	WATERFORD, . . .	453,203	96,621	396	1,890	1,768	989	901	43	47	890	878	122
	III.—PROVINCE OF ULSTER.—MARRIAGES, BIRTHS, AND DEATHS, 1899—COUNTIES.												
19	ANTRIM, ...	711,487	430,865	3,582	13,374	9,982	6,853	6,521	593	282	4,860	5,122	3,392
20	ARMAGH, ...	312,659	137,877	683	2,842	2,480	1,438	1,404	54	45	1,310	1,270	362
21	CAVAN, ...	467,025	111,917	376	2,003	1,472	1,031	972	18	11	763	709	531
22	DONEGAL, . . .	1,190,268	185,635	712	3,785	2,512	1,958	1,827	35	30	1,258	1,254	1,373
23	DOWN, ...	612,093	269,734	1,464	7,752	5,366	3,985	3,767	126	114	2,494	2,872	2,386
24	FERMANAGH, . . .	417,665	74,170	270	1,306	1,095	697	609	22	17	576	519	211
25	LONDONDERRY, . .	513,388	152,009	804	3,384	2,630	1,711	1,673	68	76	1,280	1,350	754
26	MONAGHAN, . . .	318,806	86,206	331	1,467	1,251	723	744	14	12	607	644	216
27	TYRONE, ...	778,943	171,401	695	3,069	2,565	1,534	1,535	52	55	1,273	1,292	504
	IV.—PROVINCE OF CONNAUGHT.—MARRIAGES, BIRTHS, AND DEATHS, 1899—COUNTIES.												
28	GALWAY, ...	1,463,430	211,227	650	4,373	2,755	2,279	2,094	23	12	1,362	1,393	1,618
29	LEITRIM, ...	376,510	78,618	269	1,365	919	714	651	7	5	470	449	446
30	MAYO, ...	1,227,777	218,698	719	4,511	2,617	2,330	2,181	18	10	1,330	1,287	1,894
31	ROSCOMMON, . . .	607,002	116,552	412	1,981	1,403	1,006	975	3	6	731	672	578
32	SLIGO, ...	442,205	94,416	274	1,709	1,323	866	843	9	8	685	638	386

MARRIAGES, BIRTHS, and DEATHS *registered* in the Year 1899.

I.—PROVINCE OF LEINSTER.—MARRIAGES, BIRTHS, AND DEATHS, 1899.

SUPERINTENDENT REGISTRARS' DISTRICTS, ARRANGED BY COUNTIES.*

Wherever the minus sign (—) is prefixed to the number given in the column headed "Excess of Births over Deaths," it denotes that the births, instead of exceeding the deaths, were, in fact, *less than the Deaths* to the extent stated.

No.	SUPERINTENDENT REGISTRARS' DISTRICTS.	Area in Statute Acres.	Population, 1891.	TOTAL Marriages.	TOTAL Births.	TOTAL Deaths.	Births. Including Illegitimate Births. Males.	Births. Including Illegitimate Births. Females.	Births. Illegitimate Births. Males.	Births. Illegitimate Births. Females.	Deaths. Males.	Deaths. Females.	Excess of Births over Deaths.
	1. Carlow Co.*												
1	Baltinglass, part of,	33,392	5,185	18	102	84	46	56	4	4	45	39	18
2	Carlow, do.	162,972	32,783	119	683	576	385	298	14	13	304	272	107
3	New Ross, do.	25,094	3,996	8	62	38	24	38	.	1	16	22	24
	2. Dublin Co.												
4	Balrothery,	84,071	18,087	68	386	297	194	192	3	2	157	140	89
5	Celbridge, part of,	26,237	5,242	30	112	67	57	55	.	.	36	31	45
6	Dublin, North,	41,192	148,996	1,201	5,005	4,552	2,516	2,489	57	71	2,319	2,233	453
7	Dublin, South,	48,190	200,709	1,603	5,621	6,047	2,781	2,840	76	96	3,007	3,040	— 426
8	Rathdown, part of,	26,996	43,826	276	931	843	467	464	11	8	403	440	88
	3. Kildare Co.												
9	Athy, part of,	113,111	18,915	73	345	292	178	167	4	7	130	162	53
10	Baltinglass, do.	17,153	2,262	7	39	31	17	22	1	1	17	14	8
11	Celbridge, do.	53,697	9,314	23	187	145	95	92	5	1	70	75	42
12	Edenderry, do.	69,434	6,092	31	110	86	65	45	1	.	53	33	24
13	Naas, do.	165,101	33,623	184	724	503	370	354	10	8	261	242	21
	4. Kilkenny Co.												
14	Callan, part of,	62,148	9,040	34	180	152	98	82	5	7	76	76	28
15	Carrick-on-Suir, do.	32,120	5,121	10	80	66	35	45	.	.	30	36	14
16	Castlecomer,	57,820	11,499	45	263	162	145	118	1	5	89	73	101
17	Kilkenny,	110,943	25,457	95	511	437	279	232	8	5	218	219	74
18	New Ross, part of,	28,358	4,062	20	72	37	42	30	.	.	18	19	35
19	Thomastown,	107,577	14,876	49	290	215	154	136	3	6	110	105	75
20	Urlingford, part of,	52,998	6,433	22	130	110	72	58	4	1	53	57	20
21	Waterford, do.	57,281	11,008	46	179	140	82	97	.	.	57	83	39
	5. King's Co.												
22	Edenderry, part of,	81,061	8,087	36	163	115	84	79	2	5	57	58	48
23	Mountmellick, do.	24,548	3,060	17	57	57	27	30	.	.	28	29	.
24	Parsonstown, do.	193,244	25,754	82	488	340	242	246	3	8	161	179	148
25	Roscrea, do.	55,565	6,435	48	112	92	51	61	.	.	52	40	20
26	Tullamore, do.	138,845	22,227	84	420	280	215	205	1	2	138	142	140
	6. Longford Co.												
27	Ballymahon, part of,	69,733	10,673	22	166	153	87	79	1	1	69	84	13
28	Granard, do.	77,964	17,010	64	292	221	149	143	2	4	125	96	71
29	Longford,	110,073	24,964	96	443	351	240	203	.	4	169	182	92
	7. Louth Co.												
30	Ardee, part of,	65,909	13,143	45	235	181	124	111	6	4	92	89	54
31	Drogheda, do.	41,850	21,773	72	400	373	190	210	8	5	190	183	27
32	Dundalk,	94,415	36,998	148	767	559	386	381	8	2	265	294	208

* For Abstract showing the numbers by complete Superintendent Registrars' Districts, see pages 47–9.

I.—PROVINCE OF LEINSTER.—MARRIAGES, BIRTHS, AND DEATHS, 1899—SUPERINTENDENT REGISTRARS' DISTRICTS by Counties—*continued.*

No.	SUPERINTENDENT REGISTRARS' DISTRICTS.	AREA in Statute Acres.	Population, 1891.	TOTAL. MARRIAGES.	TOTAL. BIRTHS.	TOTAL. DEATHS.	BIRTHS. Including Illegitimate Births. Males.	BIRTHS. Including Illegitimate Births. Females.	BIRTHS. Illegitimate Births. Males.	BIRTHS. Illegitimate Births. Females.	DEATHS. Males.	DEATHS. Females.	Excess of Births over Deaths.
	8. Meath Co.												
33	ARDEE, part of,	30,309	3,629	15	53	34	30	23	1	.	21	13	19
34	DROGHEDA, do.	57,156	7,439	26	136	79	72	64	.	1	42	37	57
35	DUNSHAUGHLIN,	106,822	8,593	38	154	140	76	78	1	.	75	65	14
36	EDENDERRY, part of,	21,914	2,442	11	38	26	20	18	.	.	18	8	12
37	KELLS,	103,426	15,586	54	262	210	131	131	3	3	131	79	52
38	NAVAN,	94,474	16,099	46	322	245	176	146	2	2	133	112	77
39	OLDCASTLE, part of,	44,122	6,312	20	101	104	51	50	2	2	60	44	−3
40	TRIM,	119,520	16,011	58	288	217	154	134	5	2	126	91	71
	9. Queen's Co.												
41	ABBEYLEIX,	127,042	19,080	72	311	288	164	147	4	4	148	140	23
42	ATHY, part of,	48,020	6,720	11	107	96	54	53	.	1	53	43	11
43	CARLOW, do.	36,973	5,320	21	109	60	57	52	1	.	34	26	49
44	MOUNTMELLICK, do.	176,061	28,391	102	511	481	269	242	6	2	248	233	30
45	ROSCREA, do.	36,574	4,344	15	79	61	43	36	.	.	32	29	18
	10. Westmeath Co.												
46	ATHLONE, part of,	68,308	17,719	79	370	250	187	183	5	3	137	113	120
47	BALLYMAHON, do.	30,410	3,967	19	63	57	30	33	.	1	30	27	6
48	DELVIN,	74,329	9,365	30	167	109	91	76	3	1	53	56	58
49	GRANARD, part of,	36,428	4,322	13	61	54	30	31	1	.	28	26	7
50	MULLINGAR,	208,601	30,614	106	550	486	306	244	1	4	251	235	64
51	TULLAMORE, part of,	16,550	2,624	7	59	41	28	31	1	.	20	21	18
	11. Wexford Co.												
52	ENNISCORTHY,	193,251	33,279	127	653	466	342	311	11	14	232	234	187
53	GOREY,	130,031	18,156	67	330	262	170	160	5	8	141	121	68
54	NEW ROSS, part of,	123,738	25,486	135	511	375	249	262	9	11	147	228	136
55	WEXFORD,	126,301	35,142	152	759	616	416	343	14	15	284	332	143
	12. Wicklow Co.												
56	BALTINGLASS, part of,	103,806	11,212	58	195	182	102	93	3	3	99	83	13
57	NAAS, do.	51,087	3,355	6	60	60	34	26	.	.	29	31	.
58	RATHDOWN, do.	34,502	12,253	69	245	187	127	118	.	3	99	88	58
59	RATHDRUM,	227,487	27,626	142	627	403	351	276	11	7	192	211	224
60	SHILLELAGH,	83,075	10,046	46	194	147	107	87	3	1	59	88	47

II.—PROVINCE OF MUNSTER.—MARRIAGES, BIRTHS, AND DEATHS, 1899—SUPERINTENDENT REGISTRARS' DISTRICTS by Counties.

	13. Clare Co.												
61	BALLYVAGHAN,	71,432	4,387	10	63	71	31	32	.	.	38	33	−8
62	CORROFIN,	61,386	5,699	15	87	72	53	34	2	2	33	39	15
63	ENNIS,	112,505	21,771	99	419	313	193	226	1	6	159	154	106
64	ENNISTIMON,	99,281	20,108	44	370	262	184	186	6	2	133	129	108
65	KILLADYSERT,	62,319	10,503	46	199	148	107	92	1	3	71	77	51
66	KILRUSH,	136,788	31,423	73	635	437	334	301	5	7	230	207	199
67	LIMERICK, part of,	68,700	8,943	19	138	95	75	63	.	.	49	46	43
68	SCARRIFF,	86,320	11,716	44	242	152	124	118	1	.	69	83	90
69	TULLA,	86,225	11,695	28	180	144	91	89	1	1	63	81	36

II.—PROVINCE OF MUNSTER.—MARRIAGES, BIRTHS, AND DEATHS, 1899—SUPERINTENDENT REGISTRARS' DISTRICTS by Counties—*continued.*

No.	SUPERINTENDENT REGISTRARS' DISTRICTS.	Area in Statute Acres.	Population, 1891.	TOTAL Marriages.	TOTAL Births.	TOTAL Deaths.	Births Including Illegitimate Births. Males.	Births Including Illegitimate Births. Females.	Illegitimate Births. Males.	Illegitimate Births. Females.	Deaths. Males.	Deaths. Females.	Excess of Births over Deaths.
	14. Cork Co.												
70	BANDON, ...	101,345	20,180	71	377	303	207	170	4	1	169	134	74
71	BANTRY, ...	106,855	14,940	60	317	163	165	152	.	2	84	79	154
72	CASTLETOWN, . . .	73,445	12,389	45	294	148	151	143	.	1	80	68	146
73	CLONAKILTY, . . .	80,465	21,955	55	383	273	219	164	1	3	137	136	110
74	CORK, ...	169,732	132,792	860	3,168	2,928	1,630	1,538	36	35	1,442	1,486	—240
75	DUNMANWAY, . . .	103,917	15,197	40	333	177	189	144	1	5	85	92	156
76	FERMOY, ...	148,360	25,533	120	477	374	257	220	5	5	209	165	103
77	KANTURK, . . .	185,685	26,171	123	528	369	272	256	7	9	193	176	159
78	KILMALLOCK, part of, .	19,384	4,225	21	116	66	63	53	.	.	32	34	50
79	KINSALE, ...	79,651	18,823	72	357	229	190	167	1	1	107	122	128
80	MACROOM, . . .	179,108	26,088	89	527	323	268	259	4	2	187	136	204
81	MALLOW, ...	149,565	23,405	76	583	378	303	280	10	6	208	170	155
82	MIDDLETON, . . .	109,266	23,993	61	420	359	222	198	6	2	190	169	61
83	MILLSTREET, . . .	74,905	12,163	20	237	187	121	116	2	3	96	91	50
84	MITCHELSTOWN, part of, .	48,406	9,852	28	190	130	93	97	4	6	61	69	60
85	SKIBBEREEN, . . .	115,024	28,450	86	602	320	335	267	3	1	162	158	282
86	SKULL, ...	57,169	11,233	42	195	114	98	97	.	1	59	55	81
87	YOUGHAL, part of, . .	36,639	11,043	57	166	189	73	93	1	2	79	110	—23
	15. Kerry Co.												
88	CAHERSIVEEN, . . .	197,545	23,854	82	468	202	255	213	1	1	98	104	266
89	DINGLE, ...	125,278	19,021	80	513	284	260	253	.	1	149	135	229
90	KENMARE, . . .	198,152	16,319	45	293	139	137	156	2	1	66	73	154
91	KILLARNEY, . . .	251,287	40,558	171	881	593	467	414	6	8	314	279	288
92	LISTOWEL, part of, . .	165,247	34,597	134	730	530	359	371	11	13	258	272	200
93	TRALEE, ...	221,847	44,787	204	944	572	476	468	10	8	297	275	372
	16. Limerick Co.												
94	CROOM, ...	83,324	12,539	44	215	173	105	110	6	5	94	79	42
95	KILMALLOCK, part of, .	125,766	23,943	94	496	388	243	253	15	13	207	181	108
96	LIMERICK, do. .	109,251	60,049	391	1,555	1,131	781	774	18	14	540	591	424
97	LISTOWEL, do. .	24,672	4,524	8	106	56	45	61	2	4	20	36	50
98	MITCHELSTOWN, do. .	38,551	5,890	14	119	75	55	64	2	.	38	37	44
99	NEWCASTLE, . . .	143,862	26,505	111	516	348	259	257	8	6	187	161	168
100	RATHKEALE, . . .	101,888	17,627	60	330	260	176	154	1	5	124	136	70
101	TIPPERARY, part of, . .	35,659	7,835	27	154	91	82	72	2	2	44	47	63
	17. Tipperary Co.												
102	BORRISOKANE, . . .	81,850	9,180	35	152	114	80	72	.	1	54	60	38
103	CALLAN, part of,	41,863	6,205	36	112	94	60	52	.	.	47	47	18
104	CARRICK-ON-SUIR, do.	26,057	8,616	51	208	194	117	91	6	3	93	101	14
105	CASHEL, ...	156,137	22,183	70	435	310	225	210	8	6	157	153	125
106	CLOGHEEN, . . .	117,422	17,022	60	335	199	167	168	3	5	101	98	136
107	CLONMEL, part of, . .	46,952	15,628	81	330	360	164	166	3	9	182	178	—30
108	NENAGH, ...	183,088	27,382	80	480	363	241	239	3	5	184	179	117
109	PARSONSTOWN, part of, .	27,428	2,290	2	38	24	18	20	.	.	12	12	14
110	ROSCREA, do. .	57,540	9,069	35	149	130	87	62	.	2	64	66	19
111	THURLES, ...	142,542	25,613	121	520	395	252	268	10	6	183	212	125
112	TIPPERARY, part of, . .	144,328	27,951	98	531	419	284	247	19	8	207	212	112
113	URLINGFORD, do. . .	24,644	3,159	15	56	55	30	26	.	.	28	27	1

II.—PROVINCE OF MUNSTER.—MARRIAGES, BIRTHS, AND DEATHS, 1899—SUPERINTENDENT REGISTRARS' DISTRICTS by Counties—*continued.*

No.	SUPERINTENDENT REGISTRARS' DISTRICTS.	AREA in Statute Acres.	Population, 1891.	TOTAL MARRIAGES.	TOTAL BIRTHS.	TOTAL DEATHS.	BIRTHS. Including Illegitimate Births. Males.	BIRTHS. Including Illegitimate Births. Females.	BIRTHS. Illegitimate Births. Males.	BIRTHS. Illegitimate Births. Females.	DEATHS. Males.	DEATHS. Females.	Excess of Births over Deaths.
	18. Waterford Co.												
114	CARRICK-ON-SUIR, part of,	54,453	5,962	12	101	81	48	53	3	6	44	37	20
115	CLONMEL, do.	40,757	5,146	11	68	50	38	30	.	1	21	29	18
116	DUNGARVAN,	94,044	17,021	61	324	316	172	152	10	4	162	154	8
117	KILMACTHOMAS,	64,478	8,342	9	162	108	93	69	4	8	57	51	54
118	LISMORE,	97,048	15,124	60	263	222	145	118	4	8	111	111	41
119	WATERFORD, part of,	68,438	39,300	227	890	915	454	436	22	20	458	457	—25
120	YOUGHAL, do.	33,985	5,726	16	82	76	39	43	.	.	37	39	6

III.—PROVINCE OF ULSTER.—MARRIAGES, BIRTHS, AND DEATHS, 1899—SUPERINTENDENT REGISTRARS' DISTRICTS by Counties.

	19. Antrim Co.												
121	ANTRIM,	117,127	29,655	135	744	514	364	380	22	13	245	269	230
122	BALLYCASTLE,	102,197	14,470	64	258	191	138	120	6	15	98	93	67
123	BALLYMENA,	161,162	58,897	312	1,273	959	680	593	39	38	434	525	314
124	BALLYMONEY,	121,133	31,162	167	681	442	353	328	27	24	215	227	239
125	BELFAST, part of,	32,044	232,854	2,479	8,807	6,719	4,505	4,302	158	152	3,313	3,406	2,088
126	LARNE,	117,801	33,370	207	882	544	439	443	22	24	279	265	338
127	LISBURN, part of,	47,705	26,565	204	659	562	334	325	15	13	264	298	97
128	LURGAN, do.	12,318	3,892	14	70	51	40	30	4	3	22	29	19
	20. Armagh Co.												
129	ARMAGH,	146,578	52,034	229	1,012	922	512	500	19	19	463	459	90
130	BANBRIDGE, part of,	18,012	6,993	28	134	113	70	64	2	1	52	61	21
131	CASTLEBLAYNEY, do.	35,765	11,835	53	209	155	95	114	.	1	79	76	54
132	LURGAN, do.	40,333	41,282	255	1,022	805	517	505	27	17	380	425	217
133	NEWRY, do.	71,971	25,733	118	465	485	244	221	6	7	236	249	—20
	21. Cavan Co.												
134	BAILIEBOROUGH,	71,951	18,040	65	343	253	186	157	3	2	144	109	90
135	BAWNBOY, part of,	61,908	10,867	47	164	124	79	85	1	1	59	65	40
136	CAVAN,	161,074	41,974	147	805	589	400	405	8	5	328	266	216
137	COOTEHILL, part of,	69,383	18,092	61	282	235	153	129	5	1	106	129	47
138	ENNISKILLEN, do.	40,507	6,397	22	108	71	55	53	.	1	36	35	37
139	GRANARD, do.	20,281	5,612	16	84	74	43	41	.	.	37	37	10
140	OLDCASTLE, do.	41,921	10,935	18	217	126	115	102	1	1	58	68	91
	22. Donegal Co.												
141	BALLYSHANNON, part of,	41,507	10,152	43	169	159	85	84	3	5	74	85	10
142	DONEGAL,	160,403	22,891	80	516	283	255	261	3	4	133	150	233
143	DUNFANAGHY,	125,677	15,674	51	369	212	197	172	5	.	105	107	157
144	GLENTIES,	257,479	34,219	139	696	411	352	344	.	2	217	194	285
145	INISHOWEN,	159,412	30,459	152	637	437	340	297	.	4	222	215	200
146	LETTERKENNY,	101,247	13,950	35	270	248	143	127	3	4	124	124	22
147	LONDONDERRY part of,	58,954	9,774	26	200	126	96	104	5	2	57	69	74
148	MILLFORD,	111,334	21,808	85	417	253	216	201	3	2	128	125	164
149	STRABANE, part of,	53,103	11,600	47	239	155	129	110	5	1	76	79	84
150	STRANORLAR,	121,152	15,108	54	272	228	145	127	8	6	122	106	44

III.—PROVINCE OF ULSTER.—MARRIAGES, BIRTHS, AND DEATHS, 1899—SUPERINTENDENT REGISTRARS' DISTRICTS by Counties—*continued.*

No.	SUPERINTENDENT REGISTRARS' DISTRICTS.	AREA in Statute Acres.	Population, 1891.	TOTAL. MARRIAGES.	TOTAL. BIRTHS.	TOTAL. DEATHS.	BIRTHS. Including Illegitimate Births. Males.	BIRTHS. Including Illegitimate Births. Females.	BIRTHS. Illegitimate Births. Males.	BIRTHS. Illegitimate Births. Females.	DEATHS. Males.	DEATHS. Females.	Excess of Births over Deaths.
	23. Down Co.												
151	BANBRIDGE, part of,	107,138	40,548	207	882	711	443	439	27	17	333	378	171
152	BELFAST, do.	17,157	57,376	459	3,068	1,587	1,552	1,516	24	24	751	836	1,481
153	DOWNPATRICK,	147,441	43,236	177	884	782	449	435	24	22	361	421	102
154	KILKEEL,	81,834	18,181	97	425	326	226	199	5	6	152	174	99
155	LISBURN, part of,	71,336	23,725	72	461	413	243	218	5	2	210	203	48
156	LURGAN, do.	27,293	12,981	49	254	205	128	126	1	7	92	113	49
157	NEWRY, do.	66,004	32,401	156	702	546	367	335	12	4	246	00	156
158	NEWTOWNARDS,	93,890	41,286	247	1,076	796	577	499	28	32	349	447	280
	24. Fermanagh Co.												
159	BALLYSHANNON, part of,	58,387	7,150	16	109	104	62	47	.	.	55	49	5
160	CLONES, do.	45,703	8,923	33	157	125	74	83	.	.	61	64	32
161	ENNISKILLEN, do.	157,116	28,721	110	509	467	284	225	15	5	260	207	42
162	IRVINESTOWN, do.	57,750	11,302	45	189	131	102	87	4	4	63	68	58
163	LISNASKEA,	98,709	18,074	66	342	268	175	167	3	8	137	131	74
	25. Londonderry Co.												
164	COLERAINE,	118,786	33,417	157	670	556	333	337	17	18	264	292	114
165	LIMAVADY,	152,711	23,369	121	481	337	256	225	8	9	186	151	144
166	LONDONDERRY, part of,	85,172	50,247	338	1,396	1,065	692	704	23	27	503	562	331
167	MAGHERAFELT,	156,719	44,976	188	837	672	430	407	20	22	327	345	165
	26. Monaghan Co.												
168	CARRICKMACROSS,	65,651	17,834	68	300	216	157	143	2	.	99	117	84
169	CASTLEBLAYNEY, part of,	63,761	19,465	90	332	293	162	170	4	4	147	146	39
170	CLONES, do.	27,799	8,913	49	153	106	80	73	2	2	48	58	47
171	COOTEHILL, do.	36,463	7,578	11	126	106	58	68	.	1	6	50	20
172	MONAGHAN,	125,132	32,416	113	556	530	266	290	6	5	257	273	26
	27. Tyrone Co.												
173	CASTLEDERG,	91,785	13,528	51	219	174	107	112	3	3	87	87	45
174	CLOGHER,	89,285	16,987	52	275	239	119	156	5	5	129	110	36
175	COOKSTOWN,	96,720	27,161	112	490	386	229	261	8	5	180	206	104
176	DUNGANNON,	110,217	36,712	170	705	577	365	340	7	13	279	298	128
177	IRVINESTOWN, part of,	24,131	5,103	12	80	70	48	32	.	2	31	39	10
178	OMAGH,	229,813	44,387	177	674	684	341	333	10	17	353	331	—10
179	STRABANE, part of,	136,992	27,523	121	626	435	325	301	19	10	214	221	191

IV.—PROVINCE OF CONNAUGHT.—MARRIAGES, BIRTHS, AND DEATHS, 1899—SUPERINTENDENT REGISTRARS' DISTRICTS by Counties.

No.	SUPERINTENDENT REGISTRARS' DISTRICTS.	Area in Statute Acres.	Population, 1891.	TOTAL			BIRTHS.				DEATHS.		Excess of Births over Deaths.
				MARRIAGES.	BIRTHS.	DEATHS.	Including Illegitimate Births.		Illegitimate Births.				
							Males.	Females.	Males.	Females.	Males.	Females.	
	28. Galway Co.												
180	BALLINASLOE, part of,	125,536	16,563	63	344	289	182	162	5	.	152	137	55
181	CLIFDEN,	192,966	20,569	64	453	223	228	225	1	2	103	120	230
182	GALWAY,	197,467	38,719	148	922	598	481	441	7	4	285	313	324
183	GLENNAMADDY,	100,214	18,486	59	327	194	159	168	1	1	100	94	133
184	GORT,	106,048	14,201	28	262	182	126	136	4	.	99	83	80
185	LOUGHREA,	198,832	22,244	57	431	271	217	214	4	2	137	134	160
186	MOUNT BELLEW,	102,383	16,477	61	366	224	204	162	.	.	113	111	142
187	OUGHTERARD,	172,289	18,975	64	455	226	226	229	.	.	107	119	229
188	PORTUMNA,	77,046	10,363	26	158	113	86	72	.	1	60	53	45
189	TUAM,	190,649	34,630	85	655	435	370	285	1	2	206	229	220
	29. Leitrim Co.												
190	BALLYSHANNON, part of,	32,425	5,978	23	90	75	45	45	1	.	38	37	15
191	BAWNBOY, do.	42,788	10,037	31	169	110	81	88	2	.	54	56	59
192	CARRICK-ON-SHAN. do.	63,484	14,667	29	252	177	125	127	2	2	103	74	75
193	MANORHAMILTON,	144,857	25,465	109	436	299	242	194	2	3	145	154	137
194	MOHILL,	92,956	22,471	77	418	258	221	197	.	.	130	128	160
	30. Mayo Co.												
195	BALLINA,	150,412	27,394	31	416	257	209	207	3	1	136	121	159
196	BALLINROBE,	145,350	24,694	63	478	319	261	217	1	.	164	155	159
197	BELMULLET,	177,932	14,333	42	324	188	163	161	4	3	86	102	136
198	CASTLEBAR,	140,998	28,921	86	594	395	315	279	.	1	211	184	199
199	CLAREMORRIS,	110,788	28,424	84	602	327	296	306	3	.	168	159	275
200	KILLALA,	104,882	9,290	30	141	91	65	76	.	2	43	48	50
201	SWINEFORD,	151,494	48,261	244	1,058	546	547	511	4	1	270	276	512
202	WESTPORT,	345,921	37,381	139	898	494	474	424	3	2	252	242	404
	31. Roscommon Co.												
203	ATHLONE, part of,	82,531	12,070	32	208	117	105	103	.	.	64	53	91
204	BALLINASLOE, do.	34,972	4,176	6	72	56	41	31	.	.	34	22	16
205	BOYLE, do.	84,506	19,319	66	345	265	175	170	1	4	130	135	80
206	CARRICK-ON-SHAN. do.	37,333	7,494	13	100	94	53	47	.	.	44	50	6
207	CASTLEREAGH,	163,567	37,474	150	696	385	346	350	.	1	209	176	311
208	ROSCOMMON,	114,057	17,561	65	274	236	140	134	.	1	118	118	38
209	STROKESTOWN,	90,036	18,458	80	286	250	146	140	2	.	132	118	36
	32. Sligo Co.												
210	BOYLE, part of,	75,525	16,033	53	235	190	121	114	.	.	105	85	45
211	DROMORE WEST,	97,063	15,019	20	244	155	131	113	1	.	98	57	89
212	SLIGO,	143,808	41,154	136	808	695	402	406	8	2	356	339	113
213	TOBERCURRY,	125,809	22,210	65	422	283	212	210	.	1	126	157	139

MARRIAGES, BIRTHS, AND DEATHS, REGISTERED IN THE YEAR 1899.

SUPERINTENDENT REGISTRARS' DISTRICTS OR POOR LAW UNIONS, ARRANGED ALPHABETICALLY.

Number or Numbers of Union in preceding Abstract.	Superintendent Registrars' Districts or Poor Law Unions.	Area in Statute Acres.	Population, 1891.	Total			Births.				Deaths.		Excess of Births over Deaths.
							Including Illegitimate Births.		Illegitimate Births.				
				Marriages.	Births.	Deaths.	Males.	Females	Males.	Females.	Males.	Females.	
41	Abbeyleix,	127,042	19,080	72	311	288	164	147	4	4	148	140	23
121	Antrim,	117,127	29,655	135	744	514	364	380	22	13	245	269	230
30, 33	Ardee,	96,218	16,772	60	288	215	154	134	7	4	113	102	73
129,	Armagh,	146,578	52,034	229	1,012	922	512	500	19	19	463	459	90
46, 203	Athlone,	150,839	29,789	111	578	367	292	286	5	3	201	166	211
9, 42	Athy,	161,131	25,635	84	452	388	232	220	4	8	183	205	64
134	Bailieborough,	71,951	18,040	65	343	253	186	157	3	2	144	109	90
195	Ballina,	150,412	27,394	31	416	257	209	207	3	1	136	121	159
180, 204	Ballinasloe,	160,508	20,739	69	416	345	223	193	5	.	186	159	71
196	Ballinrobe,	145,359	24,694	63	478	319	261	217	1	.	164	155	159
122	Ballycastle,	102,197	14,470	64	258	191	138	120	6	15	98	93	67
27, 47	Ballymahon,	100,143	14,640	41	229	210	117	112	1	2	99	111	19
123	Ballymena,	161,162	58,897	312	1,273	959	680	593	39	38	424	535	314
124	Ballymoney,	121,133	31,162	167	681	442	353	328	27	24	215	227	239
141, 159, 190	Ballyshannon,	132,319	23,280	82	368	338	192	176	4	5	167	171	30
61	Ballyvaghan,	71,432	4,387	10	63	71	31	32	.	.	38	33	—8
4	Balrothery,	84,071	18,087	68	383	297	194	192	3	2	157	140	89
1, 10, 56	Baltinglass,	154,351	18,659	83	336	297	165	171	8	8	161	136	39
130, 151	Banbridge,	125,150	47,541	235	1,016	824	513	503	29	18	385	439	192
70	Bandon,	101,345	20,180	71	377	303	207	170	4	1	169	134	74
71	Bantry,	106,855	14,940	60	317	163	165	152	.	2	84	79	154
135, 191	Bawnboy,	104,696	20,904	78	333	234	160	173	3	1	113	121	99
125, 152	Belfast,	49,201	290,230	2,938	11,875	8,306	6,057	5,818	182	178	4,064	4,242	3,569
197	Belmullet,	177,932	14,333	42	324	188	163	161	4	3	86	102	136
102	Borrisokane,	81,850	9,180	35	152	114	80	72	.	1	54	60	38
205, 210	Boyle,	160,031	35,352	119	580	455	296	284	1	4	235	220	125
88	Cahersiveen,	197,545	23,854	82	468	202	255	213	1	1	98	104	266
14, 103	Callan,	104,011	15,245	70	292	246	158	134	5	7	123	123	46
2, 43	Carlow,	199,945	38,103	140	792	636	442	350	15	13	338	298	156
168	Carrickmacross,	65,651	17,834	68	300	216	157	143	2	.	99	117	84
192, 206	Carrick-on-Shannon,	100,817	22,161	42	352	271	178	174	2	2	147	124	81
15, 104, 114	Carrick-on-Suir,	112,630	19,699	73	389	341	200	189	9	9	167	174	48
105	Cashel,	156,137	22,183	70	435	310	225	210	8	6	157	153	125
198	Castlebar,	140,998	28,921	86	594	395	315	279	.	1	211	184	199
131, 169	Castleblayney,	99,526	31,300	148	541	448	257	284	4	5	226	222	93
16	Castlecomer,	57,820	11,499	45	263	162	145	118	1	5	89	73	101
173	Castlederg,	91,785	13,528	51	219	174	107	112	3	3	87	87	45
207	Castlereagh,	163,567	37,474	150	696	385	346	350	.	1	209	176	311
72	Castletown,	73,445	12,389	45	294	148	151	143	.	1	80	68	146
136	Cavan,	161,074	41,974	147	805	589	400	405	8	5	323	266	216
5, 11	Celbridge,	79,934	14,556	53	299	212	152	147	5	1	106	106	87
199	Claremorris,	110,788	28,424	84	602	327	296	306	3	.	168	159	275
181	Clifden,	192,966	20,569	64	453	223	228	225	1	2	103	120	230
106	Clogheen,	117,422	17,022	60	335	199	167	168	3	5	101	98	136
174	Clogher,	89,285	16,987	52	275	239	119	156	5	5	129	110	36
73	Clonakilty,	80,465	21,955	55	383	273	219	164	1	3	137	136	110
160, 170	Clones,	73,502	17,836	82	310	231	154	156	2	2	109	122	79
107, 115	Clonmel,	87,709	20,774	92	398	410	202	196	8	10	203	207	—12
164	Coleraine,	118,786	33,417	157	670	556	333	337	17	18	264	292	114
175	Cookstown,	96,720	27,161	112	490	386	229	261	8	5	180	206	104
137, 171	Cootehill,	105,846	25,670	72	408	341	211	197	5	2	162	179	67
74	Cork,	169,732	132,792	860	3,168	2,928	1,630	1,538	36	35	1,442	1,486	240
62	Corrofin,	61,386	5,699	15	87	72	53	34	2	2	33	39	15

MARRIAGES, BIRTHS, AND DEATHS, REGISTERED IN THE YEAR 1899.

UPERINTENDENT REGISTRARS' DISTRICTS OR POOR LAW UNIONS, ARRANGED ALPHABETICALLY—*con.*

Number or Numbers of Union in preceding Abstract.	Superintendent Registrars' Districts or Poor Law Unions.	Area in Statute Acres.	Population, 1891.	Total			Births.				Deaths.		Excess of Births over Deaths.
							Including Illegitimate Births.		Illegitimate Births.				
				Marriages.	Births.	Deaths.	Males.	Females.	Males.	Females.	Males.	Females.	
94	Croom,	83,324	12,539	44	215	173	105	110	6	5	94	79	42
48	Delvin,	74,329	9,365	30	167	109	91	76	3	1	53	56	58
89	Dingle,	125,278	19,021	80	513	284	260	253	.	1	149	135	229
142	Donegal,	160,403	22,891	80	516	283	255	261	3	4	133	150	233
153	Downpatrick,	147,441	43,236	177	584	782	449	435	24	22	361	421	102
31, 34	Drogheda,	99,006	29,212	98	536	452	262	274	8	6	232	220	84
211	Dromore West,	97,063	15,019	20	244	155	131	113	1	.	98	57	89
6	Dublin, North,	41,192	148,996	1,201	5,005	4,552	2,516	2,489	57	71	2,319	2,233	453
7	Dublin, South,	48,190	200,709	1,603	5,621	6,047	2,781	2,840	76	96	3,007	3,040	—426
32	Dundalk,	94,415	36,998	148	767	559	386	381	8	2	265	294	208
143	Dunfanaghy,	125,677	15,674	51	369	212	197	172	5	.	105	107	157
176	Dungannon,	110,217	36,712	170	705	577	365	340	7	13	279	298	128
116	Dungarvan,	94,044	17,021	61	324	316	172	152	10	4	162	154	8
75	Dunmanway,	103,917	15,197	40	333	177	189	144	1	5	85	92	156
35	Dunshaughlin,	106,822	8,593	38	154	140	76	78	1	.	75	65	14
12, 22, 36	Edenderry,	172,409	16,621	78	311	227	169	142	3	5	128	99	84
63	Ennis,	112,505	21,771	99	419	313	193	226	1	6	159	154	106
52	Enniscorthy,	193,251	33,279	127	653	466	342	311	11	14	232	234	187
138, 161	Enniskillen,	197,623	35,118	132	617	538	339	278	15	6	296	242	79
64	Ennistimon,	99,281	20,108	44	370	262	184	186	6	2	133	129	108
76	Fermoy,	148,360	25,533	120	477	374	257	220	5	5	209	165	103
182	Galway,	197,467	38,719	143	922	598	481	441	7	4	285	313	324
183	Glennamaddy,	100,214	18,486	59	327	194	159	168	1	1	100	94	133
144	Glenties,	257,479	34,319	139	696	411	352	344	.	2	217	194	285
53	Gorey,	130,031	18,156	67	330	262	170	160	5	8	141	121	68
184	Gort,	106,048	14,301	28	262	182	126	136	4	.	99	83	80
28, 49, 139	Granard,	134,673	26,944	93	437	349	222	215	3	4	190	159	88
145	Inishowen,	159,412	30,459	152	637	437	340	297	.	4	222	215	200
162, 177	Irvinestown,	81,881	16,405	57	269	201	150	119	4	6	94	107	68
77	Kanturk,	185,685	26,171	123	528	369	272	256	7	9	193	176	159
37	Kells,	103,426	15,586	54	262	210	131	131	3	3	131	79	52
90	Kenmare,	198,152	16,319	45	293	139	137	156	2	1	66	73	154
154	Kilkeel,	81,834	18,181	97	425	326	226	199	5	6	152	174	99
17	Kilkenny,	110,943	25,457	95	511	437	279	232	8	5	218	219	74
65	Killadysert,	62,319	10,503	46	199	148	107	92	1	3	71	77	51
200	Killala,	104,882	9,290	30	141	91	65	76	.	2	43	48	50
91	Killarney,	251,287	40,558	171	881	593	467	414	6	8	314	279	288
117	Kilmacthomas,	64,478	8,342	9	162	108	93	69	4	8	57	51	54
78, 95	Kilmallock,	145,150	28,168	115	612	454	306	306	15	13	239	215	158
66	Kilrush,	136,788	31,423	73	635	437	334	301	5	7	230	207	198
79	Kinsale,	79,651	18,823	72	357	229	190	167	1	1	107	122	128
126	Larne,	117,801	33,370	207	882	544	439	443	22	24	279	265	338
146	Letterkenny,	101,247	13,950	35	270	248	143	127	3	4	124	124	22
165	Limavady,	152,711	23,369	121	481	337	256	225	8	9	186	151	144
67, 96	Limerick,	177,951	68,992	410	1,693	1,226	856	837	18	14	389	637	467
127, 155	Lisburn,	119,041	50,290	276	1,120	975	577	543	20	15	474	501	145
118	Lismore,	97,048	15,124	60	263	222	145	118	4	8	111	111	41
163	Lisnaskea,	98,709	18,074	66	342	268	175	167	3	8	137	131	74
92, 97	Listowel,	189,919	39,121	142	836	586	404	432	13	17	278	308	250
147, 166	Londonderry,	144,126	60,021	364	1,596	1,191	788	808	28	29	560	631	405

MARRIAGES, BIRTHS, AND DEATHS, REGISTERED IN THE YEAR 1899.

JPERINTENDENT REGISTRARS' DISTRICTS OR POOR LAW UNIONS, ARRANGED ALPHABETICALLY —*con.*

Number or Numbers of Union in preceding Abstract.	Superintendent Registrars' Districts or Poor Law Unions.	Area in Statute Acres.	Population, 1891.	Total			Births.				Deaths.		Excess of Births over Deaths.
				Marriages.	Births.	Deaths.	Including Illegitimate Births.		Illegitimate Births.				
							Males.	Females.	Males.	Females.	Males.	Females.	
29	Longford,	110,073	24,964	96	443	351	240	203	.	4	169	182	92
185	Loughrea,	198,832	22,244	57	431	271	217	214	4	2	137	134	160
28, 132, 156	Lurgan,	79,944	58,155	318	1,346	1,061	685	661	32	27	494	567	285
50	Macroom,	179,108	26,088	89	527	323	268	259	4	2	187	136	204
167	Magherafelt,	156,719	44,976	188	837	672	430	407	20	22	327	345	165
81	Mallow,	149,565	23,405	76	533	378	303	230	10	6	208	170	155
193	Manorhamilton,	144,857	25,465	109	436	299	242	194	2	3	145	154	137
82	Middleton,	109,266	23,993	61	420	359	222	198	6	2	190	169	61
148	Millford,	111,334	21,808	85	417	253	216	201	3	2	128	125	164
83	Millstreet,	74,905	12,163	20	237	187	121	116	2	3	96	91	50
84, 98	Mitchelstown,	86,957	15,742	42	309	205	148	161	6	6	99	106	104
194	Mohill,	92,956	22,471	77	418	258	221	197	.	.	130	128	160
172	Monaghan,	125,132	32,416	113	556	530	266	290	6	5	257	273	26
186	Mountbellew,	102,383	16,477	61	366	224	204	162	.	.	113	111	142
23, 44	Mountmellick,	200,629	31,451	119	568	538	296	272	6	2	276	262	30
50	Mullingar,	208,601	30,614	106	550	486	306	244	1	4	251	235	64
13, 57	Nass,	216,188	36,978	190	784	563	404	380	10	8	290	273	221
38	Navan,	94,474	16,099	46	322	245	176	146	2	2	133	112	77
108	Nenagh,	183,088	27,382	80	480	363	241	239	3	5	184	179	117
99	Newcastle,	143,862	26,505	111	516	348	259	257	8	6	187	161	168
3, 18, 54	New Ross,	177,190	33,544	163	645	450	315	330	9	12	181	269	195
133, 157	Newry,	137,975	58,134	274	1,167	1,031	611	556	18	11	482	549	136
158	Newtownards,	93,890	41,286	247	1,076	796	577	499	28	32	349	447	280
39, 140	Oldcastle,	86,043	17,247	38	318	230	166	152	3	3	118	112	88
178	Omagh,	229,813	44,387	177	674	684	341	333	10	17	353	331	—10
187	Oughterard,	172,289	18,975	64	455	226	226	229	.	.	107	119	229
24, 109	Parsonstown,	220,672	28,044	84	526	364	260	266	3	8	173	191	162
188	Portumna,	77,046	10,363	26	158	113	86	72	.	1	60	53	45
8, 58	Rathdown,	61,498	56,079	345	1,176	1,030	594	582	11	11	502	528	146
59	Rathdrum,	227,487	27,626	142	627	403	351	276	11	7	192	211	224
100	Rathkeale,	101,888	17,627	60	330	260	176	154	1	5	124	136	70
208	Roscommon,	114,057	17,561	65	274	236	140	134	.	1	118	118	38
25, 45, 110	Roscrea,	149,679	19,848	98	340	283	181	159	.	2	148	135	57
68	Scarriff,	86,320	11,715	44	242	152	124	118	1	.	69	83	90
60	Shillelagh,	83,075	10,046	46	194	147	107	87	3	1	59	88	47
85	Skibbereen,	115,024	28,450	86	602	320	335	267	3	1	162	158	282
86	Skull,	57,169	11,233	42	195	114	98	97	.	1	59	55	81
212	Sligo,	143,808	41,154	136	808	695	402	406	8	2	356	339	113
149, 179	Strabane,	190,095	39,123	168	865	590	454	411	24	11	290	300	275
150	Stranorlar,	121,152	15,108	54	272	228	145	127	8	6	122	106	44
209	Strokestown,	90,036	18,458	80	286	250	146	140	2	.	132	118	36
201	Swineford,	151,494	48,261	244	1,058	546	547	511	4	1	270	276	512
19	Thomastown,	107,577	14,876	49	290	215	154	136	3	6	110	105	75
111	Thurles,	142,542	25,613	121	520	395	252	268	10	6	183	212	125
101, 112	Tipperary,	179,987	35,786	125	685	510	366	319	21	10	251	259	175
213	Tobercurry,	125,809	22,210	65	422	283	212	210	.	1	126	157	139
93	Tralee,	221,847	44,787	204	944	572	476	468	10	8	297	275	372
40	Trim,	119,520	16,011	58	288	217	154	134	5	2	126	91	71
189	Tuam,	190,649	34,630	85	655	435	370	285	1	2	206	229	220
69	Tulla,	86,225	11,695	28	180	144	91	89	1	1	63	81	36
26, 51	Tullamore,	155,295	24,851	91	479	321	243	236	2	2	158	163	158
20, 113	Urlingford,	77,642	9,592	37	186	165	102	84	4	1	81	84	21
21, 119	Waterford,	125,719	50,308	273	1,069	1,055	536	533	22	20	515	540	14
202	Westport,	345,921	37,381	139	898	494	474	424	3	2	252	242	404
55	Wexford,	126,301	35,142	152	759	616	416	343	14	15	284	332	143
87, 120	Youghal,	70,624	16,769	73	248	265	112	136	1	2	116	149	—17

BIRTHS AND DEATHS Registered in the Year 1899—REGISTRARS' DISTRICTS, arranged by COUNTIES and SUPERINTENDENT REGISTRARS' DISTRICTS.

No.	REGISTRARS' DISTRICTS.	Area in Statute Acres.	Population in 1891.	TOTAL BIRTHS.	TOTAL DEATHS.	BIRTHS. Including Illegitimate Births. Males.	BIRTHS. Including Illegitimate Births. Females.	BIRTHS. Illegitimate Births. Males.	BIRTHS. Illegitimate Births. Females.	DEATHS. Males.	DEATHS. Females.	Excess of Births over Deaths.
	I.—PROVINCE OF LEINSTER.											
	Carlow Co.											
	1. BALTINGLASS, S.R. DISTRICT, part of.											
1	Rathvilly, . . .	33,392	5,185	102	84	46	56	4	4	45	39	18
	2. CARLOW, part of.											
1	Bagenalstown. . .	16,855	3,816	81	48	47	34	.	2	24	24	33
2	Borris, . . .	26,376	4,207	73	68	31	42	3	2	39	29	5
3	Carlow, No. 1, *W.*, . .	19,901	9,175	221	220	126	95	8	8	112	108	1
4	Clonegall, . . .	14,788	2,036	39	28	27	12	.	.	14	14	11
5	Fennagh and Myshall, . .	31,716	4,327	65	52	34	31	1	.	31	21	13
6	Leighlinbridge, . .	20,100	3,511	86	51	42	44	1	.	30	21	35
7	Tullow, . . .	33,236	5,711	118	109	78	40	1	1	54	55	9
	3. NEW ROSS, part of.											
1	St. Mullins, . . .	25,094	3,996	62	38	24	38	.	1	16	22	24
	Dublin Co.											
	4. BALROTHERY.											
1	Balbriggan, . . .	18,253	4,562	77	55	44	33	.	.	25	30	22
2	Holmpatrick, *W.*, . .	7,127	3,023	72	87	35	37	2	1	47	40	—15
3	Kilsallaghan, . . .	25,025	2,217	42	33	22	20	.	.	15	18	9
4	Lusk, ...	12,059	3,290	68	46	30	38	.	.	27	19	22
5	Malahide, . . .	6,913	2,343	48	31	22	26	.	1	12	19	17
6	Swords, . . .	14,694	2,652	79	45	41	38	1	.	31	14	34
	5. CELBRIDGE, part of.											
1	Lucan, . . .	9,023	2,895	72	33	31	41	.	.	18	15	35
2	Rathcoole, . . .	17,214	2,347	40	34	26	14	.	.	18	16	6
	6. DUBLIN, NORTH.											
1	Blanchardstown & Castleknock,	13,296	7,781	110	81	60	50	.	.	36	45	29
2	Clontarf and Howth, No. 1, .	2,737	4,138	98	68	47	51	.	.	33	35	30
3	„ „ No. 2, .	3,341	2,394	39	39	23	16	.	.	17	22	.
4	Coolock & Drumcondra, No. 1,	5,924	10,730	210	169	113	97	2	.	94	75	41
5	„ „ No. 2,	1,237	846	22	20	10	12	.	.	11	9	2
6	Finglas and Glasnevin, .	12,866	6,198	175	128	84	91	.	1	69	59	47
7	North City, No. 1, East,	1,791	27,147	679	561	343	336	1	1	282	279	118
8	„ „ West,		34,836	849	1,051	437	412	4	3	534	517	—202
9	„ No. 2,		28,871	2,114	782	1,051	1,063	32	38	371	411	1,332
10	„ No. 3, *W.*,		26,055	709	1,653	348	361	18	28	872	781	—944
	7. DUBLIN, SOUTH.											
1	Clondalkin, . . .	5,903	2,213	57	33	31	26	1	1	12	21	24
2	Donnybrook, . . .	1,987	24,629	574	571	292	282	.	.	289	282	3
3	Palmerston, . . .	3,262	7,873	209	152	94	115	.	2	73	79	57
4	Crumlin, . .	11,954	7,135	78	46	47	31	.	.	22	24	32
5	Rathfarnham, . .			87	60	46	41	1	1	36	24	27
6	Rathmines, . . .	1,714	27,796	563	789	276	287	1	1	319	440	—226
7	South City, No. 1, *W.*,	1,942	33,194	1,041	2,029	514	527	38	47	1,020	1,009	—988
8	„ No. 2,		18,547	373	391	185	188	.	.	201	190	—18
9	„ No. 3,		40,558	1,308	1,053	629	679	14	18	525	528	255
10	„ No. 4,		35,793	1,271	892	642	629	20	25	462	430	379
11	Tallaght, . . .	21,408	2,971	60	31	25	35	1	1	18	13	29

NOTE.—The Registrars' Districts are subdivisions of the Unions or Superintendent Registrars' Districts, and are identical with the Dispensary Districts of the same names, except in a few instances. See note pp. 26-7.

The letter *W.* denotes that the Registrar's District contains within its limits the Workhouse belonging to the Union or Superintendent Registrar's District.

Wherever the minus sign (—) is prefixed to the numbers given in the column headed "Excess of Births over Deaths," it denotes that the births, instead of exceeding the deaths, were, in fact, *less than the deaths* to the extent stated.

BIRTHS AND DEATHS Registered in the Year 1899—REGISTRARS' DISTRICTS, arranged by COUNTIES and SUPERINTENDENT REGISTRARS' DISTRICTS—*continued.*

	REGISTRARS' DISTRICTS.	Area in Statute Acres.	Population in 1891.	TOTAL Births.	TOTAL Deaths.	Births. Including Illegitimate Births. Males.	Births. Including Illegitimate Births. Females.	Births. Illegitimate Births. Males.	Births. Illegitimate Births. Females.	Deaths. Males.	Deaths. Females.	Excess of Births over Deaths.
	I.—PROVINCE OF LEINSTER—*con.*											
o.	8. RATHDOWN, part of.											
1	Blackrock & Stillorgan, No. 1,	959	7,983	187	122	78	59	.	.	60	62	15
2	" No. 2,	3,093	3,749	95	49	54	41	1	1	30	19	46
3	Bray, No. 2, . . .	4,615	1,660	42	34	28	14	2	2	17	17	8
4	Dundrum & Glencullen, No. 1,	4,564	4,508	92	73	41	51	.	.	37	36	19
5	" No. 2	7,256	1,659	40	21	17	23	.	.	11	10	19
6	Killiney, *W.*, . . .	5,047	6,715	127	178	66	61	3	2	83	95	—51
7	Kingstown, No. 1, .	1,462	17,352	187	200	88	99	4	.	97	103	—13
8	" No. 2, .			211	166	95	116	1	3	68	98	45
	Kildare Co.											
	9. ATHY, part of.											
1	Athy, *W.*, . . .	30,509	8,082	155	136	76	79	4	6	65	71	19
2	Castledermot, . . .	24,607	2,799	66	42	34	32	.	1	16	26	24
3	Fontstown, . . .	26,293	2,542	48	37	27	21	.	.	18	19	11
4	Monasterevin, . . .	31,702	5,492	76	77	41	35	.	.	31	46	—1
	10. BALTINGLASS, part of.											
1	Baltinglass, No. 2, . .	17,153	2,262	39	31	17	22	1	1	17	14	8
	11. CELBRIDGE, part of.											
1	Celbridge, *W.*, . .	16,793	3,028	65	80	31	34	3	.	41	39	—15
2	Kilcock, . . .	25,755	3,302	64	30	37	27	1	.	13	17	34
3	Maynooth, . . .	11,149	2,984	58	35	27	31	1	1	16	19	23
	12. EDENDERRY, part of.											
1	Carbury, . . .	34,027	2,414	47	37	26	21	.	.	24	13	10
2	Johnstown, . . .	19,272	1,715	25	24	17	8	.	.	14	10	1
3	Rathangan, No 1, . .	16,135	1,963	38	25	22	16	1	.	15	10	13
	13. NAAS, part of.											
1	Blessington, No. 2, . .	9,246	1,490	20	21	7	13	.	.	8	13	—1
2	Clane and Timahoe, North, .	28,672	3,181	55	40	28	27	.	.	16	24	15
3	Kilcullen, . . .	27,590	4,525	90	70	52	38	.	.	44	26	20
4	Kildare, ...	19,394	3,090	79	63	36	43	1	1	26	37	16
5	Naas and Carragh, *W.*, .	24,459	5,826	149	135	85	64	5	3	76	59	14
6	Newbridge, . . .	16,212	10,539	242	97	121	121	2	1	57	40	145
7	Rathmore, . . .	19,059	1,825	29	21	17	12	1	.	9	12	8
8	Robertstown and Kilmeage, .	20,469	3,147	60	56	24	36	.	3	25	31	4
	Kilkenny Co.											
	14. CALLAN, part of.											
1	Callan, *W.*, . . .	31,839	5,108	110	108	60	50	5	7	56	52	2
2	Kilmaganny, . . .	30,309	3,932	70	44	38	32	.	.	20	24	26
	15. CARRICK-ON-SUIR, part of.											
1	Pilltown, . . .	32,120	5,121	80	66	35	45	.	.	30	36	14
	16. CASTLECOMER.											
1	Ballyragget, . . .	18,555	2,988	57	38	28	29	.	1	16	22	19
2	Castlecomer, *W.*, . .	39,265	8,511	206	124	117	89	1	4	73	51	82

BIRTHS AND DEATHS Registered in the Year 1899—REGISTRARS' DISTRICTS, arranged by COUNTIES and SUPERINTENDENT REGISTRARS' DISTRICTS—*continued.*

No.	REGISTRARS' DISTRICTS.	Area in Statute Acres.	Population in 1891.	TOTAL BIRTHS.	TOTAL DEATHS.	BIRTHS. Including Illegitimate Births. Males.	BIRTHS. Including Illegitimate Births. Females.	BIRTHS. Illegitimate Births. Males.	BIRTHS. Illegitimate Births. Females.	DEATHS. Males.	DEATHS. Females.	Excess of Births over Deaths.
	I.—PROVINCE OF LEINSTER.—*con.*											
	17. KILKENNY.											
1	Freshford, . . .	18,382	2,608	27	33	19	8	.	.	21	12	−6
2	Gowran, . . .	22,388	3,491	57	32	32	25	.	.	19	13	25
3	Kilkenny, No. 1, *W.* . .	14,433	7,167	146	213	80	66	5	4	109	104	−67
4	„ 2, . . .	13,982	7,645	201	119	105	96	2	1	55	64	82
5	Tiscoffin, . . .	22,762	2,616	46	15	21	25	1	.	6	9	31
6	Tullaroan, . . .	18,996	1,930	34	25	22	12	.	.	8	17	9
	18. NEW ROSS, part of.											
1	Dysartmoon, No. 1, . .	28,358	4,062	72	37	42	30	.	.	18	19	35
	19. THOMASTOWN.											
1	Graigue, . . .	28,184	4,326	79	67	46	33	.	.	33	34	12
2	Inistioge, . . .	25,186	3,177	56	40	32	24	.	.	22	18	16
3	Knocktopher, . . .	28,357	3,494	74	39	40	34	.	.	19	20	35
4	Thomastown, *W.* . .	25,850	3,879	81	69	36	45	3	6	36	33	12
	20. URLINGFORD, part of.											
1	Balleen, . . .	22,485	2,215	43	27	26	17	1	.	13	14	16
2	Urlingford, *W.*, . .	30,513	4,218	87	83	46	41	3	1	40	43	4
	21. WATERFORD, part of.											
1	Kilmakevoge, . . .	30,770	4,519	69	52	30	39	.	.	22	30	17
2	Ullid, ...	26,511	6,489	110	88	52	58	.	.	35	53	22
	King's Co.											
	22. EDENDERRY, part of.											
1	Edenderry, *W.* . .	39,318	4,474	84	73	44	40	2	4	38	35	11
2	Rathangan, No. 2, . .	12,052	959	24	13	13	11	.	.	6	7	11
3	Rhode, . . .	29,691	2,654	55	29	27	28	.	1	13	16	26
	23. MOUNTMELLICK, part of.											
1	Clonygowan, No. 2, . .	24,548	3,060	57	57	27	30	.	.	28	29	.
	24. PARSONSTOWN, part of.											
1	Banagher, . . .	40,136	5,606	105	63	45	60	.	4	22	41	42
2	Ferbane, . . .	62,637	6,691	125	84	67	58	.	.	42	42	41
3	Frankford, . . .	28,672	2,849	45	28	24	21	.	.	14	14	17
4	Killyon, . . .	17,102	1,725	30	10	16	14	.	.	7	3	20
5	Kinnitty, . . .	33,364	2,139	44	27	23	21	1	.	13	14	17
6	Parsonstown, *W.* . .	11,333	6,744	139	128	67	72	2	4	63	65	11
	25. ROSCREA, part of.											
1	Roscrea, No. 2, . .	18,212	1,917	29	22	12	17	.	.	15	7	7
2	Shinrone, . . .	37,353	4,518	83	70	39	44	.	.	37	33	13
	26. TULLAMORE, part of.											
1	Clara, ...	29,628	5,783	95	58	46	49	.	.	25	33	37
2	Killoughy, . . .	42,900	4,772	61	38	32	29	.	.	15	23	23
3	Philipstown, . . .	33,632	3,786	56	52	22	34	.	.	24	28	4
4	Tullamore, *W.*, . .	33,685	7,886	208	132	115	93	1	2	74	58	76

BIRTHS AND DEATHS Registered in the Year 1899—REGISTRARS' DISTRICTS, arranged by COUNTIES and SUPERINTENDENT REGISTRARS' DISTRICTS—*continued.*

No.	REGISTRARS DISTRICTS.	Area in Statute Acres.	Population in 1891.	TOTAL BIRTHS.	TOTAL DEATHS.	BIRTHS. Including Illegitimate Births. Males.	BIRTHS. Including Illegitimate Births. Females.	BIRTHS. Illegitimate Births. Males.	BIRTHS. Illegitimate Births. Females.	DEATHS. Males.	DEATHS. Females.	Excess of Births over Deaths.
	I.—PROVINCE OF LEINSTER.—*con.*											
	Longford Co.											
	27. BALLYMAHON, part of.											
1	Abbeyshrule, . . .	30,739	4,514	67	54	32	35	.	1	26	28	13
2	Ballymahon, *W.* . .	38,994	6,159	99	99	55	44	1	.	43	56	.
	28. GRANARD, part of.											
1	Ballinalee, . . .	22,146	4,452	67	38	38	29	.	.	22	16	29
2	Granard, *W.*, . . .	26,853	6,045	110	99	57	53	2	3	64	35	11
3	Scrabby, No. 2, . .	14,496	3,925	71	62	34	37	.	1	29	33	9
4	Street, No. 2, . .	14,469	2,588	44	22	20	24	.	.	10	12	22
	29. LONGFORD.											
1	Drumlish, . . .	35,842	9,686	189	127	99	90	.	1	63	64	62
2	Killashee, . . .	39,928	4,943	60	52	40	20	.	.	25	27	8
3	Longford, *W.*, . .	34,303	10,335	194	172	101	93	.	3	81	91	22
	Louth Co.											
	30. ARDEE, part of.											
1	Ardee, *W.*, . . .	27,938	5,957	104	96	56	48	4	4	49	47	8
2	Castlebellingham, . .	14,260	2,863	54	38	29	25	.	.	24	14	16
3	Collon, No. 1, . .	6,939	1,124	18	14	11	7	1	.	7	7	4
4	Dunleer, . . .	16,772	3,199	59	33	28	31	1	.	12	21	26
	31. DROGHEDA, part of.											
1	Drogheda, No. 1, . .	5,143	5,304	103	70	49	54	.	.	33	37	33
2	„ 2, . .	4,953	6,022	123	66	58	65	1	1	27	39	57
3	„ 3, *W.*, .	12,531	5,991	133	176	62	71	6	4	96	80	−43
4	Termonfeckin, .	19,223	4,456	41	61	21	20	1	.	34	27	−20
	32. DUNDALK.											
1	Barronstown, . . .	18,105	4,421	68	56	28	40	.	.	24	32	12
2	Carlingford, . . .	19,925	6,747	113	96	62	51	1	.	45	51	17
3	Dromiskin, . . .	21,186	4,803	66	43	38	28	1	.	19	24	23
4	Dundalk, *W.*, . .	17,270	17,221	453	316	228	225	5	2	153	163	137
5	Ravensdale, . . .	17,929	3,806	67	48	30	37	1	.	24	24	19
	Meath Co.											
	33. ARDEE, part of.											
1	Collon, No. 2, . . .	6,498	763	6	10	1	5	.	.	9	1	−4
2	Drumcondra, . . .	23,811	2,866	47	24	29	18	1	.	12	12	23
	34. DROGHEDA, part of.											
1	Duleek, . . .	20,704	2,606	51	33	26	25	.	.	16	17	18
2	St. Mary's, . . .	15,008	2,391	38	19	25	13	.	.	10	9	19
3	Stamullen, . . .	21,444	2,442	47	27	21	26	.	1	16	11	20
	35. DUNSHAUGHLIN.											
1	Dunboyne, . . .	39,850	2,971	52	36	26	26	.	.	17	19	16
2	Killeen, . . .	29,984	2,729	42	42	16	26	.	.	24	18	.
3	Ratoath, *W.*, . . .	36,988	2,893	60	62	34	26	1	.	34	28	−2

BIRTHS AND DEATHS Registered in the Year 1899—REGISTRARS' DISTRICTS, arranged by COUNTIES and SUPERINTENDENT REGISTRARS' DISTRICTS—*continued.*

No.	REGISTRARS' DISTRICTS.	Area in Statute Acres.	Population in 1891.	TOTAL Births.	TOTAL Deaths.	Births. Including Illegitimate Births. Males.	Births. Including Illegitimate Births. Females.	Births. Illegitimate Births. Males.	Births. Illegitimate Births. Females.	Deaths. Males.	Deaths. Females.	Excess of Births over Deaths.
	I.—PROVINCE OF LEINSTER—*con.*											
	36. EDENDERRY, part of.											
1	Ballyboggan, . . .	21,914	2,442	38	26	20	18	.	.	13	8	12
	37. KELLS.											
1	Kells, *W.*, . . .	27,067	5,215	114	105	56	58	3	2	68	37	9
2	Kilskeer, . . .	25,940	3,095	59	39	27	32	.	1	20	19	20
3	Moynalty, . . .	20,138	3,523	50	39	26	24	.	.	28	11	11
4	Nobber, . . .	30,281	3,753	39	27	22	17	.	.	15	12	12
	38. NAVAN.											
1	Castletown, . . .	29,802	3,526	44	33	30	14	.	.	21	12	11
2	Navan, *W.*, . . .	37,102	9,353	210	175	108	102	2	2	91	84	35
3	Painestown, . . .	27,570	3,220	68	37	38	30	.	.	21	16	31
	39. OLDCASTLE, part of.											
1	Crossakeel, . . .	19,371	2,004	27	26	11	16	.	.	16	10	1
2	Oldcastle, *W.*, . .	24,751	4,308	74	78	40	34	2	2	44	34	4
	40. TRIM.											
1	Athboy, . . .	37,048	5,318	101	59	50	51	2	1	36	23	42
2	Innfield, . . .	25,189	2,831	53	40	23	30	.	1	22	18	13
3	Summerhill, . . .	30,711	3,553	42	52	28	14	.	.	31	21	—10
4	Trim, *W.*, . . .	26,572	4,309	92	66	53	39	3	.	37	29	26
	Queen's Co.											
	41. ABBEYLEIX.											
1	Abbeyleix, *W.*, . .	18,885	3,961	79	87	42	37	3	3	44	43	—8
2	Ballinakill, . . .	25,601	3,183	49	50	24	25	.	.	26	24	—1
3	Ballyroan, . . .	20,006	2,737	39	44	19	20	.	.	23	21	—5
4	Castletown, . . .	18,645	2,486	45	23	22	28	.	.	12	11	22
5	Durrow, . . .	24,028	3,570	59	45	35	24	.	1	24	21	14
6	Rathdowney, . .	19,877	3,143	40	39	22	18	1	.	19	20	1
	42. ATHY, part of.											
1	Ballylynan, . . .	21,756	3,076	43	40	18	25	.	.	22	18	3
2	Stradbally, . . .	26,264	3,644	64	56	36	28	.	1	31	25	8
	43. CARLOW, part of.											
1	Ballickmoyler and Newtown, .	29,672	4,342	92	50	47	45	1	.	30	20	42
2	Carlow, No. 2, . .	7,301	978	17	10	10	7	.	.	4	6	7
	44. MOUNTMELLICK, part of.											
1	Clonaslee, . .	36,336	3,288	53	49	29	24	1	.	19	30	4
2	Clonygowan, No. 1, . .	2,350	1,905	46	24	26	20	1	.	9	15	22
3	Coolrain, . . .	28,965	1,805	29	24	13	16	.	.	12	12	5
4	Emo, ...	30,725	4,246	65	53	31	34	.	.	30	23	12
5	Maryborough, . . .	23,758	5,954	132	125	76	56	1	1	69	56	7
6	Mountmellick, *W.*, . .	27,461	6,102	99	119	47	52	1	1	64	55	—20
7	Mountrath, . . .	25,986	5,091	87	87	47	40	2	.	45	42	.
	45. ROSCREA, part of.											
1	Borris-in-Ossory, . .	36,574	4,344	79	61	43	36	.	.	32	29	18

BIRTHS AND DEATHS Registered in the Year 1899—REGISTRARS' DISTRICTS, arranged by COUNTIES and SUPERINTENDENT REGISTRARS' DISTRICTS—*continued.*

No.	REGISTRARS' DISTRICTS.	AREA in Statute Acres.	Population in 1891.	TOTAL BIRTHS.	TOTAL DEATHS.	BIRTHS. Including Illegitimate Births. Males.	BIRTHS. Including Illegitimate Births. Females.	BIRTHS. Illegitimate Births. Males.	BIRTHS. Illegitimate Births. Females.	DEATHS. Males.	DEATHS. Females.	Excess of Births over Deaths.
	I.—PROVINCE OF LEINSTER—*con.*											
	Westmeath Co.											
	46. ATHLONE, part of.											
1	Athlone, No. 1, *W.*, . .	10,986	8,241	196	146	95	101	5	3	77	69	50
2	Glassan, . . .	24,674	4,034	71	42	41	30	.	.	26	16	29
3	Moate, . . .	32,648	5,444	103	62	51	52	.	.	34	28	41
	47. BALLYMAHON, part of.											
1	Ballymore, . . .	30,410	3,967	63	57	30	33	.	1	30	27	6
	48. DELVIN.											
1	Castlepollard, . . .	23,591	3,631	80	39	42	38	1	.	18	21	41
2	Clonmellon, . . .	23,064	2,861	41	36	24	17	1	.	18	18	5
3	Delvin, *W.*, . . .	27,674	2,873	46	34	25	21	1	1	17	17	12
	49. GRANARD, part of.											
1	Coole, ...	11,515	1,244	22	12	10	12	.	.	5	7	10
2	Finnea, No. 1, . .	9,855	1,226	18	20	9	9	.	.	11	9	—2
3	Street, No. 1, . .	15,058	1,852	21	22	11	10	1	.	12	10	—1
	50. MULLINGAR.											
1	Ballynacarrigy, . .	34,564	4,335	86	56	54	32	.	.	26	30	30
2	Castletown Geoghegan, .	35,223	3,707	62	70	35	27	.	.	32	38	—8
3	Killucan, . . .	25,977	3,641	74	45	45	29	.	.	24	21	29
4	Milltown, . . .	27,492	2,755	25	34	19	6	1	.	20	14	—9
5	Mullingar, *W.*, . .	31,789	9,484	200	198	103	97	.	3	103	95	2
6	Multyfarnham, . .	22,374	2,778	43	33	18	25	.	.	16	17	10
7	Tyrrellspass, . . .	31,182	3,914	60	50	32	28	.	1	30	20	10
	51. TULLAMORE, part of.											
1	Kilbeggan, . . .	16,550	2,624	59	41	28	31	1	.	20	21	18
	Wexford Co.											
	52. ENNISCORTHY.											
1	Clonroche, . . .	35,283	4,592	110	59	57	53	3	3	27	32	51
2	Enniscorthy, No. 1, . .	16,739	5,090	103	59	52	51	1	1	40	19	44
3	" " 2, *W.*, .	19,043	5,839	156	120	79	77	6	6	62	58	36
4	Ferns, ...	23,663	3,192	65	54	38	27	.	.	24	30	11
5	Killann, . . .	34,378	4,020	60	42	32	28	.	2	17	25	18
6	Newtownbarry, . .	27,663	4,383	75	47	44	31	1	.	20	27	28
7	Oulart, . . .	36,482	6,163	84	85	40	44	.	2	42	43	—1
	53. GOREY.											
1	Camolin, . . .	33,371	3,637	63	40	35	28	.	.	13	27	23
2	Coolgreany, . . .	30,009	3,325	48	44	29	19	.	2	32	12	4
3	Gorey, *W.*, . . .	31,578	6,372	135	126	59	76	4	6	66	60	9
4	Killenagh and Wells, .	35,073	4,822	84	52	47	37	1	.	30	22	32
	54. NEW ROSS, part of.											
1	Carrickbyrne, . . .	36,092	4,773	92	66	40	52	.	.	24	42	26
2	Dysartmoon, No. 2, . .	121	285	4	.	1	3	.	.	.	.	4
3	Fethard, No. 1, . .	18,226	3,912	54	49	29	25	.	1	20	29	5
4	" " 2, . .	16,135	3,673	73	42	35	38	4	3	19	23	31
5	New Ross, *W.*, . .	4,400	6,313	167	142	86	81	5	7	57	85	25
6	Old Ross, . . .	31,546	4,219	83	55	38	45	.	.	19	36	28
7	Templeludigan, . .	17,218	2,311	38	21	20	18	.	.	8	13	17

BIRTHS AND DEATHS Registered in the Year 1899—REGISTRARS' DISTRICTS, arranged by COUNTIES and SUPERINTENDENT REGISTRARS' DISTRICTS—*continued.*

No.	REGISTRARS' DISTRICTS.	AREA in Statute Acres.	Population in 1891.	TOTAL BIRTHS.	TOTAL DEATHS.	BIRTHS. Including Illegitimate Births. Males.	BIRTHS. Including Illegitimate Births. Females	BIRTHS. Illegitimate Births. Males.	BIRTHS. Illegitimate Births. Females.	DEATHS. Males.	DEATHS. Females.	Excess of Births over Deaths.
	I.—PROVINCE OF LEINSTER—*con.*											
	55. WEXFORD.											
1	Bannow,	24,245	4,044	65	54	37	28	1	2	31	23	11
2	Bridgetown,	28,262	5,605	94	82	47	47	1	2	40	42	12
3	Broadway,	21,611	4,439	81	69	46	35	1	3	30	39	12
4	Crossabeg,	16,172	3,079	48	43	28	20	2	.	17	26	5
5	Taghmon and Glynn,	25,688	3,501	73	52	42	31	.	.	23	29	21
6	Wexford, *W.*,	10,323	14,474	398	316	216	182	9	8	143	173	82
	Wicklow Co.											
	56. BALTINGLASS, part of.											
1	Baltinglass, No. 1, *W.*,	17,995	3,068	56	64	29	27	3	3	37	27	−8
2	Dunlavin,	43,835	4,394	79	60	41	38	.	.	29	31	19
3	Kiltegan,	41,976	3,750	60	58	32	28	.	.	33	25	2
	57. NAAS, part of.											
1	Blessington, No. 1,	51,087	3,355	60	60	34	26	.	.	29	31	.
	58. RATHDOWN, part of.											
1	Bray, No. 1,	1,061	6,888	164	114	82	82	.	2	59	55	50
2	Delgany,	11,018	3,184	53	43	33	20	.	1	25	18	10
3	Powerscourt,	22,423	2,181	28	30	12	16	.	.	15	15	−2
	59. RATHDRUM.											
1	Annamoe,	59,601	2,788	34	34	22	12	.	1	19	15	.
2	Arklow,	17,342	5,813	181	105	99	82	1	.	43	62	76
3	Aughrim,	24,368	1,803	41	19	23	18	1	.	11	8	22
4	Dunganstown,	23,185	2,068	39	13	19	20	.	.	9	4	26
5	Newbridge,	17,767	2,649	52	29	27	25	1	.	14	15	23
6	Newcastle,	23,555	3,141	63	47	37	26	.	.	23	24	16
7	Rathdrum, *W.*,	36,965	2,981	58	72	35	23	4	4	36	36	−14
8	Wicklow,	24,704	6,383	159	84	89	70	4	2	37	47	75
	60. SHILLELAGH.											
1	Coolattin, *W.*,	42,444	5,875	128	81	74	54	3	1	34	47	47
2	Tinahely,	40,631	4,171	66	66	33	33	.	.	25	41	.
	II.—PROVINCE OF MUNSTER.											
	Clare Co.											
	61. BALLYVAGHAN.											
1	Ballyvaghan, *W.*,	71,432	4,387	63	71	31	32	.	.	38	33	−8
	62. CORROFIN.											
1	Corrofin, *W.*	61,386	5,699	87	72	53	34	2	2	33	39	15
	63. ENNIS.											
1	Crusheen,	24,816	3,151	48	22	25	23	.	.	12	10	26
2	Ennis, No. 1, *W.*,	7,663	7,653	157	180	73	84	1	3	86	94	−23
3	,, 2,	17,605	2,811	44	27	16	28	.	3	14	13	17
4	Killaniv,	33,230	4,001	96	39	43	53	.	.	25	14	57
5	Newmarket,	29,191	4,155	74	45	36	38	.	.	22	23	29

BIRTHS AND DEATHS Registered in the Year 1899—REGISTRARS' DISTRICTS, arranged by COUNTIES and SUPERINTENDENT REGISTRARS' DISTRICTS—*continued.*

No.	REGISTRARS' DISTRICTS.	AREA in Statute Acres.	Population in 1891.	TOTAL BIRTHS.	TOTAL DEATHS.	BIRTHS. Including Illegitimate Births. Males.	BIRTHS. Including Illegitimate Births. Females.	BIRTHS. Illegitimate Births. Males.	BIRTHS. Illegitimate Births. Females.	DEATHS. Males.	DEATHS. Females.	Excess of Births over Deaths.
	II.—PROVINCE OF MUNSTER.—*con.*											
	64. ENNISTIMON.											
1	Ennistimon, *W.*,	33,863	7,050	145	133	67	78	6	.	66	67	12
2	Milltown Malbay,	35,221	7,636	160	77	87	73	.	2	39	38	83
3	Roadford,	30,197	5,422	65	52	30	35	.	.	28	24	13
	65. KILLADYSERT.											
1	Ballynacally, *W.*,	36,296	6,079	120	87	65	55	1	3	46	41	33
2	Labasheeda,	26,023	4,424	79	61	42	37	.	.	25	36	18
	66. KILRUSH.											
1	Carrigaholt,	22,599	4,223	89	63	44	45	.	.	28	35	26
2	Craggaknock,	37,310	8,104	170	95	95	75	.	.	55	40	75
3	Kilkee,	24,416	6,232	101	74	47	54	.	.	34	40	27
4	Kilmihil,	31,923	5,432	103	58	62	41	.	.	36	22	45
5	Kilrush, *W.*,	20,540	7,432	172	147	86	86	5	7	77	70	25
	67. LIMERICK, part of.											
1	Bridgetown,	41,155	5,305	81	51	43	38	.	.	30	21	30
2	Coolacasey,	27,545	3,638	57	44	32	25	.	.	19	25	13
	68. SCARRIFF.											
1	Annacarriga,	19,226	3,437	50	38	26	24	.	.	20	18	12
2	Feakle,	34,820	4,143	93	48	43	50	.	.	23	25	45
3	Mountshannon, *W.*,	32,274	4,135	99	66	55	44	1	.	26	40	33
	69. TULLA.											
1	Kilkishen,	21,196	3,357	57	36	27	30	.	.	16	20	21
2	Quin,	25,464	3,093	51	35	26	25	.	.	19	16	16
3	Tulla, *W.*,	39,565	5,245	72	73	38	34	1	1	28	45	—1
	Cork Co.											
	70. BANDON.											
1	Bandon, *W.*,	21,143	8,013	152	163	85	67	4	1	89	74	—11
2	Inishannon,	17,108	2,691	60	41	29	31	.	.	21	20	19
3	Kilbrittain,	16,094	2,530	50	29	28	22	.	.	20	9	21
4	Murragh,	22,402	3,499	62	37	37	25	.	.	18	19	25
5	Templemartin,	24,598	3,447	53	33	28	25	.	.	21	12	20
	71. BANTRY.											
1	Bantry, *W.*,	24,400	6,342	147	98	82	65	.	1	46	52	49
2	Durrus and Kilcrohane,	24,139	3,757	50	27	29	21	.	1	16	11	23
3	Glengarriff,	27,639	2,747	75	28	35	40	.	.	16	12	47
4	Kealkill,	30,677	2,094	45	10	19	26	.	.	6	4	35
	72. CASTLETOWN.											
1	Castletown, *W.*,	39,623	6,724	146	87	74	72	.	.	49	38	59
2	Kilcatherine,	33,822	5,665	148	61	77	71	.	1	31	30	87
	73. CLONAKILTY.											
1	Clonakilty, *W.*,	28,602	8,032	141	129	69	72	1	3	66	63	12
2	Rosscarbery,	27,354	6,992	108	68	70	38	.	.	30	38	40
3	Timoleague,	24,509	6,931	134	76	80	54	.	.	41	35	58

BIRTHS AND DEATHS Registered in the year 1899—REGISTRARS' DISTRICTS, arranged by COUNTIES and SUPERINTENDENT REGISTRARS' DISTRICTS—*continued.*

No.	REGISTRARS' DISTRICTS.	Area in Statute Acres.	Population in 1891.	TOTAL BIRTHS.	TOTAL DEATHS.	BIRTHS. Including Illegitimate Births. Males.	BIRTHS. Including Illegitimate Births. Females.	BIRTHS. Illegitimate Births. Males.	BIRTHS. Illegitimate Births. Females.	DEATHS. Males.	DEATHS. Females.	Excess of Births over Deaths.
	II.—PROVINCE OF MUNSTER.—*con.*											
	74. CORK.											
1	Ballincollig,	17,718	4,123	93	50	48	45	1	.	22	28	6
2	Ballygarvan,	13,928	1,961	35	22	15	20	.	.	13	9	13
3	Blarney,	22,448	3,772	78	40	45	33	.	.	18	22	38
4	Carrigaline, No. 1,	6,090	2,094	47	24	19	28	.		12	12	23
5	„ No. 2,	2,763	3,298	56	59	31	25	.	.	25	34	−3
6	Carrignavar, No. 1,	19,728	3,462	45	33	26	19	1	.	13	20	12
7	„ No. 2,	22,605	2,489	42	26	22	20	.	.	13	13	16
8	Cork, No. 1,	13,816	11,991	259	260	145	114	.	.	138	122	−1
9	„ No. 2,		10,618	354	217	186	168	.	1	113	104	137
10	„ No. 3,		6,586	141	93	75	66	.	.	44	49	48
11	„ No. 4,		6,067	104	208	55	49	.	.	104	104	−104
12	„ No. 5,		10,356	198	234	84	114	.	2	118	116	−36
13	„ No. 6,		12,469	397	211	203	194	1	2	95	116	186
14	„ No. 7,		7,078	199	124	96	103	.	.	55	69	75
15	„ No. 8, *W.*,		18,604	496	827	259	237	31	29	408	419	−331
16	„ No. 9,		6,016	142	164	66	76	.	.	74	90	−22
17	Douglas,	10,081	2,803	70	46	35	35	.	.	26	20	24
18	Dripsey,	18,231	3,424	67	46	37	30	.	1	17	29	21
19	Queenstown, No. 1,	7,013	4,070	71	53	42	29	.	.	25	28	18
20	„ No. 2,		8,137	201	149	103	98	1	.	81	68	52
21	Whitechurch,	15,311	3,374	73	42	38	35	1	.	28	14	31
	75. DUNMANWAY.											
1	Ballineen,	28,192	5,025	115	56	68	47	.	.	32	24	59
2	Coolmountain,	46,842	4,913	102	46	67	35	.	1	23	23	56
3	Dunmanway, *W.*,	28,883	5,259	116	75	54	62	1	4	30	45	41
	76. FERMOY.											
1	Ballyhooly,	32,026	4,291	78	50	46	32	1	2	28	22	28
2	Ballynoe,	33,150	3,860	52	52	25	27	.	.	26	26	.
3	Fermoy, *W.*,	19,029	9,208	207	175	102	105	3	.	98	77	32
4	Kilworth,	31,652	4,817	91	55	58	33	1	3	37	18	36
5	Rathcormack,	32,503	3,357	49	42	26	23	.	.	20	22	7
	77. KANTURK.											
1	Boherboy,	35,152	5,947	127	83	72	55	.	2	38	45	44
2	Kanturk, *W.*,	47,821	7,790	187	142	90	97	5	4	81	61	45
3	Milford,	40,053	5,333	92	65	45	47	1	2	31	34	27
4	Newmarket,	62,659	7,101	122	79	65	57	1	1	43	36	43
	78. KILMALLOCK, part of.											
1	Charleville,	19,384	4,225	116	66	63	53	.	.	32	34	50
	79. KINSALE.											
1	Ballyfeard,	19,455	2,789	53	32	26	27	.	.	17	15	21
2	Ballymartle,	19,112	2,112	31	25	15	16	.	.	15	10	6
3	Carrigaline,	15,078	3,213	51	26	33	18	.	1	10	16	25
4	Courceys,	13,495	2,582	57	25	28	29	.	.	18	7	32
5	Kinsale, *W.*,	12,511	8,127	165	121	88	77	1	.	47	74	44
	80. MACROOM.											
1	Cannaway,	26,643	3,520	64	36	36	28		.	22	14	28
2	Clonmoyle,	35,354	5,176	110	57	54	56	.	.	30	27	53
3	Inchigeelagh,	43,941	5,151	71	38	39	32	1	.	27	11	33
4	Macroom, *W.*,	39,416	8,107	151	140	79	72	2	1	81	59	11
5	Slievereagh,	33,754	4,134	131	52	60	71	1	1	27	25	79

BIRTHS AND DEATHS Registered in the Year 1899—REGISTRARS' DISTRICTS, arranged by COUNTIES and SUPERINTENDENT REGISTRARS' DISTRICTS—*continued.*

No.	REGISTRARS' DISTRICTS	AREA in Statute Acres.	Population in 1891.	TOTAL BIRTHS.	TOTAL DEATHS.	BIRTHS. Including Illegitimate Births. Males.	BIRTHS. Including Illegitimate Births. Females.	BIRTHS. Illegitimate Births. Males.	BIRTHS. Illegitimate Births. Females.	DEATHS. Males.	DEATHS. Females.	Excess of Births over Deaths.
	II.—PROVINCE OF MUNSTER.—*con.*											
	81. MALLOW.											
1	Ballyclogh,	16,904	1,828	61	56	32	29	.	.	28	28	5
2	Buttevant,	28,981	5,099	109	57	58	51	1	2	29	28	52
3	Doneraile,	29,783	3,565	70	52	41	29	2	.	25	27	18
4	Kilshannig,	37,650	4,618	101	60	58	43	.	.	35	25	41
5	Mallow, *W.*,	12,780	5,798	138	131	88	50	7	3	77	54	7
6	Rahan,	23,467	2,497	54	22	26	28	.	1	14	8	32
	82. MIDDLETON.											
1	Aghada,	19,046	5,338	83	79	43	40	2	.	40	39	4
2	Castlemartyr,	20,583	3,223	47	35	24	23	.	.	20	15	12
3	Cloyne,	16,027	4,978	81	43	49	32	1	.	19	24	38
4	Middleton, No. 1, *W.*,	9,976	5,247	119	143	57	62	3	2	80	63	—24
5	" 2,	17,473	2,631	56	37	27	29	.	.	18	19	19
6	Walshtownmore, East,	26,161	2,576	34	22	22	12	.	.	13	9	12
	83. MILLSTREET.											
1	Cullen,	28,393	5,306	113	71	57	56	.	1	33	38	42
2	Millstreet, *W.*,	46,512	6,857	124	116	64	60	2	2	63	53	8
	84. MITCHELSTOWN, part of.											
1	Kildorrery,	24,552	4,155	64	37	32	32	1	1	23	14	27
2	Mitchelstown, No. 1, *W.*,	23,874	5,697	126	93	61	65	3	5	38	55	33
	85. SKIBBEREEN.											
1	Dromdaleague,	45,125	6,561	210	74	122	88	.	.	34	40	136
2	Skibbereen, *W.*,	23,627	7,564	144	112	77	67	3	1	57	55	32
3	Tullagh,	20,979	6,712	113	51	61	52	.	.	27	24	62
4	Unionhall,	27,293	7,613	135	83	75	60	.	.	44	39	52
	86. SKULL.											
1	Goleen,	22,888	4,591	81	39	44	37	.	1	19	20	42
2	Skull, *W.*,	34,281	6,642	114	75	54	60	.	.	40	35	39
	87. YOUGHAL, part of.											
1	Killeagh,	31,808	4,722	75	54	37	38	.	.	25	29	21
2	Youghal, *W.*,	4,831	6,321	91	135	36	55	1	2	54	81	—44
	Kerry Co.											
	88. CAHERSIVEEN.											
1	Caher, *W.*,	46,741	6,591	104	66	56	48	.	.	36	30	38
2	Darrynane,	24,733	3,298	95	22	41	54	.	.	8	14	73
3	Emlagh,	65,160	6,551	93	29	61	32	1	.	10	19	64
4	Glanbehy,	50,460	4,456	126	50	70	56	.	1	23	27	76
5	Valencia,	10,451	2,958	50	35	27	23	.	.	21	14	15
	89. DINGLE.											
1	Anascaul,	28,251	3,439	70	45	36	34	.	.	23	22	25
2	Castlegregory,	41,050	5,030	121	53	59	62	.	.	33	20	68
3	Dingle, *W.*,	23,034	5,154	123	112	64	59	.	1	54	58	11
4	Ventry,	32,943	5,398	199	74	101	98	.	.	39	35	125

BIRTHS AND DEATHS Registered in the Year 1899—REGISTRARS' DISTRICTS, arranged by COUNTIES and SUPERINTENDENT REGISTRARS' DISTRICTS—*continued.*

No.	REGISTRARS' DISTRICTS.	Area in Statute Acres.	Population in 1891.	TOTAL. BIRTHS.	TOTAL. DEATHS.	BIRTHS. Including Illegitimate Births. Males.	BIRTHS. Including Illegitimate Births. Females.	BIRTHS. Illegitimate Births. Males.	BIRTHS. Illegitimate Births. Females.	DEATHS. Males.	DEATHS. Females.	Excess of Births over Deaths.
	II.—PROVINCE OF MUNSTER—*con.*											
	90. KENMARE.											
1	Kenmare, *W.*,	31,687	4,253	60	46	27	33	1	.	20	26	14
2	Kilgarvan,	52,382	3,482	66	30	37	29	1	.	18	12	36
3	Sneem,	58,356	5,091	94	39	37	57	.	1	19	20	55
4	Tuosist,	55,727	3,493	73	24	36	37	.	.	9	15	49
	91. KILLARNEY.											
1	Coom,	77,216	8,762	169	112	95	74	.	2	60	52	57
2	Killarney, No. 1, *W.*,	7,800	5,120	106	193	62	44	2	4	101	92	−87
3	„ No. 2,	48,620	5,151	111	58	53	58	.	.	31	27	53
4	Killorglin,	53,836	9,783	263	112	128	135	3	1	55	57	151
5	Milltown,	25,071	5,331	110	60	60	50	1	.	34	26	50
6	Molahiffe,	38,744	6,411	122	58	69	53	.	1	33	25	64
	92. LISTOWEL, part of.											
1	Ballyduff,	29,236	7,212	165	125	81	84	1	.	64	61	40
2	Ballyhorgan,	42,247	6,293	143	64	70	73	1	.	24	40	79
3	Ballylongford,	36,474	6,741	110	93	61	49	.	3	48	45	17
4	Listowel, *W.*,	43,252	10,727	256	208	122	134	9	10	102	106	48
5	Tarbert,	14,038	3,624	56	40	25	31	.	.	20	20	16
	93. TRALEE.											
1	Ardfert,	38,753	7,991	125	72	60	65	1	1	34	38	53
2	Brosna, No. 1,	31,025	4,580	86	40	43	43	1	.	25	15	46
3	„ 2,	34,754	3,897	48	18	29	19	1	.	4	14	30
4	Castleisland,	30,968	5,209	115	68	55	60	2	1	38	30	47
5	Castlemaine,	18,199	2,648	80	36	42	38	.	.	17	19	44
6	Kilgobban,	10,416	923	18	8	10	8	.	.	5	3	10
7	Tralee, No. 1, *W.*,	34,183	9,742	215	187	103	112	4	6	101	86	28
8	„ 2,	23,549	9,797	257	143	134	123	1	.	73	70	114
	Limerick Co.											
	94. CROOM.											
1	Adare,	25,251	3,486	53	35	25	28	.	.	17	18	18
2	Castletown,	28,162	4,394	65	52	33	32	.	1	29	23	13
3	Croom, *W.*	29,911	4,659	97	86	47	50	6	4	48	38	11
	95. KILMALLOCK, part of.											
1	Bruff,	20,721	4,308	66	58	32	34	.	.	27	31	8
2	Bruree,	23,030	2,986	42	38	18	24	.	1	18	20	4
3	Hospital,	18,926	4,588	100	39	52	48	.	1	22	17	61
4	Kilfinnane,	37,490	6,589	150	104	76	74	2	1	61	43	46
5	Kilmallock, *W.*	25,599	5,472	138	149	65	73	13	10	79	70	−11
	96. LIMERICK, part of.											
1	Annacotty,	22,273	5,019	72	36	39	33	.	.	15	21	36
2	Cahereonlish,	27,543	4,516	87	72	42	45	.	1	37	35	15
3	City of Limerick, No. 1,											
4	„ No. 2,	*8,509	41,828	1,255	908	628	627	17	10	429	479	347
5	„ No. 3,											
6	Limerick Rural, *W.*,											
7	Clarina,	22,880	4,017	62	40	28	34	1	1	22	18	22
8	Morce,	28,046	4,669	79	75	44	35	.	2	37	38	4
	97 LISTOWEL, part of.											
1	Glin,	24,672	4,524	106	56	45	61	2	4	20	36	50

* In consequence of changes in boundaries which came into operation on the 1st May, 1899, it is not practicable to give details for the whole year for each district separately.

BIRTHS AND DEATHS Registered in the Year 1899—REGISTRARS' DISTRICTS, arranged by COUNTIES and SUPERINTENDENT REGISTRARS' DISTRICTS—*continued.*

No.	REGISTRARS' DISTRICTS.	Area in Statute Acres.	Population in 1891.	TOTAL BIRTHS.	TOTAL DEATHS.	BIRTHS. Including Illegitimate Births. Males.	BIRTHS. Including Illegitimate Births. Females.	BIRTHS. Illegitimate Births. Males.	BIRTHS. Illegitimate Births. Females.	DEATHS. Males.	DEATHS. Females.	Excess of Births over Deaths.
	II.—PROVINCE OF MUNSTER—*con.*											
	98. MITCHELSTOWN, part of.											
1	Galbally, . . .	25,593	4,571	87	57	39	48	.	.	31	26	30
2	Mitchelstown, No. 2, .	12,958	1,319	32	18	16	16	2	.	7	11	14
	99. NEWCASTLE.											
1	Abbeyfeale, . . .	37,724	8,005	190	98	93	97	1	.	47	51	92
2	Ardagh, . . .	30,173	4,780	67	45	41	26	2	1	23	22	22
3	Broadford, . . .	37,156	5,243	87	55	39	48	1	.	34	21	32
4	Feenagh, . . .	20,913	3,409	62	41	34	28	.	.	23	18	21
5	Newcastle, *W.* . .	17,896	5,068	110	109	52	58	4	5	60	49	1
	100. RATHKEALE.											
1	Askeaton, . . .	22,183	3,366	66	49	34	32	.	.	21	28	17
2	Pallaskenry, . . .	19,945	3,376	52	39	32	20	.	1	22	17	13
3	Rathkeale, No. 1, *W.* . .	14,436	3,905	98	82	45	53	1	4	44	38	16
4	„ No. 2, . .	23,368	2,807	38	41	24	14	.	.	16	25	−3
5	Shanagolden, . . .	21,956	4,173	76	49	41	35	.	.	21	28	27
	101. TIPPERARY, part of.											
1	Grean, . . .	35,659	7,835	154	91	82	72	2	2	44	47	63
	Tipperary Co.											
	102 BORRISOKANE.											
1	Borrisokane, *W.*, . .	27,453	3,589	59	50	35	24	.	1	23	27	9
2	Cloughjordan, . . .	26,962	2,915	52	34	27	25	.	.	16	18	18
3	Terryglass, . . .	27,435	2,676	41	30	18	23		.	15	15	11
	103. CALLAN, part of.											
1	Ballingarry, . . .	20,379	3,276	66	55	39	27	.	.	27	28	11
2	Mullinahone, . . .	21,484	2,929	46	39	21	25	.	.	20	19	7
	104. CARRICK-ON-SUIR, part of.											
1	Carrick-on-Suir, *W.*, . .	6,083	5,656	171	163	97	74	6	3	79	84	8
2	Garrangibbon, . .	19,974	2,960	37	31	20	17	.	.	14	17	6
	105. CASHEL.											
1	Cashel, *W.* . . .	32,520	6,412	129	124	52	77	3	4	60	64	5
2	Fethard, . . .	29,670	4,295	88	41	48	40	.	.	22	19	47
3	Killenaule, . . .	28,512	3,747	78	55	41	37	3	2	26	29	23
4	Kilpatrick, . . .	31,481	4,357	77	59	46	31	2	.	31	22	18
5	Tullamain, . . .	33,954	3,372	63	31	38	25	.	.	18	13	32
	106. CLOGHEEN.											
1	Ardfinnan, . . .	41,555	5,039	90	52	42	48	.	2	28	24	38
2	Caher, . . .	33,699	6,016	129	70	69	60	1	.	31	39	59
3	Clogheen, *W.* . .	42,168	5,967	116	77	56	60	2	3	42	35	39
	107. CLONMEL, part of.											
1	Clonmel, *W.* . . .	6,386	10,830	241	304	118	123	8	9	154	150	−63
2	Kilsheelan, No. 1, . .	17,432	2,053	33	25	16	17	.	.	11	14	8
3	Kiltinan, . . .	11,139	991	27	10	15	12	.	.	6	4	17
4	Marlfield, . . .	11,995	1,754	29	21	15	14	.	.	11	10	8
	108. NENAGH.											
1	Nenagh, *W.* . . .	35,509	8,729	182	163	87	95	2	5	79	84	19
2	Newport, . . .	44,900	5,916	88	61	43	45	1	.	31	30	27
3	Portroe, . . .	30,435	4,588	72	58	35	37	.	.	31	27	14
4	Silvermines, . . .	30,740	3,385	58	40	34	24	.	.	21	19	18
5	Toomyvara, . . .	41,504	4,764	80	41	42	38	.	.	22	19	39
	109. PARSONSTOWN, part of.											
1	Riverstown, . . .	27,428	2,290	38	24	18	20	.	.	12	12	14

BIRTHS AND DEATHS Registered in the Year 1899—REGISTRARS' DISTRICTS, arranged by COUNTIES and SUPERINTENDENT REGISTRARS' DISTRICTS—*continued.*

REGISTRARS' DISTRICTS.	Area in Statute Acres.	Population in 1891.	TOTAL		BIRTHS.				DEATHS.		Excess of Births over Deaths.
					Including Illegitimate Births.		Illegitimate Births.				
			BIRTHS.	DEATHS.	Males.	Females.	Males.	Females.	Males.	Females.	
II.—PROVINCE OF MUNSTER—*con.*											
110. ROSCREA, part of.											
Bourney,	35,751	3,602	42	37	25	17	.	.	18	19	5
Roscrea, No. 1, *W.*	21,789	5,467	107	93	62	45	.	2	46	47	14
111. THURLES.											
Borrisoleigh,	32,064	5,415	96	65	41	55	.	.	31	34	31
Holycross,	19,579	2,930	54	31	29	25	1	.	19	12	23
Littleton,	31,958	3,383	73	56	35	38	.	1	28	28	17
Moyne,	25,729	3,417	55	35	27	28	1	1	16	19	20
Templemore,	12,722	3,614	77	72	36	41	.	1	34	38	5
Thurles, *W.*	20,490	6,854	165	136	84	81	8	3	55	81	29
112. TIPPERARY, part of.											
Bansha,	41,772	4,657	92	53	44	48	1	1	27	26	39
Cappagh,	32,606	4,793	89	71	46	43	1	.	33	38	18
Emly,	24,663	5,324	63	47	34	29	.	.	19	28	16
Golden,	22,679	2,751	47	37	29	18	1	.	22	15	10
Tipperary, *W.*	22,608	10,426	240	211	131	109	16	7	106	105	29
113. URLINGFORD, part of.											
Kilcooly,	24,644	3,159	56	55	30	26	.	.	28	27	1
Waterford Co.											
14. CARRICK-ON-SUIR, part of.											
Carrickbeg,	6,248	848	12	3	6	6	1	1	1	2	9
Portlaw,	11,198	2,296	44	37	21	23	1	1	17	20	7
Rathgormuck,	37,007	2,818	45	41	21	24	1	4	26	15	4
115. CLONMEL, part of.											
Ballymacarbry,	15,967	1,933	20	23	13	7	.	.	11	12	−3
Kilsheelan, No. 2,	12,191	823	20	11	11	9	.	.	4	7	9
St. Mary's,	12,599	2,390	28	16	14	14	.	1	6	10	12
116. DUNGARVAN.											
Dungarvan, *W.*	23,441	8,216	164	192	91	73	8	2	101	91	−28
Ringville,	22,477	2,788	57	24	32	25	1	.	13	11	33
Seskinan,	30,493	2,877	60	41	28	32	.	1	19	22	19
Whitechurch,	17,633	3,140	43	59	21	22	1	1	29	30	−16
117. KILMACTHOMAS.											
Bunmahon,	23,639	3,427	63	46	35	28	2	2	27	19	17
Kilmacthomas, *W.*	40,839	4,915	99	62	58	41	2	6	30	32	37
118. LISMORE.											
Ballyduff,	28,714	3,093	58	36	24	34		1	20	16	22
Cappoquin,	26,210	4,368	76	45	49	27	.	1	27	18	31
Lismore, *W.*	26,022	4,612	77	101	39	38	4	5	41	60	−24
Tallow,	16,102	3,051	52	40	33	19	.	1	23	17	12
119. WATERFORD, part of.											
Kilmeadan,	19,210	2,571	47	30	22	25	.	.	11	19	17
Tramore,	13,135	3,625	56	59	28	28		1	27	32	−3
Waterford Urban, No. 1, *W.*	15,096	15,900	*406	547	220	186	22	16	274	273	−141
„ Rural No. 1,		955									
„ Urban No. 2,		10,303	*296	216	147	149	.	1	115	101	80
„ Rural „		1,215									
Woodstown,	20,997	4,731	85	63	37	48	.	2	31	32	22
120. YOUGHAL, part of.											
Ardmore,	13,275	2,311	32	32	16	16	.	.	18	14	.
Clashmore,	20,710	3,415	50	44	23	27	.	.	19	25	6

* See Note page 60.

BIRTHS AND DEATHS Registered in the Year 1899—REGISTRARS' DISTRICTS, arranged by COUNTIES and SUPERINTENDENT REGISTRARS' DISTRICTS—*continued.*

No.	REGISTRARS' DISTRICTS.	AREA in Statute Acres.	Population in 1891.	TOTAL BIRTHS.	TOTAL DEATHS.	BIRTHS. Including Illegitimate Births. Males.	BIRTHS. Including Illegitimate Births. Females.	BIRTHS. Illegitimate Births. Males.	BIRTHS. Illegitimate Births. Females.	DEATHS. Males.	DEATHS. Females.	Excess of Births over Deaths.
	III.—PROVINCE OF ULSTER.											
	Antrim Co.											
	121. ANTRIM.											
1	Antrim, *W.*,	14,579	4,494	143	111	69	74	7	4	56	55	32
2	Connor,	21,610	4,174	77	57	41	36	2	1	25	32	20
3	Crumlin,	23,848	3,813	101	53	54	47	1	2	37	16	48
4	Doagh,	15,292	6,917	192	120	89	103	8	5	49	71	72
5	Randalstown,	20,625	5,874	124	109	60	64	3		52	57	15
6	Templepatrick,	21,173	4,383	107	64	51	56	1	1	26	38	43
	122. BALLYCASTLE.											
1	Ballycastle, *W.*,	45,206	6,407	116	103	49	67	3	8	52	51	13
2	Croagh,	22,665	4,685	76	59	45	31	2	5	34	25	17
3	Cushendall,	34,326	3,378	66	29	44	22	1	2	12	17	37
	123. BALLYMENA.											
1	Ahoghill,	14,360	7,534	143	121	72	71	2	3	40	81	22
2	Ballymena, *W.*	8,282	12,458	336	310	176	160	13	12	154	156	26
3	Broughshane,	30,066	5,859	110	63	57	53	2	1	30	33	47
4	Clogh,	26,925	6,169	114	75	64	50	2	1	28	47	39
5	Galgorm,	15,898	8,072	213	125	104	109	7	10	47	78	88
6	Glenwhirry,	32,711	5,243	102	64	57	45	3	3	31	33	38
7	Portglenone,	17,205	7,500	135	117	80	55	3	2	56	61	18
8	Toome,	15,715	6,062	120	84	70	50	7	6	38	46	36
	124. BALLYMONEY.											
1	Ballymoney, *W.*	21,031	8,217	200	157	95	105	8	10	74	83	43
2	Bushmills,	12,690	3,731	79	60	42	37	3	4	31	29	19
3	Castlequarter,	35,832	5,208	111	51	61	50	4	3	26	25	60
4	Dervock,	20,719	4,299	93	39	44	49	5	2	19	20	54
5	Dirraw,	26,972	7,203	132	88	72	60	4	3	44	44	44
6	Portrush,	3,889	2,504	66	47	39	27	3	2	21	26	19
	125. BELFAST, part of.											
1	Belfast, Urban, No. 1,		17,122									
2	„ No. 2,		37,539									
3	„ No. 3,		38,845									
4	„ No. 4, *W.*		33,391									
5	„ No. 5,		21,284									
6	„ No. 6,		43,431	*8,605	6,595	4,421	4,184	155	149	3,257	3,338	2,010
7	„ No. 7,	32,044	1,112									
8	„ No. 8,		4,904									
9	„ No. 9,		12,866									
10	„ No. 10,		12,256									
11	Belfast, Rural, No. 1,											
12	„ No. 2,		10,104	*202	124	84	118	3	3	56	68	78
13	„ No. 3,											
14	„ No. 4,											
	126. LARNE.											
1	Ballycarry,	14,215	3,931	95	68	48	47	3	1	30	38	27
2	Ballynure,	20,307	4,489	106	69	51	55	2	6	37	32	37
3	Carrickfergus,	16,702	8,923	234	129	115	119	3	5	73	56	105
4	Glenarm,	30,836	4,958	119	50	55	64	2	3	25	25	69
5	Larne, *W.*,	30,366	10,437	315	217	165	150	12	9	109	108	98
6	Waterfoot,	5,375	632	13	11	5	8			5	6	2
	127. LISBURN, part of.											
1	Dunmurry,	8,954	4,783	162	129	82	80	1	2	58	71	33
2	Glenavy,	19,173	3,893	82	71	34	48	3	1	35	36	11
3	Knocknadona,	16,525	4,380	88	66	41	47	1		29	37	22
4	Lisburn, *W.*	3,053	13,509	327	296	177	150	10	10	142	154	31
	128. LURGAN, part of.											
1	Aghalee,	12,318	3,892	70	51	40	30	4	3	22	29	19

*See Note page 60.

BIRTHS AND DEATHS Registered in the Year 1899—REGISTRARS' DISTRICTS, arranged by COUNTIES and SUPERINTENDENT REGISTRARS' DISTRICTS—*continued.*

No.	REGISTRARS' DISTRICTS.	AREA in Statute Acres.	Population in 1891.	TOTAL. BIRTHS.	TOTAL. DEATHS.	BIRTHS. Including Illegitimate Births. Males.	BIRTHS. Including Illegitimate Births. Females.	BIRTHS. Illegitimate Births. Males.	BIRTHS. Illegitimate Births. Females.	DEATHS. Males.	DEATHS. Females.	Excess of Births over Deaths.
	III.—PROVINCE OF ULSTER—*con.*											
	Armagh Co.											
	129. ARMAGH.											
1	Armagh, *W.*, . . .	13,764	12,453	286	302	141	145	5	10	147	155	16
2	Blackwatertown, . .	16,816	4,721	95	75	53	42	.	.	41	34	20
3	Keady, . . .	35,932	11,162	193	153	89	104	3	.	83	70	40
4	Loughgall, . . .	18,057	6,373	113	94	57	56	4	4	51	43	19
5	Markethill, . . .	25,361	7,188	130	126	70	60	1	3	65	61	4
6	Rich Hill, . . .	16,888	5,608	99	94	52	47	4	1	44	50	5
7	Tynan, . . .	19,760	4,529	96	78	50	46	2	1	32	46	18
	130. BANBRIDGE, part of.											
1	Tandragee, . . .	18,012	6,993	134	113	70	64	2	1	52	61	21
	131. CASTLEBLAYNEY, part of.											
1	Crossmaglen, No. 1, .	18,988	6,822	130	102	56	74	.	1	51	51	28
2	Newtownhamilton, No. 1, .	16,777	5,013	79	53	39	40	.	.	28	25	26
	132. LURGAN, part of.											
1	Lurgan, No. 1, *W.*, . .	6,690	14,439	406	356	182	224	17	10	165	191	50
2	„ No. 2, . .	7,777	4,120	77	44	48	29	.	3	26	18	33
3	Portadown, . . .	11,721	15,146	417	300	218	199	4	4	135	165	117
4	Tartaraghan, . . .	14,145	7,577	122	105	69	53	6	.	54	51	17
	133. NEWRY, part of.											
1	Ballybot, *W.*, . . .	5,136	2,433	47	118	31	16	3	2	59	59	−71
2	Forkill, . . .	11,479	3,709	62	63	35	27	1	.	29	34	−1
3	Meigh, . . .	13,852	5,064	94	81	52	42	.	1	36	45	13
4	Mountnorris, . . .	17,868	4,200	69	55	32	37	1	.	29	26	14
5	Mullaghglass, . . .	16,111	8,358	161	131	77	84	1	3	63	68	30
6	Pointzpass, . . .	7,525	1,969	32	37	17	15	.	1	20	17	−5
	Cavan Co.											
	134. BAILIEBOROUGH.											
1	Bailieborough, *W.*, . .	26,009	6,805	146	111	86	60	2	.	66	45	35
2	Kingscourt, . . .	13,107	3,252	61	46	33	28	.	1	20	26	15
3	Shercock, . . .	11,275	2,754	44	33	18	26	.	1	19	14	11
4	Termon, . . .	21,560	5,229	92	63	49	43	1	.	39	24	29
	135. BAWNBOY, part of.											
1	Ballyconnell, *W.*, . .	30,694	5,461	96	76	48	48	.	1	35	41	20
2	Newtowngore, No. 2, . .	2,313	452	5	7	1	4	.	.	1	6	−2
3	Swanlinbar, . . .	28,901	4,954	63	41	30	33	1	.	23	18	22
	136. CAVAN.											
1	Arvagh, . . .	17,074	4,912	93	51	35	58	1	1	28	23	42
2	Ballyhaise, . . .	19,789	4,421	93	73	55	38	4	.	39	34	20
3	Bellananagh, . . .	22,043	5,620	108	65	45	63	1	1	36	29	43
4	Belturbet, . . .	21,623	5,491	97	71	48	49	.	.	43	28	26
5	Cavan, *W.*, . . .	21,028	7,077	171	143	91	80	1	2	73	70	28
6	Killeshandra, . . .	17,027	3,729	63	61	30	33	1	.	34	27	2
7	Kilnaleck, . . .	21,246	5,425	85	57	46	39	.	1	31	26	28
8	Stradone, . . .	21,244	5,299	95	68	50	45	.	.	39	29	27

BIRTHS AND DEATHS Registered in the Year 1899—REGISTRARS' DISTRICTS, arranged by COUNTIES and SUPERINTENDENT REGISTRARS' DISTRICTS—*continued.*

No.	REGISTRARS' DISTRICTS.	AREA in Statute Acres.	Population in 1891.	TOTAL. BIRTHS.	TOTAL. DEATHS.	BIRTHS. Including Illegitimate Births. Males.	BIRTHS. Including Illegitimate Births. Females.	BIRTHS. Illegitimate Births. Males.	BIRTHS. Illegitimate Births. Females	DEATHS. Males.	DEATHS. Females.	Excess of Births over Deaths.
	III.—PROVINCE OF ULSTER—*con.*											
	137. COOTEHILL, part of.											
1	Cootehill, *W.*	21,216	6,395	107	100	53	54	4	1	50	50	7
2	Drum, No. 2,	21,513	5,014	90	56	53	37	.	.	22	34	34
3	Tullyvin,	26,654	6,683	85	79	47	38	1	.	34	45	6
	138. ENNISKILLEN, part of.											
1	Holywell, No. 2,	40,507	6,397	108	71	55	53	.	1	36	35	37
	139. GRANARD, part of.											
1	Finnea, No. 2,	12,720	3,406	49	43	27	22	.	.	21	22	6
2	Scrabby, No. 1,	7,561	2,206	35	31	16	19	.	.	16	15	4
	140. OLDCASTLE, part of.											
1	Ballyjamesduff,	19,483	5,525	113	62	60	53	.	.	23	39	51
2	Virginia,	22,438	5,410	104	64	55	49	1	1	35	29	40
	Donegal Co.											
	141. BALLYSHANNON, part of.											
1	Ballintra,	16,067	2,398	30	38	13	17	.	.	18	20	—8
2	Ballyshannon, *W.*,	25,440	7,754	139	121	72	67	3	5	56	65	18
	142. DONEGAL.											
1	Donegal, *W.*,	43,421	5,785	97	82	48	49	1	.	37	45	15
2	Dunkineely,	17,561	4,086	86	47	45	41	1	2	22	25	39
3	Laghy,	29,492	4,316	78	54	38	40	.	.	22	32	24
4	Mountcharles,	33,930	6,160	222	76	101	121	.	1	42	34	146
5	Pettigoe,	35,999	2,544	33	24	23	10	1	1	10	14	9
	143. DUNFANAGHY.											
1	Crossroads,	51,363	5,471	140	82	75	65	4	.	35	47	58
2	Dunfanaghy, *W.*,	32,215	4,739	95	64	57	38	1	.	31	33	31
3	Gweedore,	41,314	5,116	124	65	60	64	.	.	39	26	59
4	Tory Island,	785	348	10	1	5	5	.	.	.	1	9
	144. GLENTIES.											
1	Ardara,	44,784	5,338	110	53	60	50	.	.	28	25	57
2	Carrick,	45,589	5,658	117	70	56	61	.	1	36	34	47
3	Doocharry,	49,391	4,088	82	54	44	38	.	.	29	25	28
4	Dunglow, No. 1,	29,187	4,000	67	40	37	30	.	.	18	22	27
5	„ No. 2,	22,757	6,721	194	74	93	101	.	.	44	30	120
6	Glenties, *W.*,	43,238	4,272	58	74	28	30	.	.	35	39	—16
7	Killybegs,	22,533	4,142	68	46	34	34	.	1	27	19	22
	145. INISHOWEN.											
1	Buncrana,	35,613	5,705	131	82	75	56	.	.	37	45	49
2	Carndonagh, *W.*,	35,338	5,219	125	103	63	62	.	2	51	52	22
3	Clonmany,	23,381	4,707	100	52	51	49	.	1	28	24	48
4	Malin,	26,399	6,223	114	64	64	50	.	1	35	29	50
5	Moville,	38,681	8,605	167	136	87	80	.	.	71	65	31
	146. LETTERKENNY.											
1	Church Hill,	60,138	4,651	80	80	43	37	1	1	40	40	.
2	Letterkenny, *W.*,	22,480	6,089	133	122	67	66		3	62	60	11
3	Manorcunningham,	18,619	3,210	57	46	33	24	2	.	22	24	11

BIRTHS AND DEATHS Registered in the Year 1899—REGISTRARS' DISTRICTS, arranged by COUNTIES and SUPERINTENDENT REGISTRARS' DISTRICTS—*continued.*

No.	REGISTRARS' DISTRICTS.	AREA in Statute Acres.	Population in 1891.	TOTAL BIRTHS.	TOTAL DEATHS.	BIRTHS. Including Illegitimate Births. Males.	BIRTHS. Including Illegitimate Births. Females.	BIRTHS. Illegitimate Births. Males.	BIRTHS. Illegitimate Births. Females.	DEATHS. Males.	DEATHS. Females.	Excess of Births over Deaths.
	III.—PROVINCE OF ULSTER—*con.*											
	147. LONDONDERRY, part of.											
1	Burt, ...	20,271	3,163	65	32	31	34	1	1	16	16	33
2	Kilderry, ...	20,538	3,069	56	42	28	28	.	.	17	25	14
3	Killea, ...	18,145	3,542	79	52	37	42	4	1	24	28	27
	148. MILLFORD.											
1	Fanad, ...	26,817	5,552	114	55	52	62	.	.	25	30	59
2	Kilmacrenan and Millford, *W.*,	28,658	4,394	87	76	47	40	.	.	40	36	11
3	Rathmelton, ...	19,553	4,419	70	55	38	32	1	2	26	29	15
4	Rathmullan, ...	11,838	2,706	49	36	30	19	.	.	23	13	13
5	Rosguill, ...	24,468	4,737	97	31	49	48	2	.	14	17	66
	149. STRABANE, part of.											
1	Castlefinn, ...	28,532	6,287	137	104	77	60	5	.	52	52	33
2	Raphoe, ...	24,571	5,313	102	51	52	50	.	1	24	27	51
	150. STRANORLAR.											
1	Cloghan, ...	53,964	5,062	81	76	43	38	2	.	39	37	5
2	Killygordon, ...	36,760	4,208	82	55	40	42	2	4	28	27	27
3	Stranorlar, *W.* .	30,428	5,838	109	97	62	47	4	2	55	42	12
	Down Co.											
	151. BANBRIDGE, part of.											
1	Ballyward, ...	24,729	7,321	122	112	55	67	.	1	51	61	10
2	Banbridge, *W.* . .	24,693	15,477	389	327	191	198	18	6	151	176	62
3	Crossgar, ...	16,269	3,595	64	59	32	32	1	5	21	38	5
4	Dromore, ...	15,002	7,651	179	134	93	86	5	4	72	62	45
5	Loughbrickland, . .	26,445	6,504	128	79	72	56	3	1	38	41	49
	152. BELFAST, part of.*											
1	Belfast Urban, No. 11,	17,157	19,881	2,932	1,500	1,474	1,458	22	23	709	791	1,432
2	,, ,, 12,		23,282									
3	,, ,, 13,		6,804									
4	,, ,, 14,		362									
5	Castlereagh, No. 1, .		7,047	136	87	78	58	2	1	42	45	49
6	,, ,, 2,											
	153. DOWNPATRICK.											
1	Ballynahinch, . . .	28,208	8,105	168	125	78	90	4	8	57	68	43
2	Clough, ...	23,874	6,804	127	102	66	61	2	1	34	68	25
3	Downpatrick, *W.* . .	18,727	7,000	158	192	80	78	8	4	104	88	—34
4	Killough, ...	17,345	4,186	73	61	41	32	.	2	29	32	12
5	Killyleagh, ...	25,671	8,392	169	154	85	84	5	2	75	79	15
6	Portaferry, ...	16,041	5,135	112	94	56	56	3	3	37	57	18
7	Strangford, ...	17,575	3,614	77	54	43	34	2	2	25	29	23
	154. KILKEEL.											
1	Bryansford, ...	21,422	4,524	103	82	56	47	1	1	38	44	21
2	Kilkeel, No. 1, . .	28,502	5,964	164	100	92	72	1	2	49	51	64
3	,, No. 2, *W.* . .	19,376	4,908	106	110	53	53	3	2	49	61	—4
4	Rosstrevor, ...	12,534	2,785	52	34	25	27	.	1	16	18	18
	155. LISBURN, part of.											
1	Annahilt, ...	17,647	4,627	75	77	39	36	2	1	37	40	—2
2	Ballylesson, ...	11,961	4,055	109	79	54	55	.	.	46	33	30
3	Drumbeg, ...	10,379	4,636	71	68	35	36	.	.	37	31	3
4	Hillsborough, . .	18,777	7,017	130	128	67	63	2	.	62	66	2
5	Saintfield, ...	12,572	3,390	76	61	48	28	1	1	23	33	15

* See note page 60.

BIRTHS AND DEATHS Registered in the year 1899—REGISTRARS' DISTRICTS, arranged by COUNTIES and SUPERINTENDENT REGISTRARS' DISTRICTS—*continued.*

No.	REGISTRARS' DISTRICTS.	Area in Statute Acres.	Population in 1891.	TOTAL. BIRTHS.	TOTAL. DEATHS.	BIRTHS. Including Illegitimate Births. Males.	BIRTHS. Including Illegitimate Births. Females.	BIRTHS. Illegitimate Births. Males.	BIRTHS. Illegitimate Births. Females.	DEATHS. Males.	DEATHS. Females.	Excess of Births over Deaths.
	III.—PROVINCE OF ULSTER—*con.*											
	156. LURGAN, part of.											
1	Moira,	15,441	5,979	105	92	56	49	.	3	36	56	13
2	Waringstown,	11,852	7,002	149	113	72	77	1	4	56	57	36
	157. NEWRY, part of.											
1	Donaghmore,	13,526	2,903	46	41	18	28	1	.	17	24	5
2	Newry, No. 1,	2,780	6,493	187	112	93	94	5	1	51	61	75
3	„ „ 2,	8,641	10,057	236	191	135	101	3	1	84	107	45
4	Rathfryland,	27,835	7,590	140	109	68	72	2	2	51	58	31
5	Warrenpoint,	13,222	5,358	93	93	53	40	1	.	43	50	.
	158. NEWTOWNARDS.											
1	Bangor,	17,017	7,634	225	146	122	103	3	5	63	83	79
2	Comber,	16,650	5,565	145	72	82	63	1	4	33	39	73
3	Donaghadee,	9,593	5,050	121	98	58	63	1	1	37	61	23
4	Greyabbey,	18,674	6,558	160	115	80	80	3	5	52	63	45
5	Kilmood,	14,606	3,901	95	80	55	40	.	3	35	45	15
6	Newtownards, *W.*,	17,350	12,578	330	285	180	150	20	14	129	156	45
	Fermanagh Co.											
	159. BALLYSHANNON, part of.											
1	Belleek,	31,679	5,120	76	79	44	32	.	.	44	35	—3
2	Church Hill,	26,708	2,030	33	25	18	15	.	.	11	14	8
	160. CLONES, part of.											
1	Newtown Butler,	21,731	4,356	74	65	34	40	.	.	39	26	9
2	Rosslea,	23,972	4,567	83	60	40	43	.	.	22	38	23
	161. ENNISKILLEN, part of.											
1	Ely,	40,258	4,639	56	66	26	30	.	.	37	29	—10
2	Enniskillen, *W.*,	30,628	10,649	230	210	130	100	7	4	101	109	20
3	Florencecourt,	41,563	5,876	88	92	50	38	3	.	59	33	—4
4	Holywell, No. 1,	9,090	1,016	19	15	10	9	.	.	9	6	4
5	Lisbellaw,	10,622	2,007	39	21	19	20	1	.	15	6	18
6	Tempo,	24,955	4,534	77	63	49	28	4	1	39	24	14
	162. IRVINESTOWN, part of.											
1	Clonelly,	7,943	1,284	20	12	14	6	.	.	6	6	8
2	Ederney,	31,841	5,710	102	47	54	48	2	1	17	30	55
3	Irvinestown, *W.*,	17,966	4,308	67	72	34	33	2	3	40	32	—5
	163. LISNASKEA.											
1	Brookeborough,	35,197	5,315	98	68	52	46	.	.	30	38	30
2	Derrylin,	26,980	5,648	96	75	42	54		.	46	29	21
3	Lisnaskea, *W.*	25,418	4,641	91	89	51	40	2	4	49	40	2
4	Maguiresbridge,	11,114	2,470	57	36	30	27	1	4	12	24	21
	Londonderry Co.											
	164. COLERAINE.											
1	Aghadowey,	28,041	5,927	112	106	57	55	3	2	46	60	6
2	Articlave,	34,187	12,837	67	56	30	37	4	5	23	33	11
3	Coleraine, *W.*,			225	200	109	116	8	9	91	109	25
4	Garvagh,	25,080	5,127	98	69	46	52	.	2	34	35	29
5	Kilrea,	22,362	6,765	114	102	59	55	1	.	60	42	12
6	Portstewart,	9,116	2,761	54	23	32	22	1	.	10	13	31

BIRTHS AND DEATHS Registered in the Year 1899—REGISTRARS' DISTRICTS, arranged by COUNTIES and SUPERINTENDENT REGISTRARS' DISTRICTS—*continued.*

No.	REGISTRARS' DISTRICTS.	AREA in Statute Acres.	Population in 1891.	TOTAL. BIRTHS.	TOTAL. DEATHS.	BIRTHS. Including Illegitimate Births. Males.	BIRTHS. Including Illegitimate Births. Females.	BIRTHS. Illegitimate Births. Males.	BIRTHS. Illegitimate Births. Females.	DEATHS. Males.	DEATHS. Females.	Excess of Births over Deaths.
	III.—PROVINCE OF ULSTER—*con.*											
	165. LIMAVADY.											
1	Ballykelly,	30,329	5,524	97	59	50	47	2	1	34	25	3[illegible]
2	Bellarena,	26,040	3,616	78	56	43	35	1	1	33	23	[illegible]
3	Dungiven,	42,318	5,259	109	80	52	57	1	2	46	34	[illegible]
4	Feeny,	29,653	2,889	53	46	27	26	.	.	24	22	[illegible]
5	Limavady, *W.*,	24,371	6,081	144	96	84	60	4	5	49	47	4[illegible]
	166. LONDONDERRY, part of.											
1	Claudy,	30,304	5,569	85	79	37	48	1	.	39	40	[illegible]
2	Eglinton,	25,290	4,588	71	65	23	48	1	2	25	40	[illegible]
3	Londonderry Urban, No. 1,	482	7,926	241	182	112	129	4	7	79	103	5[illegible]
4	" " No. 2,	882	19,230	633	471	325	308	4	7	243	228	162
5	Lower Liberties,	7,503	2,412	69	36	36	33	1	.	13	23	33
6	Upper "	3,906	843	17	5	6	11	.	.	2	3	12
7	Waterside Urban, *W.*,	800	6,044	*280	227	153	127	12	11	102	125	53
8	Waterside Rural,	16,005	3,635									
	167. MAGHERAFELT.											
1	Bellaghy,	26,352	10,958	188	138	97	91	3	5	64	74	50
2	Draperstown,	41,065	7,421	144	120	72	72	2	.	61	59	24
3	Maghera,	34,799	9,578	183	141	102	81	3	3	70	71	42
4	Magherafelt, *W.*,	22,496	9,186	183	168	94	89	4	10	81	87	15
5	Moneymore,	32,007	7,833	139	105	65	74	8	4	51	54	34
	Monaghan Co.											
	168. CARRICKMACROSS.											
1	Carrickmacross, *W.*,	22,718	6,731	113	71	63	50	1	.	34	37	42
2	Donaghmoyne,	25,347	6,524	117	84	53	64	1	.	40	44	33
3	Raferagh,	17,586	4,579	70	61	41	29	.	.	25	36	9
	169. CASTLEBLAYNEY, part of.											
1	Ballybay,	25,065	7,817	128	123	68	60	1	.	55	68	5
2	Castleblayney, *W.*,	27,432	9,349	169	146	79	90	2	4	81	65	23
3	Crossmaglen, No. 2,	5,806	1,275	18	16	8	10	.	.	6	10	2
4	Newtownhamilton, No. 2,	5,458	1,024	17	8	7	10	1	.	5		9
	170. CLONES, part of.											
1	Clones, *W.*,	27,799	8,913	153	106	80	73	2	2	48	58	47
	171. COOTEHILL, part of.											
1	Dawsongrove,	28,236	5,811	97	76	45	52	.	1	40	36	21
2	Drum, No. 1,	8,227	1,767	29	30	13	16	.	.	16	14	−1
	172. MONAGHAN.											
1	Bragan,	12,388	1,964	29	27	13	16	.	.	15	12	2
2	Castleshane,	23,844	6,246	110	111	51	59	.	.	48	63	−1
3	Glaslough,	23,331	5,206	77	69	36	41	.	.	30	39	8
4	Kilmore,	18,327	4,762	77	77	32	45	1	1	30	47	.
5	Monaghan, *W.*,	17,680	7,907	148	165	73	75	5	4	93	72	−17
6	Scotstown,	29,562	6,331	115	81	61	54	.	.	41	40	34

* See note page 60.

BIRTHS AND DEATHS Registered in the Year 1899—REGISTRARS' DISTRICTS, arranged by COUNTIES and SUPERINTENDENT REGISTRARS' DISTRICTS—*continued.*

No.	REGISTRARS' DISTRICTS.	AREA in Statute Acres.	Population in 1891.	TOTAL BIRTHS.	TOTAL DEATHS.	BIRTHS. Including Illegitimate Births. Males.	BIRTHS. Including Illegitimate Births. Females.	BIRTHS. Illegitimate Births. Males.	BIRTHS. Illegitimate Births. Females.	DEATHS. Males.	DEATHS. Females.	Excess of Births over Deaths.
	III.—PROVINCE OF ULSTER—*con.*											
	Tyrone Co.											
	173. CASTLEDERG.											
1	Castlederg, *W.*,	23,762	5,953	106	84	52	54	2	2	46	38	22
2	Drumquin,	22,734	2,873	36	33	19	17	.	.	13	20	3
3	Killeter,	45,289	4,702	77	57	36	41	1	1	28	29	20
	174. CLOGHER.											
1	Aughnacloy,	10,176	2,924	37	34	14	23	.	2	21	13	3
2	Ballygawley,	22,494	4,420	62	60	23	39	2	.	30	30	2
3	Clogher, *W.*,	31,018	5,839	105	109	50	55	2	3	56	53	—4
4	Fivemiletown,	25,597	3,804	71	36	32	39	1	.	22	14	35
	175. COOKSTOWN.											
1	Coagh,	11,180	4,393	84	46	35	49	.	.	19	27	38
2	Cookstown, *W.*,	32,979	11,297	211	154	108	103	7	2	82	72	57
3	Pomeroy,	36,524	6,614	94	98	43	51	1	2	36	62	—4
4	Stewartstown,	16,037	4,857	101	88	43	58	.	1	43	45	13
	176. DUNGANNON.											
1	Benburb,	17,359	4,727	92	85	46	46	.	2	41	44	7
2	Caledon and Ballymagran	18,792	3,777	64	51	32	32	1	2	24	27	13
3	Clonavaddy,	31,576	7,396	83	96	44	39	.	1	48	48	—13
4	Coal Island,	20,322	9,276	199	128	110	89	2	1	64	64	71
5	Dungannon, *W.*,	22,168	11,536	267	217	133	134	4	7	102	115	50
	177. IRVINESTOWN, part of.											
1	Trillick,	24,131	5,103	80	70	48	32	.	2	31	39	10
	178. OMAGH.											
1	Dromore,	22,145	4,308	63	51	35	28	1	1	29	22	12
2	Drumquin,	20,698	3,538	57	34	30	27	1	.	16	18	23
3	Fintona,	27,162	6,531	76	71	35	41	2	2	38	33	5
4	Gortin,	55,597	6,646	97	84	44	53	.	1	44	40	13
5	Omagh, No. 1, *W.*,	39,592	11,927	218	284	105	113	3	11	151	133	—66
6	„ No. 2,	35,489	5,264	62	72	35	27	.	.	35	37	—10
7	Sixmilecross,	29,130	6,173	101	88	57	44	3	2	40	48	13
	179. STRABANE, part of.											
1	Dunnamanagh,	32,091	5,383	107	98	63	44	2	2	51	47	9
2	Newtownstewart,	29,265	6,678	171	88	86	85	1	1	51	37	83
3	Plumb-Bridge,	55,665	5,869	94	57	49	45	1	.	26	31	37
4	Strabane, *W.*,	19,971	9,593	254	192	127	127	15	7	86	106	62

BIRTHS AND DEATHS Registered in the Year 1899—REGISTRARS' DISTRICTS, arranged by COUNTIES and SUPERINTENDENT REGISTRARS' DISTRICTS—*continued.*

No.	REGISTRARS' DISTRICTS.	AREA in Statute Acres.	Population in 1891.	TOTAL BIRTHS.	TOTAL DEATHS.	BIRTHS. Including Illegitimate Births. Males.	BIRTHS. Including Illegitimate Births. Females.	BIRTHS. Illegitimate Births. Males.	BIRTHS. Illegitimate Births. Females.	DEATHS. Males.	DEATHS. Females.	Excess of Births over Deaths.
	IV.—PROVINCE OF CONNAUGHT.											
	Galway Co.											
	180. BALLINASLOE, part of.											
1	Ahascragh,	17,322	1,791	44	24	22	22	.	.	13	11	3[illegible]
2	Ballinasloe, *W.*	20,827	6,361	139	163	80	59	4	.	88	75	—2[illegible]
3	Killaan,	27,618	2,925	62	38	31	31	.	.	18	20	2[illegible]
4	Kiltormer,	27,919	3,094	59	37	26	33	.	.	18	19	22
5	Laurencetown,	31,850	2,392	40	27	23	17	1	.	15	12	13
	181. CLIFDEN.											
1	Clifden, *W.*	40,741	7,493	140	100	70	70	1	2	39	61	40
2	Inishbofin,	3,152	997	26	26	10	16	.	.	14	12	.
3	Rinvyle,	44,754	4,140	106	40	56	50	.	.	25	15	66
4	Roundstone, No. 1,	71,938	3,386	78	21	39	39	.	.	12	9	57
5	„ No. 2,	32,381	4,553	103	36	53	50	.	.	13	23	67
	182. GALWAY.											
1	Galway, No. 1,	10,343	9,583	244	147	124	120	1	2	67	80	97
2	„ No. 2, *W.*	11,015	7,240	197	184	96	101	3	2	88	96	13
3	„ No. 3 (Arran),	11,288	2,907	75	38	38	37	1	.	16	22	37
4	Moycullen,	24,950	2,489	45	33	28	17	.	.	16	17	12
5	Oranmore,	30,312	4,153	81	62	50	31	1	.	32	30	19
6	Spiddle,	63,304	6,072	142	73	73	69	.	.	33	40	69
7	Turloughmore,	46,255	6,275	138	61	72	66	1	.	33	28	77
	183. GLENNAMADDY.											
1	Dunmore,	17,357	2,694	39	24	17	22	.	.	9	15	15
2	Glennamaddy, *W.*	40,162	7,129	126	90	60	66	.	.	44	46	36
3	Williamstown,	42,695	8,663	162	80	82	80	1	1	47	33	82
	184. GORT.											
1	Ardrahan,	36,821	3,712	69	30	31	38	2	.	16	14	39
2	Gort, *W.*	33,288	5,834	115	102	60	55	2	.	52	50	13
3	Kinvarra,	35,939	4,655	78	50	35	43	.	.	31	19	28
	185. LOUGHREA.											
1	Athenry,	56,431	6,447	125	75	59	66	.	.	40	35	50
2	Bullaun,	55,815	4,890	84	52	44	40	.	1	26	26	32
3	Loughrea, *W.*	29,641	5,364	123	101	69	54	3	1	47	54	22
4	Woodford,	56,945	5,543	99	43	45	54	1	.	24	19	56
	186. MOUNTBELLEW.											
1	Clonbrock,	29,957	4,592	88	55	46	42	.	.	25	30	33
2	Killeroran,	31,924	5,732	130	65	81	49	.	.	31	34	65
3	Mountbellew, *W.*	40,502	6,153	148	104	77	71	.	.	57	47	44
	187. OUGHTERARD.											
1	Cloonbur, No. 1,	26,877	4,208	87	54	43	44	.	.	26	28	33
2	„ No. 2,	31,473	1,492	38	10	23	15	.	.	5	5	28
3	Lettermore,	44,300	8,220	222	89	112	110	.	.	39	50	133
4	Oughterard, *W.*	69,639	5,055	108	73	48	60	.	.	37	36	35
	188. PORTUMNA.											
1	Eyrecourt,	31,417	3,734	50	37	31	19	.	.	20	17	13
2	Portumna, No. 1, *W*	30,528	5,353	70	51	38	32	.	1	30	21	19
3	„ No. 2,	15,101	1,276	38	25	17	21	.	.	10	15	13

BIRTHS AND DEATHS Registered in the Year 1899—REGISTRARS' DISTRICTS, arranged by COUNTIES and SUPERINTENDENT REGISTRARS' DISTRICTS—*continued.*

	REGISTRARS' DISTRICTS.	Area in Statute Acres.	Population in 1891.	TOTAL		BIRTHS.				DEATHS.		Excess of Births over Deaths
						Including Illegitimate Births.		Illegitimate Births.				
				BIRTHS.	DEATHS.	Males.	Females.	Males.	Females	Males.	Females.	
	IV.—PROVINCE OF CONNAUGHT—*continued.*											
	189. TUAM.											
1	Abbey, . . .	34,481	4,815	91	48	51	40	.	.	22	26	43
2	Dunmore, . . .	36,442	8,524	152	91	93	59	.	.	44	47	61
3	Headford, . . .	46,490	6,770	141	82	79	62	1	.	38	44	59
4	Tuam, No. 1, *W.* . .	34,401	7,013	127	114	68	59	.	1	54	60	13
5	„ No. 2, . . .	38,835	7,508	144	100	79	65	.	1	48	52	44
	Leitrim Co.											
	190. BALLYSHANNON, part of.											
1	Kinlough, . . .	32,425	7,978	90	75	45	45	1	.	38	37	15
	191. BAWNBOY, part of.											
1	Ballinamore, . . .	26,605	6,615	117	68	56	61	1	.	30	38	49
2	Newtowngore, No. 1, . .	16,183	3,422	52	42	25	27	1	.	24	18	10
	192. CARRICK-ON-SHANNON, part of.											
1	Drumshanbo, . . .	33,789	6,449	112	71	56	56	.	.	36	35	41
2	Jamestown, *W.* . .	29,695	8,218	140	106	69	71	2	2	67	39	34
	193. MANORHAMILTON.											
1	Drumahaire, . . .	31,379	6,637	148	87	77	71	1	1	44	43	61
2	Drumkeeran, . . .	30,973	5,768	85	59	46	39	.	.	30	29	26
3	Lurganboy, . . .	45,802	5,398	71	41	41	30	.	.	19	22	30
4	Manorhamilton, *W.* . .	36,703	7,662	132	112	78	54	1	2	52	60	20
	194. MOHILL.											
1	Carrigallen, . . .	18,542	4,389	73	48	39	34	.	.	24	24	25
2	Mohill, *W.* . . .	26,232	7,445	123	103	65	58	.	.	57	46	20
3	Rinn, ...	29,127	6,407	132	62	67	65	.	.	27	35	70
4	Rowan, . . .	19,055	4,230	90	45	50	40	.	.	22	23	45
	Mayo Co.											
	195. BALLINA.											
1	Ballina, *W.*, . . .	73,845	20,279	306	182	158	148	3	1	92	90	124
2	Crossmolina, . . .	76,567	7,115	110	75	51	59	.	.	44	31	35
	196. BALLINROBE.											
1	Ballinrobe, *W.* . .	36,469	8,663	171	119	94	77	1	.	62	57	52
2	Cappaghduff, . . .	35,778	4,153	90	47	46	44	.	.	26	21	43
3	Cong, ...	32,017	5,458	105	85	58	47	.	.	45	40	20
4	Hollymount, . . .	41,086	6,420	112	68	63	49	.	.	31	37	44
	197. BELMULLET.											
1	Bangor, . . .	79,461	4,441	81	32	39	42	.	.	15	17	49
2	Binghamstown, *W.* . .	31,091	5,339	114	62	60	54	1	2	24	38	52
3	Knocknalower, . .	67,380	4,553	129	94	64	65	3	1	47	47	35

BIRTHS AND DEATHS Registered in the Year 1899—REGISTRARS' DISTRICTS, arranged by COUNTIES and SUPERINTENDENT REGISTRARS' DISTRICTS—*continued.*

No.	REGISTRARS' DISTRICTS.	Area in Statute Acres.	Population in 1891.	TOTAL BIRTHS.	TOTAL DEATHS.	BIRTHS. Including Illegitimate Births. Males.	BIRTHS. Including Illegitimate Births. Females.	BIRTHS. Illegitimate Births. Males.	BIRTHS. Illegitimate Births. Females.	DEATHS. Males.	DEATHS. Females.	Excess of Births over Deaths.
	IV.—PROVINCE OF CONNAUGHT—*continued.*											
	198. CASTLEBAR.											
1	Balla,	43,108	9,859	184	97	100	84	.	.	44	53	87
2	Castlebar, No. 1, *W.*	49,250	12,337	278	213	141	137	.	1	126	87	65
3	„ No. 2,	48,640	6,725	132	85	74	58	.	.	41	44	47
	199. CLAREMORRIS.											
1	Ballindine,	34,551	7,932	168	83	93	75	.	.	39	44	85
2	Ballyhaunis,	41,296	11,764	271	126	128	143	1	.	61	65	145
3	Claremorris, *W.*	34,941	8,728	163	118	75	88	2	.	68	50	45
	200. KILLALA.											
1	Ballycastle,	79,684	5,259	68	34	31	37	.	.	16	18	34
2	Killala, *W.*	25,198	4,031	73	57	34	39	.	2	27	30	16
	201. SWINEFORD.											
1	Foxford,	21,914	6,096	135	79	70	65	.	.	40	39	56
2	Kilkelly,	40,231	11,934	269	135	143	126	1	.	66	69	134
3	Kiltamagh,	22,700	8,292	181	88	86	95	2	.	44	44	93
4	Lowpark,	35,954	10,973	241	117	115	126	.	.	58	59	124
5	Swineford, *W.*	30,695	10,966	232	127	133	99	1	1	62	65	105
	202. WESTPORT.											
1	Achill,	46,740	5,846	173	108	94	79	1	.	60	48	65
2	Ballycroy,	59,684	2,717	66	38	30	36	.	.	15	23	28
3	Islandeady,	32,579	5,231	115	56	54	61	.	.	24	32	59
4	Louisburgh, No. 1,	69,814	7,032	164	64	80	84	1	.	36	28	100
5	„ No. 2,	10,637	142	1	1	1	.	.	.	1	.	.
6	Newport,	63,989	6,150	144	65	76	68	.	1	32	33	79
7	Westport, No. 1, *W.*	42,070	10,097	232	161	139	93	1	1	84	77	71
8	„ No. 2,	20,408	166	3	1	.	3	.	.	.	1	2
	Roscommon Co.											
	203. ATHLONE, part of.											
1	Athlone, No. 2,	16,630	3,120	57	21	25	32	.	.	12	9	36
2	Brideswell,	38,339	5,145	88	57	42	46	.	.	29	28	31
3	Kiltoom,	27,562	3,805	63	39	38	25	.	.	23	16	24
	204. BALLINASLOE, part of.											
1	Creagh,	34,972	4,176	72	56	41	31	.	.	34	22	16
	205. BOYLE, part of.											
1	Ballinameen,	28,698	6,152	98	65	41	47	.	.	30	35	33
2	Ballyfarnan, No. 1,	1,869	505	14	4	5	9	.	.	3	1	10
3	Boyle, No. 1, *W.*	32,570	7,686	158	138	82	76	1	4	68	70	20
4	Keadew,	21,369	4,976	85	58	47	38	.	.	29	29	27
	206. CARRICK-ON-SHANNON, part of.											
1	Aughrim,	37,333	7,494	100	94	53	47	.	.	44	50	6

BIRTHS AND DEATHS Registered in the Year 1899—REGISTRARS' DISTRICTS, arranged by COUNTIES and SUPERINTENDENT REGISTRARS' DISTRICTS—*continued.*

No.	REGISTRARS' DISTRICTS.	Area in Statute Acres.	Population in 1891.	TOTAL BIRTHS.	TOTAL DEATHS.	BIRTHS. Including Illegitimate Births. Males.	BIRTHS. Including Illegitimate Births. Females.	BIRTHS. Illegitimate Births. Males.	BIRTHS. Illegitimate Births. Females.	DEATHS. Males.	DEATHS. Females.	Excess of Births over Deaths.
	IV.—PROVINCE OF CONNAUGHT—*continued.*											
	207. CASTLEREAGH.											
1	Ballaghadereen,	45,700	13,586	287	156	153	134	.	.	93	63	131
2	Castleplunket,	28,528	3,110	40	27	22	18	.	.	16	11	13
3	Castlereagh, *W.*	51,011	13,037	220	110	107	113	.	1	60	50	110
4	Frenchpark,	38,328	7,741	149	92	64	85	.	.	40	52	57
	208. ROSCOMMON.											
1	Athleague,	36,367	4,742	67	50	32	35	.	.	26	24	17
2	Ballyleague,	41,196	6,583	104	86	57	47	.	.	45	41	18
3	Roscommon, *W.*	36,494	6,236	103	100	51	52	.	1	47	53	3
	209. STROKESTOWN.											
1	Elphin,	25,151	4,561	73	66	38	35	.	.	32	34	7
2	Roosky,	33,271	6,736	107	88	55	52	.	.	47	41	19
3	Strokestown, *W.*	31,614	7,161	106	96	53	53	2	.	53	43	10
	Sligo Co.											
	210. BOYLE, part of.											
1	Ballyfarnan, No. 2,	22,892	3,848	63	38	29	34	.	.	19	19	25
2	Boyle, No. 2,	19,796	3,608	53	36	27	26	.	.	19	17	17
3	Gurteen,	32,837	8,577	119	116	65	54	.	.	67	49	3
	211. DROMORE WEST.											
1	Castleconor,	21,947	3,390	94	55	51	43	1	.	34	21	39
2	Easky, *W.*,	42,294	6,822	86	61	42	44	.	.	39	22	25
3	Skreen,	32,822	4,807	64	39	38	26	.	.	25	14	25
	212. SLIGO.											
1	Ballymote,	19,135	4,969	75	57	38	37	.	.	36	21	18
2	Carney, No. 1,	22,087	5,607	125	76	61	64	2	.	40	36	49
3	„ No. 2,	22,469	4,764	80	73	39	41	.	1	31	42	7
4	Collooney,	25,713	4,690	91	68	40	51	.	.	28	40	23
5	Riverstown,	23,562	4,979	76	58	37	39	.	.	28	30	18
6	Sligo, No. 1, *W.*,	16,366	5,958	119	205	63	56	5	1	116	89	—86
7	„ No. 2,	14,476	10,187	242	158	124	118	1	.	77	81	84
	213. TOBERCURRY.											
1	Aclare,	46,178	9,645	209	101	111	98	.	.	53	48	108
2	Coolaney,	34,302	4,166	73	69	35	38	.	.	30	39	4
3	Tobercurry, *W.*,	45,329	8,399	140	113	66	74	.	1	43	70	27

Note.—The Number of Marriages *Registered in each Quarter of the Year* 1899 *will be found stated in the Abstract of Marriages commencing at Page* 24.

TABLES SHOWING THE NUMBER

OF

BIRTHS

AND

DEATHS

REGISTERED IN EACH OF THE FOUR QUARTERS OF THE YEAR,

ALSO

DEATHS AT DIFFERENT AGES,

AND

CAUSES OF DEATH,

IN 1899.

BIRTHS registered in Ireland in the Four Quarters ending
(Exclusive of

	PROVINCES AND COUNTIES.	Area in Statute Acres.	Population in 1891.	MALES AND FEMALES.				
				TOTAL.	Registered in the Quarter ending the last day of			
					March.	June.	Sept.	De-
	IRELAND,	20,327,947	4,704,750	103,900	25,871	27,595	25,745	24,9[illegible]
No.	PROVINCES.							
I.	**LEINSTER,**	4,839,429	1,191,782	26,870	6,607	7,245	6,688	6,3[illegible]
II.	**MUNSTER,**	5,949,260	1,173,643	24,109	5,857	6,553	5,990	5,[illegible]
III.	**ULSTER,**	5,322,334	1,619,814	38,982	9,655	10,324	9,717	9,[illegible]
IV.	**CONNAUGHT,**	4,216,924	719,511	13,939	3,752	3,473	3,350	3,3[illegible]
	I.—PROVINCE OF							
1	CARLOW,	221,458	41,964	847	215	249	196	187
2	DUBLIN,	226,686	416,860	12,055	3,052	3,213	2,977	2,813
3	KILDARE,	418,496	70,206	1,405	360	343	369	333
4	KILKENNY,	509,245	87,496	1,705	384	476	456	389
5	KING'S,	493,263	65,563	1,240	323	310	303	304
6	LONGFORD,	257,770	52,647	901	218	256	208	219
7	LOUTH,	202,174	71,914	1,402	351	376	335	340
8	MEATH,	577,743	76,111	1,354	313	378	349	314
9	QUEEN'S,	424,690	63,855	1,117	254	318	271	274
10	WESTMEATH,	434,626	68,611	1,270	328	339	299	304
11	WEXFORD,	578,321	112,063	2,253	502	619	589	543
12	WICKLOW,	499,957	64,492	1,321	307	368	336	310
	II.—PROVINCE OF							
13	CLARE,	784,956	126,244	2,333	574	649	565	545
14	CORK,	1,838,921	438,432	9,220	2,219	2,491	2,377	2,133
15	KERRY,	1,159,356	179,136	3,829	917	1,027	954	931
16	LIMERICK,	662,973	158,912	3,491	849	952	829	861
17	TIPPERARY,	1,049,851	174,298	3,346	828	910	792	816
18	WATERFORD,	453,203	96,621	1,890	470	524	473	423
	III.—PROVINCE OF							
19	ANTRIM,	711,487	430,865	13,374	3,322	3,421	3,356	3,275
20	ARMAGH,	312,659	137,877	2,842	685	804	704	649
21	CAVAN,	467,025	111,917	2,003	515	545	482	461
22	DONEGAL,	1,190,268	185,635	3,785	976	960	924	925
23	DOWN,	612,093	269,734	7,752	1,920	2,087	1,917	1,828
24	FERMANAGH,	417,665	74,170	1,306	320	341	348	297
25	LONDONDERRY,	513,388	152,009	3,384	835	934	829	786
26	MONAGHAN,	318,806	86,206	1,467	351	421	366	329
27	TYRONE,	778,943	171,401	3,069	731	811	791	736
	IV.—PROVINCE OF							
28	GALWAY,	1,463,430	211,227	4,373	1,158	1,180	1,076	959
29	LEITRIM,	376,510	78,618	1,365	364	351	321	329
30	MAYO	1,327,777	218,698	4,511	1,254	1,016	1,039	1,202
31	ROSCOMMON	607,002	116,552	1,981	504	513	470	494
32	SLIGO.	442,205	94,416	1,709	472	413	444	380

March 31st, June 30th, September 30th, and December 31st, 1899.
still-born).

MALES.					FEMALES.					PROVINCES AND COUNTIES.
Registered in the Quarter ending the last day of				TOTAL.	TOTAL.	Registered in the Quarter ending the last day of				
March.	June	Sept.	Dec.			March.	June.	Sept.	Dec.	
13,248	14,145	13,226	12,732	53,351	50,549	12,623	13,450	12,519	11,957	IRELAND.
										PROVINCES.
3,381	3,690	3,403	3,290	13,764	13,106	3,226	3,555	3,285	3,040	LEINSTER.
3,033	3,438	3,078	2,913	12,462	11,647	2,924	3,115	2,912	2,796	MUNSTER.
4,855	5,231	5,026	4,818	19,930	19,052	4,800	5,093	4,691	4,468	ULSTER.
1,979	1,786	1,719	1,711	7,195	6,744	1,773	1,687	1,631	1,653	CONNAUGHT.
LEINSTER.										
115	129	106	105	455	392	100	120	90	82	CARLOW.
1,499	1,630	1,458	1,428	6,015	6,040	1,553	1,583	1,519	1,385	DUBLIN.
174	183	196	172	725	680	186	160	173	161	KILDARE.
205	260	238	204	907	798	179	216	218	185	KILKENNY.
177	138	162	142	619	621	146	172	141	162	KING'S.
109	135	108	124	476	425	109	121	100	95	LONGFORD.
185	173	166	176	700	702	166	203	169	164	LOUTH.
183	199	179	149	710	644	130	179	170	165	MEATH.
143	169	134	141	587	530	111	149	137	133	QUEEN'S.
189	172	146	165	672	598	139	167	153	139	WESTMEATH.
245	309	312	311	1,177	1,076	257	310	277	232	WEXFORD.
157	193	198	173	721	600	150	175	158	137	WICKLOW.
MUNSTER.										
286	352	285	269	1,192	1,141	288	297	280	276	CLARE.
1,169	1,321	1,229	1,137	4,856	4,364	1,050	1,170	1,148	996	CORK.
483	551	475	445	1,954	1,875	434	476	479	486	KERRY.
412	494	424	416	1,746	1,745	437	458	405	445	LIMERICK.
427	448	426	424	1,725	1,621	401	462	366	392	TIPPERARY.
256	272	239	222	989	901	214	252	234	201	WATERFORD.
ULSTER.										
1,669	1,742	1,767	1,675	6,853	6,521	1,653	1,679	1,589	1,600	ANTRIM.
335	394	364	345	1,438	1,404	350	410	340	304	ARMAGH.
247	279	257	248	1,031	972	268	266	225	213	CAVAN.
498	495	461	504	1,958	1,827	478	465	463	421	DONEGAL.
970	1,095	978	942	3,985	3,767	950	992	939	886	DOWN.
166	193	176	162	697	609	154	148	172	135	FERMANAGH.
433	437	420	421	1,711	1,673	402	497	409	365	LONDONDERRY.
166	200	182	175	723	744	185	221	184	154	MONAGHAN.
371	396	421	346	1,534	1,535	360	415	370	390	TYRONE.
CONNAUGHT.										
625	612	560	482	2,279	2,094	533	568	516	477	GALWAY.
196	187	158	173	714	651	168	164	163	156	LEITRIM.
651	519	536	624	2,330	2,181	603	497	503	578	MAYO.
262	259	248	237	1,006	975	242	254	222	257	ROSCOMMON.
245	209	217	195	866	843	227	204	227	185	SLIGO.

BIRTHS registered in Ireland in the Four Quarters ending

I.—PROVINCE OF

No.	Superintendent Registrars' Districts.	Area in Statute Acres.	Population in 1891.	Males and Females. Total.	Registered in the Quarter ending the last day of March.	June.	Sept.	Dec.
	Carlow Co.							
1	Baltinglass, part of,	33,392	5,185	102	27	24	27	24
2	Carlow, do.,	162,972	32,783	683	174	200	160	149
3	New Ross, do.,	25,094	3,996	62	14	25	9	14
	Dublin Co.							
4	Balrothery,	84,071	18,087	386	119	95	86	86
5	Celbridge, part of,	26,237	5,242	112	33	30	26	23
6	Dublin, North,	41,192	148,996	5,005	1,227	1,349	1,267	1,162
7	Dublin, South,	48,190	200,709	5,621	1,427	1,503	1,353	1,338
8	Rathdown, part of,	26,996	43,826	931	246	236	245	204
	Kildare Co.							
9	Athy, part of,	113,111	18,915	345	99	77	89	80
10	Baltinglass, do.,	17,153	2,262	39	12	10	7	10
11	Celbridge, do.,	53,697	9,314	187	40	61	49	37
12	Edenderry, do.,	69,434	6,092	110	25	34	24	27
13	Naas, do.,	165,101	33,623	724	184	161	200	179
	Kilkenny Co.							
14	Callan, part of,	62,148	9,040	180	40	49	47	44
15	Carrick-on-Suir, do.,	32,120	5,121	80	21	18	18	23
16	Castlecomer,	57,820	11,499	263	54	76	76	57
17	Kilkenny,	110,943	25,457	511	135	134	109	133
18	New Ross, part of,	28,358	4,062	72	15	20	21	16
19	Thomastown,	107,577	14,876	290	59	75	93	63
20	Urlingford, part of,	52,998	6,433	130	31	35	41	23
21	Waterford, do.	57,281	11,008	179	29	69	51	30
	King's Co.							
22	Edenderry, part of,	81,061	8,087	163	42	38	49	34
23	Mountmellick, do.,	24,548	3,060	57	14	12	12	19
24	Parsonstown, do.,	193,244	25,754	488	125	134	128	101
25	Roscrea, do.,	55,565	6,435	112	34	29	16	33
26	Tullamore, do.,	138,845	22,227	420	108	97	98	117
	Longford Co							
27	Ballymahon, part of,	69,733	10,673	166	48	36	41	41
28	Granard, do.,	77,964	17,010	292	68	89	64	71
29	Longford,	110,073	24,964	443	102	131	103	107
	Louth Co.							
30	Ardee, part of,	65,909	13,143	235	55	59	49	72
31	Drogheda, do.,	41,850	21,773	400	103	123	88	86
32	Dundalk,	94,415	36,998	767	193	194	198	182
	Meath Co.							
33	Ardee, part of,	30,309	3,629	53	12	11	22	8
34	Drogheda, do.,	57,156	7,439	136	33	33	36	34
35	Dunshaughlin,	106,822	8,593	154	32	52	41	29
36	Edenderry, part of,	21,914	2,442	38	12	8	10	8
37	Kells,	103,426	15,586	262	54	72	54	82
38	Navan,	94,474	16,099	322	72	83	91	76
39	Oldcastle, part of,	44,122	6,312	101	29	27	26	19
40	Trim,	119,520	16,011	288	69	92	69	58

March 31st, June 30th, September 30th, and December 31st, 1899—*continued.*

LEINSTER.

MALES.					FEMALES.					SUPERINTENDENT REGISTRARS' DISTRICTS.
Registered in the Quarter ending the last day of				TOTAL.	TOTAL.	Registered in the Quarter ending the last day of				
March.	June.	Sept.	Dec.			March.	June.	Sept.	Dec.	
										Carlow Co.
17	10	9	10	46	56	10	14	18	14	BALTINGLASS, part of.
92	109	92	92	385	298	82	91	68	57	CARLOW, do.
6	10	5	3	24	38	8	15	4	11	NEW ROSS, do.
										Dublin Co.
55	44	48	47	194	192	64	51	38	39	BALROTHERY.
11	19	15	12	57	55	22	11	11	11	CELBRIDGE, part of.
613	685	636	582	2,516	2,489	614	664	631	580	DUBLIN, NORTH.
694	752	645	690	2,781	2,840	733	751	708	648	DUBLIN, SOUTH.
126	130	114	97	467	464	120	106	131	107	RATHDOWN, part of.
										Kildare Co.
45	43	44	46	178	167	54	34	45	34	ATHY, part of.
5	4	6	2	17	22	7	6	1	8	BALTINGLASS, do.
17	27	29	22	95	92	23	34	20	15	CELBRIDGE, do.
15	18	16	16	65	45	10	16	8	11	EDENDERRY, do.
92	91	101	86	370	354	92	70	99	93	NAAS, do.
										Kilkenny Co.
16	31	28	23	98	82	24	18	19	21	CALLAN, part of.
9	9	8	9	35	45	12	9	10	14	CARRICK-ON-SUIR, do.
28	46	41	30	145	118	26	30	35	27	CASTLECOMER.
76	73	57	73	279	232	59	61	52	60	KILKENNY.
9	13	10	10	42	30	6	7	11	6	NEW ROSS, part of.
37	39	46	32	154	136	22	36	47	31	THOMASTOWN.
20	16	26	10	72	58	11	19	15	13	URLINGFORD, part of.
10	33	22	17	82	97	19	36	29	13	WATERFORD, do.
										King's Co.
27	18	23	16	84	79	15	20	26	18	EDENDERRY, part of.
8	5	6	8	27	30	6	7	6	11	MOUNTMELLICK, do.
65	66	66	45	242	246	60	3	62	56	PARSONSTOWN, do.
16	12	8	15	51	61	18	17	8	18	ROSCREA, do.
61	37	59	58	215	205	47	60	39	59	TULLAMORE, do.
										Longford Co.
24	20	21	22	87	79	24	16	20	19	BALLYMAHON, part of.
37	44	32	36	149	143	31	45	32	35	GRANARD, do.
48	71	55	66	240	203	54	60	48	41	LONGFORD.
										Louth Co.
26	30	29	39	124	111	29	29	20	33	ARDEE, part of.
47	54	44	45	190	210	56	69	44	41	DROGHEDA, do.
112	89	93	92	386	381	81	105	105	90	DUNDALK.
										Meath Co.
8	5	13	4	30	23	4	6	9	4	ARDEE, part of.
19	18	20	15	72	64	14	15	16	19	DROGHEDA, do.
18	30	16	12	76	78	14	22	25	17	DUNSHAUGHLIN.
9	5	3	3	20	18	3	3	7	5	EDENDERRY, part of.
25	39	29	38	131	131	29	33	25	44	KELLS.
41	47	46	42	176	146	31	36	45	34	NAVAN.
20	12	12	7	51	50	9	15	14	12	OLDCASTLE, part of.
43	43	40	28	154	134	26	49	29	30	TRIM.

BIRTHS registered in Ireland in the Four Quarters ending

I.—PROVINCE OF

No.	SUPERINTENDENT REGISTRARS' DISTRICTS.	Area in Statute Acres.	Population in 1891.	MALES AND FEMALES. Total.	Registered in the Quarter ending the last day of March.	June.	Sept.	Dec.
	Queen's Co.							
41	ABBEYLEIX,	127,042	19,080	311	66	87	69	89
42	ATHY, part of,	48,020	6,720	107	28	31	19	29
43	CARLOW, do.,	36,973	5,320	109	26	38	17	28
44	MOUNTMELLICK, part of,	176,081	26,391	511	118	143	144	106
45	ROSCREA, do.,	36,574	4,344	79	16	19	22	22
	Westmeath Co.							
46	ATHLONE, part of,	68,308	17,719	370	102	86	85	97
47	BALLYMAHON do.,	30,410	3,967	63	25	8	16	14
48	DELVIN,	74,329	9,365	167	46	49	33	38
49	GRANARD, part of,	36,428	4,322	61	15	23	15	8
50	MULLINGAR,	208,601	30,614	550	126	151	139	134
51	TULLAMORE, part of,	16,550	2,624	59	14	22	11	12
	Wexford Co.							
52	ENNISCORTHY,	193,251	33,279	653	151	171	158	173
53	GOREY,	130,031	18,156	330	67	104	90	69
54	NEW ROSS, part of,	123,738	25,486	511	119	139	142	111
55	WEXFORD,	126,301	35,142	759	165	205	199	190
	Wicklow Co.							
56	BALTINGLASS, part of,	103,806	11,212	195	48	59	44	44
57	NAAS, do.,	51,087	3,355	60	17	13	18	12
58	RATHDOWN, do.,	34,502	12,253	245	63	66	63	53
59	RATHDRUM,	227,487	27,626	627	137	172	164	154
60	SHILLELAGH,	83,075	10,046	194	42	58	47	47

II.—PROVINCE OF

	Clare Co.							
61	BALLYVAGHAN,	71,452	4,387	63	14	17	15	17
62	CORROFIN,	61,386	5,699	87	17	26	21	23
63	ENNIS,	112,505	21,771	419	113	111	103	92
64	ENNISTIMON,	99,281	20,108	370	84	106	92	88
65	KILLADYSERT,	62,319	10,503	199	49	68	46	36
66	KILRUSH,	136,788	31,423	635	145	175	154	161
67	LIMERICK, part of,	68,700	8,943	138	44	32	30	32
68	SCARRIFF,	86,320	11,715	242	59	58	61	64
69	TULLA,	86,225	11,695	180	49	56	43	32
	Cork Co.							
70	BANDON,	101,345	20,180	377	82	94	119	82
71	BANTRY,	106,855	14,940	317	75	89	84	69
72	CASTLETOWN,	73,445	12,389	294	69	80	66	79
73	CLONAKILTY,	80,465	21,955	383	83	110	84	106
74	CORK,	169,732	132,792	3,168	809	858	834	667
75	DUNMANWAY,	103,917	15,197	333	76	96	80	81

March 31st, June 30th, September 30th, and December 31st, 1899—*continued.*

LEINSTER—*continued.*

MALES.					FEMALES.					SUPERINTENDENT REGISTRARS' DISTRICTS.
Registered in the Quarter ending the last day of				TOTAL.	TOTAL.	Registered in the Quarter ending the last day of				
March.	June.	Sept.	Dec.			March.	June.	Sept.	Dec.	
										Queen's Co.
40	45	32	47	164	147	26	42	37	42	ABBEYLEIX.
14	17	9	14	54	53	14	14	10	15	ATHY, part of.
16	19	7	15	57	52	10	10	10	13	CARLOW, do.
64	77	75	53	269	242	54	66	69	53	MOUNTMELLICK, part of.
9	11	11	12	43	36	7	8	11	10	ROSCREA, do.
										Westmeath Co.
63	43	37	44	187	183	39	43	48	53	ATHLONE, part of.
11	3	9	7	30	33	14	5	7	7	BALLYMAHON, do.
26	29	14	22	91	76	20	20	19	17	DELVIN.
9	8	7	6	30	31	6	15	8	2	GRANARD, part of.
72	79	73	82	306	244	54	72	66	52	MULLINGAR.
8	10	6	4	28	31	6	12	5	8	TULLAMORE, part of.
										Wexford Co.
82	86	73	101	342	311	69	85	85	72	ENNISCORTHY.
35	57	42	36	170	160	32	47	48	33	GOREY.
43	70	79	57	249	262	76	69	63	54	NEW ROSS, part of.
85	96	118	117	416	343	80	109	81	73	WEXFORD.
										Wicklow Co.
27	29	24	22	102	93	21	30	20	22	BALTINGLASS, part of.
10	6	12	6	34	26	7	7	6	6	NAAS, do.
26	34	34	33	127	118	37	32	29	20	RATHDOWN, do.
73	89	100	89	351	276	64	83	64	65	RATHDRUM.
21	35	28	23	107	87	21	23	19	24	SHILLELAGH.

MUNSTER.

										Clare Co.
6	6	11	8	31	32	8	11	4	9	BALLYVAGHAN.
11	16	14	12	53	34	6	10	7	11	CORROFIN.
49	49	49	46	193	226	64	62	54	46	ENNIS.
35	60	45	44	184	186	49	46	47	44	ENNISTIMON.
28	37	24	18	107	92	21	31	22	18	KILLADYSERT.
79	103	76	76	334	301	66	72	78	85	KILRUSH.
25	19	16	15	75	63	19	13	14	17	LIMERICK, part of.
31	31	30	32	124	118	28	27	31	32	SCARRIFF.
22	31	20	18	91	89	27	25	23	14	TULLA.
										Cork Co.
41	56	68	42	207	170	41	38	51	40	BANDON.
40	43	45	37	165	152	35	46	39	32	BANTRY.
41	37	30	43	151	143	28	43	36	36	CASTLETOWN.
47	57	45	70	219	164	36	53	39	36	CLONAKILTY.
414	435	437	344	1,630	1,538	395	423	397	323	CORK.
45	50	52	42	189	144	31	46	28	39	DUNMANWAY.

BIRTHS registered in Ireland in the Four Quarters ending

XI.—PROVINCE OF

No.	SUPERINTENDENT REGISTRARS' DISTRICTS.	Area in Statute Acres.	Population in 1891.	MALES AND FEMALES. Total.	Registered in the Quarter ending the last day of March.	June.	Sept.	Dec.
	Cork Co.—*continued.*							
76	FERMOY,	148,360	25,533	477	123	135	131	[illegible]
77	KANTURK,	185,685	26,171	528	133	141	117	137
78	KILMALLOCK, part of,	19,384	4,225	116	26	36	28	26
79	KINSALE,	79,651	18,828	357	91	84	89	93
88	MACROOM,	179,108	26,088	527	121	135	150	121
81	MALLOW,	149,565	23,405	533	125	151	132	125
82	MIDDLETON,	109,266	23,998	420	93	96	132	99
83	MILLSTREET,	74,905	12,163	237	60	62	49	66
84	MITCHELSTOWN, part of,	48,406	9,852	190	45	57	41	47
85	SKIBBEREEN,	115,024	28,450	602	128	187	149	138
86	SKULL,	57,169	11,233	195	38	45	51	61
87	YOUGHAL, part of,	36,639	11,043	166	42	35	41	48
	Kerry Co.							
88	CAHERSIVEEN,	197,545	23,854	468	101	136	111	120
89	DINGLE,	125,278	19,021	513	145	145	121	102
90	KENMARE,	198,152	16,319	293	60	95	65	73
91	KILLARNEY,	251,287	40,558	881	199	246	230	206
92	LISTOWEL, part of,	165,247	34,597	730	165	191	199	175
93	TRALEE,	231,847	44,787	944	247	214	228	255
	Limerick Co.							
94	CROOM,	83,524	12,539	215	44	55	61	55
95	KILMALLOCK, part of,	125,766	23,943	496	129	134	116	117
96	LIMERICK, do.,	109,251	60,049	1,555	405	414	361	375
97	LISTOWEL, do.,	24,672	4,524	106	18	27	27	34
98	MITCHELSTOWN, do.,	38,551	5,890	119	29	40	25	25
99	NEWCASTLE,	143,862	26,505	516	118	147	129	122
100	RATHKEALE,	101,888	17,627	330	72	88	68	102
101	TIPPERARY, part of,	35,659	7,835	154	34	47	42	31
	Tipperary Co.							
102	BORRISOKANE,	81,850	9,180	152	50	34	35	33
103	CALLAN, part of,	41,863	6,205	112	34	26	21	31
104	CARRICK-ON-SUIR, do.,	26,057	8,616	208	57	49	54	48
105	CASHEL,	156,137	22,183	435	108	119	112	96
106	CLOGHEEN,	117,422	17,022	335	80	105	73	77
107	CLONMEL, part of,	46,952	15,628	330	79	97	73	81
108	NENAGH,	183,088	27,382	480	115	130	121	114
109	PARSONSTOWN, part of,	27,428	2,290	38	7	13	9	9
110	ROSCREA, do.,	57,540	9,069	149	44	37	31	37
111	THURLES,	142,542	25,613	520	107	153	126	134
112	TIPPERARY part of,	144,328	27,951	531	129	133	125	144
113	URLINGFORD, do.,	24,644	3,159	56	18	14	12	12
	Waterford Co.							
114	CARRICK-ON-SUIR, part of,	54,453	5,962	101	26	30	22	23
115	CLONMEL, do.,	40,757	5,146	68	19	25	11	13
116	DUNGARVAN,	94,044	17,021	324	70	87	90	77
117	KILMACTHOMAS,	64,478	8,342	162	41	46	46	29
118	LISMORE,	97,048	15,124	263	83	64	66	50
119	WATERFORD, part of,	68,438	39,300	890	215	249	218	208
120	YOUGHAL, do.,	33,985	5,726	82	16	23	20	23

March 31st, June 30th, September 30th, and December 31st, 1899—*continued.*

MUNSTER—*continued.*

MALES.					FEMALES.					
Registered in the Quarter ending the last day of				Total.	Total.	Registered in the Quarter ending the last day of				Superintendent Registrars' Districts.
March.	June.	Sept.	Dec.			March.	June.	Sept.	Dec.	
										Cork Co.—*continued.*
68	81	58	50	257	220	55	54	73	38	Fermoy.
69	71	55	77	272	256	64	70	62	60	Kanturk.
14	21	17	11	63	53	12	15	11	15	Kilmallock, part of.
51	51	43	45	190	167	40	33	46	48	Kinsale.
62	67	73	66	268	259	59	68	77	55	Macroom.
68	95	72	68	303	230	57	56	60	57	Mallow.
47	52	75	48	222	198	46	44	57	51	Middleton.
30	33	24	34	121	116	30	29	25	32	Millstreet.
21	27	15	30	93	97	24	30	26	17	Mitchelstown, part of.
74	104	78	79	335	267	54	83	71	59	Skibbereen.
18	24	25	31	98	97	20	21	26	30	Skull.
19	17	17	20	73	93	23	18	24	28	Youghal, part of.
										Kerry Co.
58	71	68	58	255	213	43	65	43	62	Cahersiveen.
78	76	58	48	260	253	67	69	63	54	Dingle.
21	54	32	30	137	156	39	41	33	43	Kenmare.
115	142	115	95	467	414	84	104	115	111	Killarney.
78	105	92	84	359	371	87	86	107	91	Listowel, part of.
133	103	110	130	476	468	114	111	118	125	Tralee.
										Limerick Co.
20	25	38	22	105	110	24	30	23	33	Croom.
57	69	59	58	243	253	72	65	57	59	Kilmallock, part of.
203	214	183	181	781	774	202	200	178	194	Limerick, do.
6	13	10	16	45	61	12	14	17	18	Listowel, do.
11	19	14	11	55	64	18	21	11	14	Mitchelstown, do.
56	73	64	66	259	257	62	74	65	56	Newcastle.
40	51	34	51	176	154	32	37	34	51	Rathkeale.
19	30	22	11	82	72	15	17	20	20	Tipperary, part of.
										Tipperary Co.
31	16	16	17	80	72	19	18	19	16	Borrisokane.
13	15	14	18	60	52	21	11	7	13	Callan, part of.
32	27	30	28	117	91	25	22	24	20	Carrick-on-Suir, do.
59	59	61	46	225	210	49	60	51	50	Cashel.
43	47	38	39	167	168	37	58	35	38	Clogheen.
41	47	37	39	164	166	38	50	36	42	Clonmel, part of.
56	62	64	59	241	239	59	68	57	55	Nenagh.
4	5	3	6	18	20	3	8	6	3	Parsonstown, part of.
22	19	24	22	87	62	22	18	7	15	Roscrea, do.
48	74	62	68	252	268	59	79	64	66	Thurles.
67	70	72	75	284	247	62	63	53	69	Tipperary, part of
11	7	5	7	30	26	7	7	7	5	Urlingford, do.
										Waterford Co.
18	15	9	6	48	53	8	15	13	17	Carrick-on-Suir, pt. of.
10	18	6	4	38	30	9	7	5	9	Clonmel, do.
42	48	45	37	172	152	28	39	45	40	Dungarvan.
23	27	24	19	93	69	18	19	22	10	Kilmacthomas.
47	34	37	27	145	118	36	30	29	23	Lismore.
109	121	109	115	454	436	106	128	109	93	Waterford, part of.
7	9	9	14	39	43	9	14	11	9	Youghal, do.

BIRTHS registered in Ireland in the Four Quarters ending

III.—PROVINCE OF

No.	SUPERINTENDENT REGISTRARS' DISTRICTS.	Area in Statute Acres.	Population in 1891.	MALES AND FEMALES. Total.	Registered in the Quarter ending the last day of March.	June.	Sept.	Dec.
	Antrim Co.							
121	ANTRIM, ...	117,127	29,655	744	184	210	187	163
122	BALLYCASTLE, . . .	102,197	14,470	258	54	68	63	73
123	BALLYMENA, . . .	161,162	58,897	1,273	320	315	316	322
124	BALLYMONEY, . . .	121,133	31,162	681	186	183	162	150
125	BELFAST, part of, . . .	32,044	232,854	8,807	2,188	2,219	2,228	2,172
126	LARNE, ...	117,801	33,370	882	224	234	220	204
127	LISBURN, part of, . . .	47,705	26,565	659	152	172	162	173
128	LURGAN, do., . . .	12,318	3,892	70	14	20	18	18
	Armagh Co.							
129	ARMAGH, ...	146,578	52,034	1,012	226	297	264	225
130	BANBRIDGE, part of, . .	18,012	6,993	134	34	40	30	30
131	CASTLEBLAYNEY, do., . .	35,765	11,835	209	47	59	61	42
132	LURGAN, do., . .	40,333	41,282	1,022	285	271	225	241
133	NEWRY, do., . .	71,971	25,733	465	93	137	124	111
	Cavan Co.							
134	BAILIEBOROUGH, . . .	71,951	18,040	343	89	90	80	84
135	BAWNBOY, part of, . .	61,908	10,867	164	44	43	37	40
136	CAVAN, ...	161,074	41,974	805	187	231	200	187
137	COOTEHILL, part of, . .	69,383	18,092	282	76	61	84	61
138	ENNISKILLEN, do., . .	40,507	6,397	108	36	35	19	18
139	GRANARD, do., . .	20,281	5,612	84	21	27	20	16
140	OLDCASTLE, do., . .	41,921	10,935	217	62	58	42	55
	Donegal Co.							
141	BALLYSHANNON, part of, .	41,507	10,152	169	33	57	39	40
142	DONEGAL, ...	160,403	22,891	516	91	116	145	164
143	DUNFANAGHY, . . .	125,677	15,674	369	116	105	63	85
144	GLENTIES, ...	257,479	34,219	696	198	181	174	143
145	INISHOWEN, ...	159,412	30,459	637	169	125	166	177
146	LETTERKENNY, . . .	101,247	13,950	270	61	70	72	67
147	LONDONDERRY, part of, . .	58,954	9,774	200	57	59	37	47
148	MILLFORD, ...	111,334	21,808	417	120	108	98	91
149	STRABANE, part of, . .	53,103	11,600	239	64	72	55	48
150	STRANORLAR, . . .	121,152	15,108	272	67	67	75	63
	Down Co.							
151	BANBRIDGE, part of, . .	107,138	40,548	882	239	232	224	187
152	BELFAST, do., . .	17,157	57,376	3,068	765	788	765	750
153	DOWNPATRICK, . . .	147,441	43,236	884	229	281	186	188
154	KILKEEL, ...	81,834	18,181	425	110	111	116	88
155	LISBURN, part of, . . .	71,336	23,725	461	113	115	116	117
156	LURGAN, do., . . .	27,293	12,981	254	55	73	72	54
157	NEWRY, do., . . .	66,004	32,401	702	169	187	174	172
158	NEWTOWNARDS, . . .	93,890	41,286	1,076	240	300	264	272
	Fermanagh Co.							
159	BALLYSHANNON, part of, .	58,387	7,150	109	26	27	31	25
160	CLONES, do., . .	45,703	8,923	157	40	37	44	36
161	ENNISKILLEN, do., . .	157,116	28,721	509	109	142	134	124
162	IRVINESTOWN, do., . .	57,750	11,302	189	47	50	54	38
163	LISNASKEA, ...	98,709	18,074	342	98	85	85	74

March 31st, June 30th, September 30th, and December 31st, 1899—*continued.*

ULSTER.

MALES.					FEMALES.					SUPERINTENDENT REGISTRARS' DISTRICTS.
Registered in the Quarter ending the last day of				TOTAL.	TOTAL.	Registered in the Quarter ending the last day of				
March.	June.	Sept.	Dec.			March.	June.	Sept.	Dec.	
										Antrim Co.
96	97	96	75	364	380	88	113	91	88	ANTRIM.
31	42	26	39	138	120	23	26	37	34	BALLYCASTLE.
161	167	173	179	680	593	159	148	143	143	BALLYMENA.
100	90	87	76	353	328	86	93	75	74	BALLYMONEY.
1,086	1,152	1,183	1,104	4,505	4,202	1,102	1,087	1,045	1,068	BELFAST, part of.
111	113	111	104	439	443	113	121	109	100	LARNE.
74	90	82	88	334	325	78	82	80	85	LISBURN, part of.
10	11	9	10	40	30	4	9	9	8	LURGAN, do.
										Armagh Co.
107	143	136	126	512	500	119	154	128	99	ARMAGH.
18	22	13	17	70	64	16	18	17	13	BANBRIDGE, part of.
22	28	30	15	95	114	25	31	31	27	CASTLEBLAYNEY, do.
141	123	122	131	517	505	144	148	103	110	LURGAN, do.
47	78	63	56	244	221	46	59	61	55	NEWRY, do.
										Cavan Co.
45	50	44	47	186	157	44	40	36	37	BAILIEBOROUGH.
21	22	16	20	79	85	23	21	21	20	BAWNBOY, part of.
83	115	104	98	400	405	104	116	96	89	CAVAN.
33	37	51	32	153	129	43	24	33	29	COOTEHILL, part of.
20	17	10	8	55	53	16	18	9	10	ENNISKILLEN, do.
12	11	11	9	43	41	9	16	9	7	GRANARD, do.
33	27	21	34	115	102	29	31	21	21	OLDCASTLE, do.
										Donegal Co.
15	29	19	22	85	84	18	28	20	18	BALLYSHANNON, part of.
44	51	73	87	255	261	47	65	72	77	DONEGAL.
57	58	35	47	197	172	59	47	28	38	DUNFANAGHY.
101	87	91	73	352	344	97	94	83	70	GLENTIES.
89	71	72	108	340	297	80	54	94	69	INISHOWEN.
32	39	37	35	143	127	29	31	35	32	LETTERKENNY.
29	27	19	21	96	104	28	32	18	26	LONDONDERRY, part of.
56	59	51	50	216	201	64	49	47	41	MILLFORD.
35	39	28	27	129	110	29	33	27	21	STRABANE, part of.
40	35	36	34	145	127	27	32	39	29	STRANORLAR.
										Down Co.
118	123	111	91	443	439	121	109	113	96	BANBRIDGE, part of.
391	407	385	369	1,552	1,516	374	381	380	381	BELFAST, do.
114	144	94	97	449	435	115	137	92	91	DOWNPATRICK.
55	59	64	48	226	199	55	52	52	40	KILKEEL.
61	57	59	66	243	218	52	58	57	51	LISBURN, part of.
20	42	40	26	128	126	35	31	32	28	LURGAN, do.
84	97	91	95	367	335	85	90	83	77	NEWRY, do.
127	166	134	150	577	499	113	134	130	122	NEWTOWNARDS.
										Fermanagh Co.
16	18	14	14	62	47	10	9	17	11	BALLYSHANNON, part of.
18	18	17	21	74	83	22	19	27	15	CLONES, do.
60	81	69	74	284	225	49	61	65	50	ENNISKILLEN, do.
24	29	28	21	102	87	23	21	26	17	IRVINESTOWN, do.
48	47	48	32	175	167	50	38	37	42	LISNASKEA.

BIRTHS registered in Ireland in the Four Quarters ending

III.—PROVINCE OF

No.	SUPERINTENDENT REGISTRARS' DISTRICTS.	Area in Statute Acres.	Population in 1891.	MALES AND FEMALES. Total.	Registered in the Quarter ending the last day of March.	June.	Sept.	
	Londonderry Co.							
164	Coleraine, ...	113,786	33,417	670	157	188	148	177
165	Limavady, ...	152,711	23,369	481	129	127	123	102
166	Londonderry, part of, .	85,172	50,247	1,396	356	380	356	304
167	Magherafelt, . .	156,719	44,976	837	193	239	202	203
	Monaghan Co.							
168	Carrickmacross, . .	65,651	17,834	300	69	82	93	56
169	Castleblayney, part of, .	63,761	19,465	332	79	94	74	85
170	Clones, do., . .	27,799	8,913	153	32	59	43	19
171	Cootehill, do., . .	36,463	7,578	126	25	32	37	32
172	Monaghan, ...	125,132	32,416	556	146	154	119	137
	Tyrone Co.							
173	Castlederg, . . .	91,785	13,528	219	50	54	54	61
174	Clogher, ...	89,285	16,987	275	72	75	69	59
175	Cookstown, . . .	96,720	27,161	490	126	131	109	124
176	Dungannon, . . .	110,217	36,712	705	157	179	197	172
177	Irvinestown, part of, . .	24,131	5,103	80	20	16	19	25
178	Omagh, ...	229,813	44,387	674	174	189	166	145
179	Strabane, part of, . .	136,992	27,523	626	132	167	177	150

IV.—PROVINCE OF

	Galway Co.							
180	Ballinasloe, part of, . .	125,536	16,563	344	83	91	88	82
181	Clifden, ...	192,966	20,569	453	108	123	119	103
182	Galway, ...	197,467	38,719	922	238	242	237	205
183	Glennamaddy, . . .	100,214	18,486	327	91	108	66	62
184	Gort, ...	106,048	14,201	262	64	73	64	61
185	Loughrea, . . .	198,832	22,244	431	112	105	111	103
186	Mountbellew, . . .	102,383	16,477	366	119	85	87	75
187	Oughterard, . . .	172,289	18,975	455	98	122	131	104
188	Portumna, ...	77,046	10,363	158	49	45	35	29
189	Tuam, ...	190,649	34,630	655	196	186	138	135
	Leitrim Co.							
190	Ballyshannon, part of,	32,425	5,978	90	25	23	20	22
191	Bawnboy, do.,	42,788	10,037	169	35	45	40	49
192	Carrick-on-Shannon, do.,	63,484	14,667	252	69	72	59	52
193	Manorhamilton, . .	144,857	25,465	436	117	101	104	114
194	Mohill, ...	92,956	22,471	418	118	110	98	92

arch 31st, June 30th, September 30th, and December 31st, 1899—*continued.*

LSTER—*continued.*

MALES.					FEMALES.					SUPERINTENDENT REGISTRARS' DISTRICTS.
Registered in the Quarter ending the last day of				TOTAL.	TOTAL.	Registered in the Quarter ending the last day of				
March.	June.	Sept.	Dec.			March.	June.	Sept.	Dec.	
										Londonderry Co.
90	78	78	87	333	337	67	110	70	90	COLERAINE.
60	66	70	60	256	225	69	61	53	42	LIMAVADY.
176	179	173	164	692	704	180	201	183	140	LONDONDERRY, part of.
107	114	99	110	430	407	86	125	103	93	MAGHERAFELT.
										Monaghan Co.
35	42	52	28	157	143	34	40	41	28	CARRICKMACROSS.
30	48	38	46	162	170	49	46	36	39	CASTLEBLAYNEY, part of.
19	30	19	12	80	78	13	29	24	7	CLONES, do.
13	17	13	15	58	68	12	15	24	17	COOTEHILL, do.
69	63	60	74	266	290	77	91	59	63	MONAGHAN.
										Tyrone Co.
30	25	23	29	107	112	20	29	31	32	CASTLEDERG.
33	36	27	23	119	156	39	39	42	36	CLOGHER.
57	68	59	45	229	261	69	63	50	79	COOKSTOWN.
83	86	112	84	365	340	74	93	85	88	DUNGANNON.
11	12	12	13	48	32	9	4	7	12	IRVINESTOWN, part of.
90	94	89	68	341	333	84	95	77	77	OMAGH.
67	75	99	84	325	301	65	92	78	66	STRABANE, part of.

CONNAUGHT.

										Galway Co.
45	49	49	39	182	162	38	42	39	43	BALLINASLOE, part of.
58	62	64	44	228	225	50	61	55	59	CLIFDEN.
119	135	121	106	481	441	119	107	116	99	GALWAY.
50	49	29	31	159	168	41	59	37	31	GLENNAMADDY.
36	34	22	34	126	136	28	39	42	27	GORT.
51	47	63	56	217	214	61	58	48	47	LOUGHREA.
73	50	42	39	204	162	46	35	45	36	MOUNTBELLEW.
53	59	72	42	226	229	45	63	59	62	OUGHTERARD.
30	23	20	13	86	72	19	22	15	16	PORTUMNA.
110	104	78	78	370	285	86	82	60	57	TUAM.
										Leitrim Co.
13	10	11	11	45	45	12	13	9	11	BALLYSHANNON, part of.
23	23	15	20	81	88	12	22	25	29	BAWNBOY, do.
27	38	28	32	125	127	42	34	31	20	CARRICK-ON-SHAN., do.
66	57	57	62	242	194	51	44	47	52	MANORHAMILTON.
67	59	47	48	221	197	51	51	51	44	MOHILL.

BIRTHS registered in Ireland in the Four Quarters ending

IV.—PROVINCE OF

No.	SUPERINTENDENT REGISTRARS' DISTRICTS.	Area in Statute Acres.	Population in 1891.	MALES AND FEMALES. Total.	Registered in the Quarter ending the last day of March.	June.	Sept.	Dec.
	Mayo Co.							
195	Ballina, ...	150,412	27,394	416	100	130	87	9[illegible]
196	Ballinrobe, . . .	145,350	24,694	478	125	120	112	1[illegible]
197	Belmullet, . . .	177,932	14,333	324	86	87	86	6[illegible]
198	Castlebar, ...	140,998	28,921	594	177	154	141	1[illegible]
199	Claremorris, . . .	110,788	28,424	602	175	142	134	1[illegible]
200	Killala, ...	104,882	9,290	141	41	29	43	3[illegible]
201	Swineford, ...	151,494	48,261	1,058	321	178	199	3[illegible]
202	Westport, ...	345,921	37,381	898	229	176	237	2[illegible]
	Roscommon Co.							
203	Athlone, part of,	82,531	12,070	208	56	63	47	42
204	Ballinasloe, do.,	34,972	4,176	72	20	18	16	18
205	Boyle, do.,	84,506	19,319	345	80	84	86	95
206	Carrick-on-Shannon, do.,	37,333	7,494	100	33	10	32	25
207	Castlereagh, . . .	163,567	37,474	696	191	175	144	186
208	Roscommon, . . .	114,057	17,561	274	60	80	73	61
209	Strokestown, . . .	90,036	18,458	286	64	83	72	67
	Sligo Co.							
210	Boyle, part of, . . .	75,525	16,033	235	57	53	68	57
211	Dromore West, . . .	97,063	15,019	244	77	56	65	46
212	Sligo, ...	143,868	41,154	808	222	204	208	174
213	Tobercurry, . . .	125,809	22,210	422	116	100	103	103

March 31st, June 30th, September 30th, and December 31st, 1899—*continued.*

CONNAUGHT—*continued.*

MALES.					FEMALES.					SUPERINTENDENT REGISTRARS' DISTRICTS.
Registered in the Quarter ending the last day of				TOTAL.	TOTAL.	Registered in the Quarter ending the last day of				
March.	June.	Sept.	Dec.			March.	June.	Sept.	Dec.	
										Mayo Co.
55	60	43	51	209	207	45	70	44	48	BALLINA.
70	63	71	57	261	217	55	57	41	64	BALLINROBE.
42	51	37	33	163	161	44	36	49	32	BELMULLET.
93	81	74	67	315	279	84	73	67	55	CASTLEBAR.
89	62	68	77	296	306	86	80	66	74	CLAREMORRIS.
22	11	20	12	65	76	19	18	23	16	KILLALA.
160	93	102	192	547	511	161	85	97	168	SWINEFORD.
120	98	121	135	474	424	109	78	116	121	WESTPORT.
										Roscommon Co.
25	31	26	23	105	103	31	32	21	19	ATHLONE, part of.
12	9	11	9	41	31	8	9	5	9	BALLINASLOE, do.
43	45	48	39	175	170	37	39	38	56	BOYLE, do.
21	6	13	13	53	47	12	4	19	12	CARRICK-ON-SHAN. do.
92	88	75	91	346	350	99	87	69	95	CASTLEREAGH.
37	40	33	30	140	134	23	40	40	31	ROSCOMMON.
32	40	42	32	146	140	32	43	30	35	STROKESTOWN.
										Sligo Co.
33	24	38	26	121	114	24	29	30	31	BOYLE, part of.
41	33	32	25	131	113	36	23	33	21	DROMORE WEST.
112	102	96	92	402	406	110	102	112	82	SLIGO.
59	50	51	52	212	210	57	50	52	51	TOBERCURRY.

BIRTHS Registered in Ireland in the Four Quarters ending March 31st, June 30th, September 30th, and December 31st, 1899, in each SUPERINTENDENT REGISTRAR'S DISTRICT or POOR LAW UNION.

Number or Numbers of Union in preceding Abstract.	Superintendent Registrars' Districts or Poor Law Unions.	Area in Statute Acres.	Population in 1891.	Males and Females.					Males.					Females.				
				Total.	Registered in the Quarter ending the last day of				Registered in the Quarter ending the last day of				Total.	Total.	Registered in the Quarter ending the last day of			
					Mar.	June.	Sept.	Dec.	Mar.	June.	Sept.	Dec.			Mar.	June.	Sept.	Dec.
41	Abbeyleix,	127,042	19,680	311	66	87	69	89	40	45	32	47	164	147	26	42	37	42
121	Antrim,	117,127	29,655	744	184	210	187	163	96	97	96	75	364	380	88	113	91	88
30, 33	Ardee,	96,218	16,772	288	67	70	71	80	34	35	42	43	154	134	33	35	29	37
129	Armagh,	146,578	52,034	1,012	226	297	264	225	107	143	136	126	512	500	119	154	128	99
46, 203	Athlone,	150,839	29,789	578	158	149	132	139	88	74	63	67	292	286	70	75	69	72
9, 42	Athy,	161,131	25,635	452	127	108	108	109	59	60	53	60	232	220	68	48	55	49
134	Bailleborough,	71,951	18,040	343	89	90	80	84	45	50	44	47	186	157	44	40	36	37
195	Ballina,	150,412	27,394	416	100	130	87	99	55	60	43	51	209	207	45	70	44	48
180, 204	Ballinasloe,	160,508	20,739	416	103	109	104	100	57	58	60	48	223	193	46	51	44	52
198	Ballinrobe,	145,350	24,694	478	125	120	112	121	70	63	71	57	261	217	55	57	41	64
122	Ballycastle,	102,197	14,470	258	54	68	63	73	31	42	26	39	138	120	23	26	37	34
27, 47	Ballymahon,	100,143	14,640	229	73	44	57	55	35	23	30	29	117	112	38	21	27	26
123	Ballymena,	161,162	58,897	1,273	320	315	316	322	161	167	173	179	680	593	159	148	143	143
124	Ballymoney,	121,133	31,162	681	186	183	162	150	100	90	87	76	353	328	86	93	75	74
141, 159, 190	Ballyshannon,	132,319	23,280	368	84	107	90	87	44	57	44	47	192	176	40	50	46	40
61	Ballyvaghan,	71,432	4,387	63	14	17	15	17	6	6	11	8	31	32	8	11	4	9
4	Balrothery,	84,071	18,087	386	119	95	86	86	55	44	48	47	194	192	64	51	38	39
1, 10, 56	Baltinglass,	154,351	18,659	336	87	93	78	78	49	43	39	34	165	171	38	50	39	44
130, 151	Banbridge,	125,150	47,541	1,016	273	272	254	217	136	145	124	108	513	503	137	127	130	109
70	Bandon,	101,345	20,180	377	82	94	119	82	41	56	68	42	207	170	41	38	51	40
71	Bantry,	106,855	14,940	317	75	89	84	69	40	43	45	37	165	152	35	46	39	32
135, 191	Bawnboy,	104,696	20,904	333	79	88	77	89	44	45	31	40	160	173	35	43	46	49
125, 152	Belfast,	49,201	290,230	11,875	2,953	3,007	2,993	2,922	1,477	1,539	1,568	1,473	6,057	5,818	1,476	1,468	1,425	1,449
197	Belmullet,	177,932	14,333	324	86	87	86	65	42	51	37	33	163	161	44	36	49	32
102	Borrisokane,	81,850	9,180	152	50	34	35	33	31	16	16	17	80	72	19	18	19	16
205, 210	Boyle,	160,031	35,352	580	137	137	154	152	76	69	86	65	296	284	61	68	68	87
88	Cahersiveen,	197,545	23,854	468	101	136	111	120	58	71	68	58	255	213	43	65	43	62
14, 103	Callan,	104,011	15,245	292	74	75	68	75	29	46	42	41	158	134	45	29	26	34
2, 43	Carlow,	199,945	38,103	792	200	238	177	177	108	128	99	107	442	350	92	110	78	70
168	Carrickmacross,	65,651	17,834	300	69	82	93	56	35	42	52	28	157	143	34	40	41	28
192, 206	Carrick-on-Shan.,	100,817	22,161	352	102	82	91	77	48	44	41	45	178	174	54	38	50	32
15, 104, 114	Carrick-on-Suir,	112,630	19,699	389	104	97	94	94	59	51	47	43	200	189	45	46	47	51
105	Cashel,	156,137	22,183	435	108	119	112	96	59	59	61	46	225	210	49	60	51	50
193	Castlebar,	140,998	28,921	594	177	154	141	122	93	81	74	67	315	279	84	73	67	55
131, 169	Castleblayney,	99,526	31,300	541	126	153	135	127	52	76	68	61	257	284	74	77	67	66
16	Castlecomer,	57,820	11,499	263	54	76	76	57	28	46	41	30	145	118	26	30	35	27
173	Castlederg,	91,785	13,528	219	56	54	54	61	30	25	23	29	107	112	20	29	31	32
207	Castlereagh,	163,567	37,474	696	191	175	144	186	92	88	75	91	346	350	99	87	69	95
72	Castletown,	73,445	12,389	294	69	80	66	79	41	37	30	43	151	143	28	43	36	36
136	Cavan,	161,074	41,974	805	187	231	200	187	83	115	104	98	400	405	104	116	96	89
5, 11	Celbridge,	79,934	14,556	299	73	91	75	60	28	46	44	34	152	147	45	45	31	26
199	Claremorris,	110,788	28,424	602	175	142	134	151	89	62	68	77	296	306	86	80	66	74
181	Clifden,	192,966	20,569	453	108	123	119	103	58	62	64	44	228	225	50	61	55	59
106	Clogheen,	117,422	17,022	335	80	105	73	77	43	47	38	39	167	168	37	58	35	38
174	Clogher,	89,285	16,987	275	72	75	69	59	33	36	27	23	119	156	39	39	42	36
73	Clonakilty,	80,465	21,955	383	83	110	84	106	47	57	45	70	219	164	36	53	39	36
160, 170	Clones,	73,502	17,836	310	72	96	87	55	37	48	36	33	154	156	35	48	51	22
107, 115	Clonmel,	87,709	20,774	398	98	122	84	94	51	65	43	43	202	196	47	57	41	51
164	Coleraine,	118,786	33,417	670	157	188	148	177	90	78	78	87	333	337	67	110	70	90
175	Cookstown,	96,720	27,161	490	126	131	109	124	57	68	59	45	229	261	69	63	50	79
137, 171	Cootehill,	105,846	25,670	408	101	93	121	93	46	54	64	47	211	197	55	39	57	46
74	Cork,	169,732	132,792	3,168	809	858	834	667	414	435	437	344	1,630	1,538	395	423	397	323
62	Corrofin,	61,386	5,699	87	17	26	21	23	11	16	14	12	53	34	6	10	7	11
94	Croom,	83,324	12,539	215	44	55	61	55	20	25	38	22	105	110	24	30	23	33
48	Delvin,	74,329	9,365	167	46	49	33	39	26	29	14	22	91	76	20	20	19	17

BIRTHS Registered in Ireland in the Four Quarters ending March 31st, June 30th, September 30th, and December 31st, 1899, in each SUPERINTENDENT REGISTRAR'S DISTRICT or POOR LAW UNION—*continued.*

Number or Numbers of Union in preceding Abstracts.	Superintendent Registrars' Districts or Poor Law Unions.	Area, in Statute Acres.	Population in 1891.	Males and Females.					Males.					Females.				
				Total.	Registered in the Quarter ending the last day of				Registered in the Quarter ending the last day of				Total.	Total.	Registered in the Quarter ending the last day of			
					Mar.	June.	Sept.	Dec.	Mar.	June.	Sept.	Dec.			Mar.	June.	Sept.	Dec.
89	Dingle, . . .	125,278	19,021	513	145	145	121	102	78	76	58	48	260	253	67	69	63	54
142	Donegal, . .	160,403	22,891	516	91	116	145	164	44	51	73	87	255	261	47	65	72	77
153	Downpatrick, .	147,441	43,236	884	229	281	186	188	114	144	94	97	449	435	115	137	92	91
31, 34	Drogheda, . .	99,006	29,212	536	136	156	124	120	66	72	64	60	262	274	70	84	60	60
211	Dromore West, .	97,063	15,019	244	77	56	65	46	41	33	32	25	131	113	36	23	33	21
6	Dublin, North, .	41,192	148,996	5,005	1,227	1,349	1,267	1,162	613	685	636	582	2,516	2,489	614	664	631	580
7	Dublin, South, .	48,190	200,709	5,621	1,427	1,503	1,353	1,338	694	752	645	690	2,781	2,840	733	751	708	648
32	Dundalk, . .	94,415	36,998	767	193	194	198	182	112	89	93	92	386	381	81	105	105	90
143	Dunfanaghy, .	125,677	15,674	369	116	105	63	85	57	58	35	47	197	172	59	47	28	38
176	Dungannon, . .	110,217	36,712	705	157	179	197	172	83	86	112	84	365	340	74	93	85	88
116	Dungarvan, . .	94,044	17,021	324	70	87	90	77	42	48	45	37	172	152	28	39	45	40
75	Dunmanway, .	103,917	15,197	333	76	96	80	81	45	50	52	42	189	144	31	46	28	39
35	Dunshaughlin, .	106,822	8,593	154	32	52	41	29	18	30	16	12	76	78	14	22	25	17
12, 22, 36	Edenderry, . .	172,409	16,621	311	79	80	83	69	51	41	42	35	169	142	28	39	41	34
63	Ennis, . .	112,505	21,771	419	113	111	103	92	49	49	49	46	193	226	64	62	54	46
52	Enniscorthy, .	193,251	33,279	653	151	171	158	173	82	86	73	101	342	311	69	85	85	72
138, 161	Enniskillen, . .	197,623	35,118	617	145	177	153	142	80	98	79	82	339	278	65	79	74	60
64	Ennistimon, . .	99,281	20,108	370	84	106	92	88	35	60	45	44	184	186	49	46	47	44
74	Fermoy, . .	148,360	25,533	477	123	135	131	88	68	81	58	50	257	220	55	54	73	38
182	Galway, .	197,467	38,719	922	233	242	237	205	119	135	121	106	481	441	119	107	116	99
183	Glennamaddy, .	100,214	18,486	327	91	108	66	62	50	49	29	31	159	168	41	59	37	31
144	Glenties, . .	257,479	34,219	696	198	181	174	143	101	87	91	73	352	344	97	94	83	70
53	Gorey, . . .	130,031	18,156	330	67	104	90	69	35	57	42	36	170	160	32	47	48	33
184	Gort, . . .	106,048	14,201	262	64	73	64	61	36	34	22	34	126	136	28	39	42	27
28, 49, 139	Granard, . .	134,673	26,944	437	104	139	99	95	58	63	50	51	222	215	46	76	49	44
145	Inishowen, . .	159,412	30,459	637	169	125	166	177	89	71	72	108	340	297	80	54	94	69
162, 177	Irvinestown, .	81,881	16,405	269	67	66	73	63	35	41	40	34	150	119	32	25	33	29
77	Kanturk, . .	185,685	26,171	528	133	141	117	137	69	71	55	77	272	256	64	70	62	60
37	Kells, . . .	103,426	15,586	262	54	72	54	82	35	39	29	38	131	131	29	33	25	44
90	Kenmare, . .	198,152	16,319	293	60	95	65	73	21	54	32	30	137	156	39	41	33	43
154	Kilkeel, . .	81,834	18,181	425	110	111	116	88	55	59	64	48	226	199	55	52	52	40
17	Kilkenny, . .	110,943	25,457	511	135	134	109	133	76	73	57	73	279	232	59	61	52	60
65	Killadysert, . .	62,319	10,503	199	49	68	46	36	28	37	24	18	107	92	21	31	22	18
200	Killala, . .	104,882	9,290	141	41	29	43	28	22	11	20	12	65	76	19	18	23	16
91	Killarney, . .	251,287	40,558	881	199	246	230	206	115	142	115	95	467	414	84	104	115	111
117	Kilmacthomas, .	64,478	8,342	162	41	46	46	29	23	27	24	19	93	69	18	19	22	10
78, 95	Kilmallock, . .	145,150	28,168	612	155	170	144	143	71	90	76	69	306	306	84	80	68	74
66	Kilrush, . .	136,788	31,423	635	145	175	154	161	79	103	76	76	334	301	66	72	78	85
79	Kinsale, . .	79,651	18,823	357	91	84	89	93	51	51	43	45	190	167	40	33	46	48
126	Larne, . . .	117,801	33,370	882	224	234	220	204	111	113	111	104	439	443	113	121	109	100
146	Letterkenny, .	101,247	13,950	270	61	70	72	67	32	39	37	35	143	127	29	31	35	32
165	Limavady, . .	152,711	23,369	481	129	127	123	102	60	66	70	60	256	225	69	61	53	42
67, 96	Limerick, . .	177,951	68,992	1,693	449	446	391	407	228	233	199	196	856	837	221	213	192	211
127, 155	Lisburn, . .	119,041	50,290	1,120	265	287	278	290	135	147	141	154	577	543	130	140	137	136
118	Lismore, . .	97,048	15,124	263	83	64	66	50	47	34	37	27	145	118	36	30	29	23
163	Lisnaskea, . .	98,709	18,074	342	98	85	85	74	48	47	48	32	175	167	50	38	37	42
92, 97	Listowel, . .	189,919	39,121	836	183	218	226	209	84	118	102	100	404	432	99	100	124	109
147, 166	Londonderry, .	144,126	60,021	1,596	413	439	393	351	205	206	192	185	788	808	208	233	201	166
29	Longford, . .	110,073	24,964	443	102	131	103	107	48	71	55	66	240	203	54	60	48	41
185	Loughrea, . .	198,832	22,244	431	112	105	111	103	51	47	63	56	217	214	61	58	48	47
128, 132, 156	Lurgan, . .	79,944	58,155	1,346	354	364	315	313	171	176	171	167	685	661	183	188	144	146
80	Macroom, . .	179,108	26,088	527	121	135	150	121	62	67	73	66	268	259	59	68	77	55

BIRTHS Registered in Ireland in the Four Quarters ending March 31st, June 30th, September 30th, and December 31st, 1899, in each SUPERINTENDENT REGISTRAR'S DISTRICT or POOR LAW UNION—*continued*

Number or Numbers of Union in preceding Abstract.	Superintendent Registrars' Districts or Poor Law Unions.	Area in Statute Acres.	Population in 1891.	Males and Females.					Males.					Females.			
				Total.	Registered in the Quarter ending the last day of				Registered in the Quarter ending the last day of				Total.	Total.	Registered in the Quarter ending the last day of		
					Mar.	June.	Sept.	Dec.	Mar.	June.	Sept.	Dec.			Mar.	June.	Sept.
167	Magherafelt,	156,719	44,976	837	193	239	202	203	107	114	99	110	430	407	86	125	[illegible]
81	Mallow,	149,565	23,405	532	125	151	132	125	68	95	72	68	303	230	57	56	[illegible]
193	Manorhamilton,	144,857	25,465	436	117	101	104	114	66	57	57	62	242	194	51	44	[illegible]
82	Middleton,	109,266	23,993	420	93	96	132	99	47	52	75	48	222	198	46	44	[illegible]
148	Millford,	111,334	21,808	417	120	108	98	91	56	59	51	50	216	201	64	49	[illegible]
83	Millstreet,	74,905	12,163	237	60	62	49	66	30	33	24	34	121	116	30	29	[illegible]
84, 98	Mitchelstown,	86,957	15,742	309	74	97	66	72	32	46	29	41	148	161	42	51	[illegible]
194	Mohill,	92,956	22,471	418	118	110	98	92	67	59	47	48	221	197	51	51	[illegible]
172	Monaghan,	125,132	32,416	556	146	154	119	137	69	63	60	74	266	290	77	91	[illegible]
186	Mountbellew,	102,383	16,477	366	119	85	87	75	73	50	42	39	204	162	46	35	[illegible]
23, 44	Mountmellick,	200,629	31,451	568	132	155	156	125	72	82	81	61	296	272	60	73	[illegible]
50	Mullingar,	208,601	30,614	550	126	151	139	134	72	79	73	82	306	244	54	72	[illegible]
13, 57	Naas,	216,188	36,978	784	201	174	218	191	102	97	113	92	404	380	99	77	[illegible]
38	Navan,	94,474	16,099	322	72	83	91	76	41	47	46	42	176	146	31	36	[illegible]
108	Nenagh,	183,088	27,382	480	115	130	121	114	56	62	64	59	241	239	59	68	[illegible]
99	Newcastle,	143,862	26,505	516	118	147	129	122	56	73	64	66	259	257	62	74	[illegible]
3, 18, 54	New Ross,	177,190	33,544	645	148	184	172	141	58	93	94	70	315	330	90	91	[illegible]
133, 157	Newry,	137,975	58,134	1,167	262	324	298	283	131	175	154	151	611	556	131	149	[illegible]
158	Newtownards,	93,890	41,286	1,076	240	300	264	272	127	166	134	150	577	499	113	134	[illegible]
39, 140	Oldcastle,	86,043	17,247	318	91	85	68	74	53	39	33	41	166	152	38	46	[illegible]
178	Omagh,	229,813	44,387	674	174	189	166	145	90	94	89	68	341	333	84	95	[illegible]
187	Oughterard,	172,289	18,975	455	98	122	131	104	53	59	72	42	226	229	45	63	[illegible]
24, 109	Parsonstown,	220,672	28,044	526	132	147	137	110	69	71	69	51	260	266	63	76	[illegible]
188	Portumna,	77,046	10,363	158	49	45	35	29	30	23	20	13	86	72	19	22	[illegible]
8, 58	Rathdown,	61,498	56,079	1,176	309	302	308	257	152	164	148	130	594	582	157	138	[illegible]
59	Rathdrum,	227,487	27,626	627	137	172	164	154	73	89	100	89	351	276	64	83	[illegible]
100	Rathkeale,	101,888	17,627	330	72	88	68	102	40	51	34	51	176	154	32	37	[illegible]
208	Roscommon,	114,057	17,561	274	60	80	73	61	37	40	33	30	140	134	23	40	[illegible]
25, 45, 110	Roscrea,	149,679	19,848	340	94	85	69	92	47	42	43	49	181	159	47	43	[illegible]
68	Scarriff,	86,320	11,715	242	59	58	61	64	31	31	30	32	124	118	28	27	[illegible]
60	Shillelagh,	83,075	10,046	194	42	58	47	47	21	35	28	23	107	87	21	23	[illegible]
85	Skibbereen,	115,024	28,450	602	128	187	149	138	74	104	78	79	335	267	54	83	[illegible]
86	Skull,	57,169	11,233	195	38	45	51	61	18	24	25	31	98	97	20	21	[illegible]
212	Sligo,	143,808	41,154	808	222	204	208	174	112	102	96	92	402	406	110	102	[illegible]
149, 179	Strabane,	190,095	39,123	865	196	239	232	198	102	114	127	111	454	411	94	125	[illegible]
150	Stranorlar,	121,152	15,108	272	67	67	75	63	40	35	36	34	145	127	27	32	[illegible]
209	Strokestown,	90,036	18,458	286	64	83	72	67	32	40	42	32	146	140	32	43	[illegible]
201	Swineford,	151,494	48,261	1,058	321	178	199	360	160	93	102	192	547	511	161	85	[illegible]
19	Thomastown,	107,577	14,876	290	59	75	93	63	37	39	46	32	154	136	22	36	[illegible]
111	Thurles,	142,542	25,613	520	107	153	126	134	48	74	62	68	252	268	59	79	[illegible]
161, 112	Tipperary,	179,987	35,786	685	163	180	167	175	86	100	94	86	366	319	77	80	[illegible]
213	Tobercurry,	125,809	22,210	422	116	100	103	103	59	50	51	52	212	210	57	50	[illegible]
93	Tralee,	221,847	44,787	944	247	214	228	255	133	103	110	130	476	468	114	111	[illegible]
40	Trim,	119,520	16,011	288	69	92	69	58	43	43	40	28	154	134	26	49	[illegible]
189	Tuam,	190,649	34,630	655	196	186	138	135	110	104	78	78	370	285	86	82	[illegible]
69	Tulla,	86,225	11,695	180	49	56	43	32	22	31	20	18	91	89	27	25	[illegible]
26, 51	Tullamore,	155,395	24,851	479	122	119	109	129	69	47	65	62	243	236	53	73	[illegible]
20, 113	Urlingford,	77,642	9,592	186	49	49	53	35	31	23	31	17	102	84	18	26	[illegible]
21, 119	Waterford,	125,719	50,308	1,069	244	318	269	238	119	154	131	132	536	533	125	164	[illegible]
202	Westport,	345,921	37,381	898	229	176	237	256	120	98	121	135	474	424	109	78	[illegible]
55	Wexford,	126,301	35,142	759	165	205	199	190	85	96	118	117	416	343	80	109	[illegible]
87, 120	Youghal	70,624	16,769	248	58	58	61	71	26	26	26	34	112	136	32	32	[illegible]

DEATHS registered in each Province and County in Ireland in the Four Quarters ending March 31st, June 30th, September 30th, and December 31st, 1899.

VINCES AND NTIES.	Area in Statute Acres.	Population, in 1891.	MALES AND FEMALES.					MALES.					FEMALES.				
			TOTAL.	Registered in the Quarter ending the last day of				Registered in the Quarter ending the last day of				TOTAL.	TOTAL.	Registered in the Quarter ending the last day of			
				March.	June.	Sept.	Dec.	March.	June.	Sept.	Dec.			March.	June.	Sept.	Dec.
AND, . .	20,327,947	4,704,750	79,699	21,836	20,932	17,636	19,295	10,661	10,560	8,901	9,577	39,699	40,000	11,175	10,372	8,735	9,718
OVINCES.																	
STER. . .	4,839,429	1,191,782	23,338	6,001	5,730	5,336	6,271	2,977	2,878	2,721	3,161	11,737	11,601	3,024	2,852	2,615	3,110
STER, . .	5,949,260	1,173,643	17,991	5,010	4,916	3,950	4,115	2,414	2,588	2,008	2,053	9,063	8,928	2,596	2,328	1,942	2,062
ER, . . .	5,322,334	1,619,814	29,353	8,204	7,738	6,502	6,909	3,944	3,795	3,228	3,354	14,321	15,032	4,260	3,943	3,274	3,555
NAUGHT .	4,216,924	719,511	9,017	2,621	2,548	1,848	2,000	1,326	1,299	944	1,009	4,578	4,439	1,295	1,249	904	991
I.—PROVINCE OF LEINSTER.—COUNTIES.																	
OW, . . .	221,458	41,964	698	198	209	151	140	100	114	73	78	365	333	98	95	78	62
LIN, . . .	226,686	416,860	11,806	2,766	2,610	2,941	3,489	1,359	1,329	1,510	1,724	5,922	5,884	1,407	1,281	1,431	1,765
DARE, . .	418,496	70,206	1,057	315	257	217	268	159	136	108	128	531	526	156	121	109	140
KENNY, . .	509,245	87,496	1,319	347	360	286	326	176	172	151	152	651	668	171	188	135	174
G'S, . . .	493,263	65,563	884	251	231	175	227	122	115	94	105	436	448	129	116	81	122
GFORD, . .	257,770	52,647	725	206	189	143	187	95	95	77	96	363	362	111	94	66	91
TH, . . .	202,174	71,914	1,113	312	319	227	255	132	163	123	129	547	566	180	156	104	126
ATH, . . .	577,743	76,111	1,055	291	290	222	252	166	157	126	157	606	449	125	138	96	95
EN'S, . . .	424,690	63,855	986	306	257	194	229	165	124	100	126	515	471	141	133	94	103
STMEATH, . .	434,626	68,611	997	297	261	210	229	159	136	95	129	519	478	138	125	115	100
XFORD, . .	573,321	112,063	1,719	445	453	373	418	216	211	168	209	804	915	229	272	205	209
CKLOW, . .	499,957	64,492	979	267	264	197	251	128	126	96	128	478	501	139	138	101	123
II.—PROVINCE OF MUNSTER.—COUNTIES.																	
ARE, . . .	784,956	126,244	1,694	486	481	367	360	243	247	179	176	845	849	243	234	188	184
RK, . . .	1,838,921	438,432	7,030	1,941	1,904	1,537	1,648	912	1,017	802	849	3,580	3,450	1,029	887	735	799
ERRY, . . .	1,159,356	179,136	2,320	618	688	490	524	315	375	237	255	1,182	1,138	303	313	253	269
ERICK, . .	662,973	158,912	2,522	709	639	602	572	337	317	298	302	1,254	1,268	372	322	304	270
PERARY, . .	1,049,851	174,298	2,657	768	707	563	619	369	375	282	286	1,312	1,345	399	332	281	333
ATERFORD, . .	453,203	96,621	1,768	488	497	391	392	238	257	210	185	890	878	250	240	181	207
III.—PROVINCE OF ULSTER.—COUNTIES.																	
STRIM, . . .	711,487	430,865	9,982	2,735	2,505	2,377	2,365	1,288	1,237	1,192	1,143	4,860	5,122	1,447	1,268	1,185	1,222
RMAGH, . .	312,659	137,877	2,480	723	660	542	555	343	322	253	292	1,210	1,270	380	338	289	263
AVAN, . . .	467,025	111,917	1,472	410	393	293	376	216	199	159	189	763	709	194	194	134	187
ONEGAL, . .	1,190,268	185,635	2,512	729	670	551	562	342	345	279	292	1,258	1,254	387	325	272	270
OWN, . . .	612,093	269,734	5,366	1,507	1,390	1,160	1,309	705	628	556	605	2,494	2,872	802	762	604	704
ERMANAGH, . .	417,665	74,170	1,095	288	321	239	247	163	176	113	124	576	519	125	145	126	123
ONDONDERRY, .	513,388	152,009	2,630	761	707	564	598	369	335	294	282	1,280	1,350	392	372	270	316
ONAGHAN, . .	318,806	86,206	1,251	347	354	259	291	166	179	130	132	607	644	181	175	129	159
YRONE, . . .	778,943	171,401	2,565	704	738	517	606	352	374	252	295	1,273	1,292	352	364	265	311
IV.—PROVINCE OF CONNAUGHT.—COUNTIES.																	
GALWAY, . .	1,463,430	211,227	2,755	799	812	568	576	403	380	281	298	1,362	1,393	396	432	287	278
LEITRIM, . .	376,510	78,618	919	280	258	180	206	147	130	89	104	470	449	133	128	91	102
MAYO, . . .	1,327,777	218,698	2,617	759	695	560	603	396	359	283	292	1,330	1,287	363	336	277	311
ROSCOMMON, . .	607,002	116,552	1,403	377	421	271	334	185	224	149	173	731	672	192	197	122	161
SLIGO, . . .	442,205	94,416	1,323	406	367	269	281	195	206	142	142	685	638	211	161	127	139

DEATHS registered in Ireland in the Four Quarters ending

I.—PROVINCE OF

No.	COUNTIES AND SUPERINTENDENT REGISTRARS' DISTRICTS.	Area in Statute Acres.	Population in 1891.	MALES AND FEMALES. Total.	Registered in the Quarter ending the last day of March.	June.	Sept.	Dec.
	Carlow Co.							
1	BALTINGLASS, part of, . .	33,392	5,185	84	23	29	15	17
2	CARLOW, do., . .	162,972	32,783	576	167	170	126	113
3	NEW ROSS, do., . .	25,094	3,996	38	8	10	10	10
	Dublin Co.							
4	BALROTHERY, . . .	84,071	18,087	297	53	73	79	92
5	CELBRIDGE, part of, . .	26,237	5,242	67	12	20	19	16
6	DUBLIN, NORTH, . . .	41,192	148,996	4,552	1,099	965	1,196	1,292
7	DUBLIN, SOUTH, . . .	48,190	200,709	6,047	1,373	1,351	1,478	1,845
8	RATHDOWN, part of, . .	26,996	43,826	843	229	201	169	244
	Kildare Co.							
9	ATHY, part of, . .	113,111	18,915	292	91	57	60	84
10	BALTINGLASS, do., . .	17,153	2,262	31	8	12	4	7
11	CELBRIDGE, do., . .	53,697	9,314	145	37	42	25	41
12	EDENDERRY do., . .	69,434	6,092	86	26	18	20	22
13	NAAS, do., .	165,101	33,623	503	153	128	108	114
	Kilkenny Co.							
14	CALLAN, part of, .	62,148	9,040	152	29	41	44	38
15	CARRICK-ON-SUIR, do., .	32,120	5,121	66	25	19	14	8
16	CASTLECOMER, . . .	57,820	11,499	162	45	42	25	50
17	KILKENNY, ...	110,943	25,457	437	100	115	100	122
18	NEW ROSS, part of, . .	28,358	4,062	37	13	6	5	13
19	THOMASTOWN, . . .	107,577	14,876	215	64	63	43	45
20	URLINGFORD, part of, . .	52,998	6,433	110	31	26	25	28
21	WATERFORD, do., . .	57,281	11,008	140	40	48	30	22
	King's Co.							
22	EDENDERRY, part of, . .	81,061	8,087	115	26	25	37	27
23	MOUNTMELLICK, do., . .	24,548	3,060	57	13	20	14	10
24	PARSONSTOWN, do., . .	193,244	25,754	340	96	93	65	86
25	ROSCREA, do., . .	55,565	6,435	92	30	22	10	30
26	TULLAMORE, do., . .	138,845	22,227	280	86	71	49	74
	Longford Co.							
27	BALLYMAHON, part of, . .	69,733	10,673	153	55	37	23	38
28	GRANARD, do., . .	77,964	17,010	221	60	54	46	61
29	LONGFORD, ...	110,073	24,964	351	91	98	74	88
	Louth Co.							
30	ARDEE, part of, . .	65,909	13,143	181	53	44	28	56
31	DROGHEDA, do., . .	41,850	21,773	373	103	104	74	92
32	DUNDALK, . .	94,415	36,998	559	156	171	125	107
	Meath Co.							
33	ARDEE, part of, .	30,309	3,629	34	10	6	14	4
34	DROGHEDA, do., . .	57,156	7,439	79	24	16	17	22
35	DUNSHAUGHLIN, . .	106,822	8,593	140	39	47	30	24
36	EDENDERRY, part of, . .	21,914	2,442	26	6	6	11	3
37	KELLS, ...	103,426	15,586	210	57	54	42	57
38	NAVAN, ...	94,474	16,099	245	58	74	41	72
39	OLDCASTLE, part of, . .	44,122	6,312	104	34	30	19	21
40	TRIM, ...	119,520	16,011	217	63	57	48	49

March 31st, June 30th, September 30th, and December 31st, 1899.

LEINSTER.

MALES.					FEMALES.					SUPERINTENDENT REGISTRARS' DISTRICTS.
Registered in the Quarter ending the last day of				TOTAL.	TOTAL.	Registered in the Quarter ending the last day of				
March.	June.	Sept.	Dec.			March	June.	Sept.	Dec.	
										Carlow Co.
14	12	7	12	45	39	9	17	8	5	BALTINGLASS, part of.
83	95	62	64	304	272	84	75	64	49	CARLOW, do.
3	7	4	2	16	22	5	3	6	8	NEW ROSS, do.
										Dublin Co.
23	42	41	51	157	140	30	31	38	41	BALROTHERY.
6	7	14	9	36	31	6	13	5	7	CELBRIDGE, part of.
538	512	620	649	2,319	2,233	561	453	576	643	DUBLIN, NORTH.
692	675	740	900	3,007	3,040	681	676	738	945	DUBLIN, SOUTH.
100	93	95	115	403	440	129	108	74	129	RATHDOWN, part of.
										Kildare Co.
40	27	25	38	130	162	51	30	35	46	ATHY, part of.
4	8	2	3	17	14	4	4	2	4	BALTINGLASS, do.
18	16	15	21	70	75	19	26	10	20	CELBRIDGE, do.
14	12	14	13	53	33	12	6	6	9	EDENDERRY, do.
83	73	52	53	261	242	70	55	56	61	NAAS, do.
										Kilkenny Co.
14	23	21	18	76	76	15	18	23	20	CALLAN, part of.
12	8	8	2	30	36	13	11	6	6	CARRICK-ON-SUIR, do.
28	21	13	27	89	73	17	21	12	23	CASTLECOMER.
50	56	55	57	218	219	50	59	45	65	KILKENNY.
5	4	2	7	18	19	8	2	3	6	NEW ROSS, part of.
34	34	25	17	110	105	30	29	18	28	THOMASTOWN.
13	9	14	17	53	57	16	17	11	11	URLINGFORD, part of.
20	17	13	7	57	83	20	31	17	15	WATERFORD, do.
										King's Co.
15	11	20	11	57	58	11	14	17	16	EDENDERRY, part of.
7	8	7	6	28	29	6	12	7	4	MOUNTMELLICK, do.
43	45	36	37	161	179	53	48	29	49	PARSONSTOWN, do.
17	16	7	12	52	40	13	6	3	18	ROSCREA, do.
40	35	24	39	138	142	46	36	25	35	TULLAMORE, do.
										Longford Co.
26	17	11	15	69	84	29	20	12	23	BALLYMAHON, part of.
31	30	23	41	125	96	29	24	23	20	GRANARD, do.
36	48	43	40	169	182	53	50	31	48	LONGFORD.
										Louth Co.
20	23	17	32	92	89	33	21	11	24	ARDEE, part of.
54	52	38	46	190	183	49	52	36	46	DROGHEDA, do.
58	88	68	51	265	294	98	83	57	56	DUNDALK.
										Meath Co.
7	3	8	3	21	13	3	3	6	1	ARDEE, part of.
13	7	11	11	42	37	11	9	6	11	DROGHEDA, do.
25	21	17	12	75	65	14	26	13	12	DUNSHAUGHLIN.
4	5	6	3	18	8	2	1	5	.	EDENDERRY, part of
31	35	24	41	131	79	26	19	18	16	KELLS.
29	36	25	43	133	112	29	38	16	29	NAVAN.
18	19	9	14	60	44	16	11	10	7	OLDCASTLE, part of.
39	31	26	30	126	91	24	26	22	19	TRIM.

DEATHS registered in Ireland in the Four Quarters ending

I.—PROVINCE OF

No.	SUPERINTENDENT REGISTRARS' DISTRICTS.	Area in Statute Acres.	Population in 1891.	MALES AND FEMALES. Total.	Registered in the Quarter ending the last day of March.	June.	Sept.	Dec.
	Queen's Co.							
41	Abbeyleix, . . .	127,042	19,080	288	86	74	61	[illegible]
42	Athy, part of, . . .	48,020	6,720	96	33	21	16	[illegible]
43	Carlow, do . . .	36,973	5,320	60	12	20	8	[illegible]
44	Mountmellick, part of, .	176,081	28,391	481	165	115	98	[illegible]
45	Roscrea, do., . .	36,574	4,344	61	10	27	11	[illegible]
	Westmeath Co.							
46	Athlone, part of, . .	68,308	17,719	250	76	57	58	[illegible]
47	Ballymahon, do., . .	30,410	3,967	57	14	14	14	[illegible]
48	Delvin, ...	74,329	9,365	109	33	27	26	[illegible]
49	Granard, part of, . .	36,428	4,322	54	12	15	15	[illegible]
50	Mullingar, ...	208,601	30,614	486	147	134	91	[illegible]
51	Tullamore, part of, . .	16,550	2,624	41	15	14	6	[illegible]
	Wexford Co.							
52	Enniscorthy, . . .	193,251	33,279	466	129	132	95	110
53	Gorey, ...	130,031	18,156	262	66	63	69	64
54	New Ross, part of, . .	123,738	25,486	375	99	121	65	90
55	Wexford, ...	126,301	35,142	616	151	167	144	154
	Wicklow Co.							
56	Baltinglass part of, . .	103,806	11,212	182	55	58	19	50
57	Naas, do., . .	51,087	3,355	60	23	15	14	[illegible]
58	Rathdown, do., . .	34,502	12,253	187	42	37	51	[illegible]
59	Rathdrum, . .	227,487	27,626	403	108	110	81	104
60	Shillelagh, . . .	83,075	10,046	147	39	44	32	32

II.—PROVINCE OF

	Clare Co.							
61	Ballyvaghan, . . .	71,432	4,387	71	21	21	10	[illegible]
62	Corrofin, ...	61,386	5,699	72	23	18	14	[illegible]
63	Ennis, ...	112,505	21,771	313	77	96	69	[illegible]
64	Ennistimon, . . .	99,281	20,108	262	67	85	52	[illegible]
65	Killadysert, . . .	62,319	10,503	148	42	46	42	[illegible]
66	Kilrush, ...	136,788	31,423	437	138	113	97	[illegible]
67	Limerick, part of, . .	68,700	8,943	95	34	30	14	[illegible]
68	Scariff, ...	86,320	11,715	152	36	35	40	[illegible]
69	Tulla, ...	86,225	11,695	144	48	37	29	[illegible]
	Cork Co.							
70	Bandon, ...	101,345	20,180	303	82	96	59	[illegible]
71	Bantry, ...	106,855	14,940	163	53	41	32	[illegible]
72	Castletown, . . .	73,445	12,389	148	42	48	25	[illegible]
73	Clonakilty, . . .	80,465	21,955	273	63	71	68	[illegible]
74	Cork, ...	169,732	132,792	2,928	807	667	668	[illegible]
75	Dunmanway, . . .	103,917	15,197	177	53	48	33	[illegible]
76	Fermoy, ...	148,360	25,533	374	105	112	84	[illegible]
77	Kanturk, ...	185,685	26,171	369	98	143	59	[illegible]
78	Kilmallock, part of, . .	19,384	4,225	66	14	20	16	[illegible]
79	Kinsale, ...	79,651	18,823	229	69	67	54	[illegible]
80	Macroom, ...	179,108	26,088	323	84	92	80	[illegible]
81	Mallow, ...	149,565	23,405	378	89	125	97	[illegible]

March 31st, June 30th, September 30th, and December 31st, 1899—*continued.*

LEINSTER—*continued.*

MALES.					FEMALES.					SUPERINTENDENT REGISTRARS' DISTRICTS.
Registered in the Quarter ending the last day of				TOTAL.	TOTAL.	Registered in the Quarter ending the last day of				
March.	June.	Sept.	Dec.			March.	June.	Sept.	Dec.	
										Queen's Co.
42	39	32	35	148	140	44	35	29	32	ABBEYLEIX.
18	11	9	15	53	43	15	10	7	11	ATHY, part of.
9	9	4	12	34	26	3	11	4	8	CARLOW, do.
91	53	49	55	248	233	74	62	49	48	MOUNTMELLICK, part of.
5	12	6	9	32	29	5	15	5	4	ROSCREA, do.
										Westmeath Co.
44	26	33	34	137	113	32	31	25	25	ATHLONE, part of.
7	9	5	9	30	27	7	5	9	6	BALLYMAHON do.
14	13	13	13	53	56	19	14	13	10	DELVIN.
6	7	6	9	28	26	6	8	9	3	GRANARD, part of.
80	73	36	62	251	235	67	61	55	52	MULLINGAR.
8	8	2	2	20	21	7	6	4	4	TULLAMORE, part of.
										Wexford Co.
66	59	46	61	232	234	63	73	49	49	ENNISCORTHY.
38	36	33	34	141	121	28	27	36	30	GOREY.
40	48	22	37	147	228	59	73	43	53	NEW ROSS, part of.
72	68	67	77	284	332	79	99	77	77	WEXFORD.
										Wicklow Co.
30	25	10	34	99	83	25	33	9	16	BALTINGLASS, part of.
12	7	6	4	29	31	11	8	8	4	NAAS, do.
22	19	29	29	99	88	20	18	22	28	RATHDOWN, do.
46	57	39	50	192	211	62	53	42	54	RATHDRUM.
18	18	12	11	59	88	21	26	20	21	SHILLELAGH.

MUNSTER.

										Clare Co.
10	14	4	10	38	33	11	7	6	9	BALLYVAGHAN.
11	11	2	9	33	39	12	7	12	8	CORROFIN.
49	49	30	31	159	154	28	47	39	40	ENNIS.
34	38	30	31	133	129	33	47	22	27	ENNISTIMON.
18	25	22	6	71	77	24	21	20	12	KILLADYSERT.
72	62	54	42	230	207	66	51	43	47	KILRUSH.
17	14	8	10	49	46	17	16	6	7	LIMERICK, part of.
11	16	18	24	69	83	25	19	22	17	SCARRIFF.
21	18	11	13	63	81	27	19	18	17	TULLA.
										Cork Co.
40	51	40	38	169	134	42	45	19	28	BANDON.
21	22	18	23	84	79	32	19	14	14	BANTRY.
19	24	18	19	80	68	23	24	7	14	CASTLETOWN.
27	39	38	33	137	136	36	32	30	38	CLONAKILTY.
381	362	330	369	1,442	1,486	426	305	338	417	CORK.
25	22	13	25	85	92	28	26	20	18	DUNMANWAY.
52	62	46	49	209	165	53	50	38	24	FERMOY.
46	74	33	40	193	176	52	69	26	29	KANTURK.
5	11	9	7	32	34	9	9	7	9	KILMALLOCK, part of.
30	30	24	23	107	122	39	37	30	16	KINSALE.
50	53	40	44	187	136	34	39	40	23	MACROOM.
48	71	54	35	208	170	41	54	43	32	MALLOW.

DEATHS registered in Ireland in the Four Quarters ending

II.—PROVINCE OF

No.	SUPERINTENDENT REGISTRARS' DISTRICTS.	Area in Statute Acres.	Population in 1891.	MALES AND FEMALES. Total.	Registered in the Quarter ending the last day of March.	June.	Sept.	Dec.
	Cork Co.—*continued.*							
82	MIDDLETON, ...	109,266	23,993	359	105	99	66	8[illegible]
83	MILLSTREET, ...	74,905	12,163	187	60	61	32	34
84	MITCHELSTOWN, part of, .	48,406	9,852	130	40	28	30	32
85	SKIBBEREEN, ...	115,024	28,450	320	85	95	71	69
86	SKULL, ...	57,169	11,233	114	36	30	26	22
87	YOUGHAL, part of, . .	36,639	11,043	189	56	61	37	35
	Kerry Co.							
88	CAHERSIVEEN, ...	197,545	23,854	202	58	48	42	54
89	DINGLE, ...	125,278	19,021	284	76	84	68	56
90	KENMARE, ...	198,152	16,319	139	26	48	26	35
91	KILLARNEY, ...	251,287	40,558	593	156	182	130	125
92	LISTOWEL, part of, . .	165,247	34,597	530	125	175	132	98
93	TRALEE, ...	221,847	44,787	572	177	151	92	152
	Limerick Co.							
94	CROOM, ...	83,324	12,539	173	59	49	37	28
95	KILMALLOCK, part of .	125,766	23,943	388	101	102	94	91
96	LIMERICK, do., .	109,251	60,049	1,131	328	273	277	253
97	LISTOWEL, do., .	24,672	4,524	56	7	20	17	12
98	MITCHELSTOWN, do., .	38,551	5,890	75	20	23	19	13
99	NEWCASTLE, ...	143,862	26,505	348	103	95	81	69
100	RATHKEALE, ...	101,888	17,627	260	65	60	55	80
101	TIPPERARY, part of, . .	35,659	7,835	91	26	17	22	26
	Tipperary Co.							
102	BORRISOKANE, ...	81,850	9,180	114	36	24	22	32
103	CALLAN, part of, .	41,863	6,205	94	36	21	19	18
104	CARRICK-ON-SUIR, do., .	26,057	8,616	194	77	44	33	40
105	CASHEL, ...	156,137	22,183	310	80	94	65	71
106	CLOGHEEN, ...	117,422	17,022	199	54	61	48	36
107	CLONMEL, part of, . . .	46,952	15,628	360	111	110	73	66
108	NENAGH, ...	183,088	27,382	363	106	88	97	72
109	PARSONSTOWN, part of, . .	27,428	2,290	24	4	11	1	8
110	ROSCREA, do., . .	57,540	9,069	130	37	35	27	31
111	THURLES, ...	142,542	25,613	395	88	100	96	111
112	TIPPERARY, part of, . .	144,328	27,951	419	124	100	75	120
113	URLINGFORD, do., . .	24,644	3,159	55	15	19	7	14
	Waterford Co.							
114	CARRICK-ON-SUIR, part of, .	54,453	5,962	81	27	18	18	18
115	CLONMEL, do. .	40,757	5,146	50	9	22	4	15
116	DUNGARVAN, ...	94,044	17,021	316	73	105	75	63
117	KILMACTHOMAS, ...	64,478	8,342	108	39	29	27	13
118	LISMORE, ...	97,048	15,124	222	62	75	39	46
119	WATERFORD, part of, . .	68,438	39,300	915	251	226	215	223
120	YOUGHAL, do. . .	33,985	5,726	76	27	22	13	14

March 31st, June 30th, September 30th, and December 31st, 1899—*continued.*

MUNSTER—*continued.*

MALES.					FEMALES.					SUPERINTENDENT REGISTRARS' DISTRICTS.
Registered in the Quarter ending the last day of				TOTAL.	TOTAL.	Registered in the Quarter ending the last day of				
March	June.	Sept.	Dec.			March.	June.	Sept.	Dec.	
										Cork Co.—*continued.*
53	58	33	46	190	169	52	41	33	43	MIDDLETON.
30	30	16	20	96	91	30	31	16	14	MILLSTREET.
13	16	14	18	61	69	27	12	16	14	MITCHELSTOWN, part of.
36	47	44	35	162	158	49	48	27	34	SKIBBERREEN.
19	16	13	11	59	55	17	14	13	11	SKULL.
17	29	19	14	79	110	39	32	18	21	YOUGHAL, part of.
										Kerry Co.
20	31	19	28	98	104	38	17	23	26	CAHERSIVEEN.
37	50	32	30	149	135	39	34	36	26	DINGLE.
9	30	14	13	66	73	17	18	12	26	KENMARE.
84	94	73	63	314	279	72	88	57	62	KILLARNEY.
66	85	60	47	258	272	59	90	72	51	LISTOWEL, part of.
99	85	39	74	297	275	78	66	53	78	TRALEE
										Limerick Co.
28	29	23	14	94	79	31	20	14	14	CROOM.
46	55	52	54	207	181	55	47	42	37	KILMALLOCK, part of.
157	124	128	131	540	591	171	149	149	122	LIMERICK, do.
2	7	6	5	20	36	5	13	11	7	LISTOWEL, do.
10	11	13	4	38	37	10	12	6	9	MITCHELSTOWN, do.
52	52	43	40	187	161	51	43	38	29	NEWCASTLE.
29	33	23	39	124	136	36	27	32	41	RATHKEALE.
13	6	10	15	44	47	13	11	12	11	TIPPERARY, part of.
										Tipperary Co.
14	14	12	14	54	60	22	10	10	18	BORRISOKANE.
17	9	8	13	47	47	19	12	11	5	CALLAN, part of.
32	24	19	18	93	101	45	20	14	22	CARRICK-ON-SUIR, do.
41	51	37	28	157	153	39	43	28	43	CASHEL.
22	33	22	24	101	98	32	28	26	12	CLOGHEEN
56	65	40	21	182	178	55	45	33	45	CLONMEL, part of.
57	42	48	37	184	179	49	46	49	35	NENAGH.
2	6	.	4	12	12	2	5	1	4	PARSONSTOWN, part of.
15	15	16	18	64	66	22	20	11	13	ROSCREA, do.
38	49	45	51	183	212	50	51	51	60	THURLES.
65	57	33	52	207	212	59	43	42	68	TIPPERARY, part of.
10	10	2	6	28	27	5	9	5	8	URLINGFORD, do.
										Waterford Co.
10	12	13	9	44	37	17	6	5	9	CARRICK-ON-SUIR, pt. of.
6	9	2	4	21	29	3	13	2	11	CLONMEL, do.
42	54	39	27	162	154	31	51	36	36	DUNGARVAN.
18	18	14	7	57	51	21	11	13	6	KILMACTHOMAS.
27	37	25	22	111	111	35	38	14	24	LISMORE.
121	116	111	110	458	457	130	110	104	113	WATERFORD, part of.
14	11	6	6	37	39	13	11	7	8	YOUGHAL, do.

DEATHS registered in Ireland in the Four Quarters ending

III.—PROVINCE OF

No.	SUPERINTENDENT REGISTRARS' DISTRICTS.	Area in Statute Acres.	Population in 1891.	MALES AND FEMALES. Total.	Registered in the Quarter ending the last day of March.	June.	Sept.	Dec.
	Antrim Co.							
121	ANTRIM, ...	117,127	29,655	514	171	137	95	111
122	BALLYCASTLE, . . .	102,197	14,470	191	41	55	37	58
123	BALLYMENA, . . .	161,162	58,897	959	296	240	194	229
124	BALLYMONEY, . . .	121,183	31,162	442	124	129	86	103
125	BELFAST, part of, . . .	32,044	232,054	6,719	1,795	1,629	1,725	1,570
126	LARNE, ...	117,801	33,370	544	140	154	116	134
127	LISBURN, part of, . . .	47,705	26,565	562	150	149	117	146
128	LURGAN, do. . . .	12,318	3,892	51	18	12	7	14
	Armagh Co.							
129	ARMAGH, ...	146,578	52,034	922	255	265	198	204
130	BANBRIDGE, part of, . .	18,012	6,993	113	34	38	17	24
131	CASTLEBLAYNEY, do. . .	35,765	11,835	155	51	42	39	23
132	LURGAN, do. . .	40,333	41,282	805	252	201	168	184
133	NEWRY do. . .	71,971	25,733	485	131	114	120	120
	Cavan Co.							
134	BAILIEBOROUGH, . . .	71,951	18,040	253	62	70	55	66
135	BAWNBOY, part of, . .	61,908	10,867	124	39	33	21	31
136	CAVAN, ...	161,074	41,974	589	168	163	114	144
137	COOTEHILL, part of, . .	69,383	18,092	235	70	59	47	59
138	ENNISKILLEN, do. . .	40,507	6,397	71	14	22	11	24
139	GRANARD, do. . .	20,281	5,612	74	20	22	15	17
140	OLDCASTLE, do. . .	41,921	10,935	126	37	24	30	35
	Donegal Co.							
141	BALLYSHANNON, part of, .	41,507	10,152	159	44	43	36	36
142	DONEGAL, ...	160,403	22,891	283	70	80	63	70
143	DUNFANAGHY, . . .	125,677	15,674	212	53	61	55	43
144	GLENTIES, ...	257,479	34,219	411	127	119	93	72
145	INISHOWEN, ...	159,412	30,459	437	124	110	97	106
146	LETTERKENNY, . . .	101,247	13,950	248	75	63	53	57
147	LONDONDERRY, part of, .	58,954	9,774	126	46	26	27	27
148	MILLFORD, ...	111,334	21,808	253	76	59	50	68
149	STRABANE, part of, . .	53,103	11,600	155	44	51	25	35
150	STRANORLAR, . . .	121,152	15,108	228	70	58	52	48
	Down Co.							
151	BANBRIDGE, part of, . .	107,138	40,548	711	209	204	133	165
152	BELFAST, do. . .	17,157	57,376	1,587	393	400	378	416
153	DOWNPATRICK, . . .	147,441	43,236	782	226	194	173	189
154	KILKEEL, ...	81,834	18,181	326	98	92	54	82
155	LISBURN, part of, . . .	71,336	23,725	413	117	109	85	102
156	LURGAN, do. . . .	27,293	12,981	205	56	61	45	43
157	NEWRY, do. . . .	66,004	32,401	546	175	133	118	120
158	NEWTOWNARDS . . .	93,890	41,286	796	233	197	174	192
	Fermanagh Co.							
159	BALLYSHANNON, part of, .	58,387	7,150	104	24	34	20	26
160	CLONES, do. .	45,703	8,923	125	38	39	26	22
161	ENNISKILLEN, do. .	157,116	28,721	467	119	148	99	101
162	IRVINESTOWN, do. .	57,750	11,302	131	41	30	31	29
163	LISNASKEA, ...	98,709	18,074	268	66	70	63	69

March 31st, June 30th, September 30th, and December 31st, 1899—*continued.*

ULSTER.

MALES.					FEMALES.					SUPERINTENDENT REGISTRARS' DISTRICTS.
Registered in the Quarter ending the last day of				TOTAL.	TOTAL.	Registered in the Quarter ending the last day of				
March.	June	Sept.	Dec.			March.	June.	Sept.	Dec.	
										Antrim Co.
81	67	45	52	245	269	90	70	50	59	ANTRIM.
18	31	20	29	98	93	23	24	17	29	BALLYCASTLE.
113	109	91	111	424	535	183	131	103	118	BALLYMENA.
61	57	50	47	215	227	63	72	36	56	BALLYMONEY.
868	811	870	764	3,313	3,406	927	818	855	806	BELFAST, part of.
71	89	57	62	279	265	69	65	59	72	LARNE.
69	68	56	71	264	298	81	81	61	75	LISBURN, part of.
7	5	3	7	22	29	11	7	4	7	LURGAN, do.
										Armagh Co.
116	134	101	112	463	459	139	131	97	92	ARMAGH,
16	11	12	13	52	61	18	27	5	11	BANBRIDGE, part of.
25	22	23	9	79	76	26	20	16	14	CASTLEBLAYNEY, do.
115	100	68	97	380	425	137	101	100	87	LURGAN, do.
71	55	49	61	236	249	60	59	71	59	NEWRY, do.
										Cavan Co.
36	40	37	31	144	109	26	30	18	35	BAILIEBOROUGH.
23	12	9	15	59	65	16	21	12	16	BAWNBOY, part of.
89	89	56	89	323	266	79	74	58	55	CAVAN.
32	30	24	20	106	129	38	29	23	39	COOTEHILL, part of.
6	8	5	17	36	35	8	14	6	7	ENNISKILLEN, do.
12	10	9	6	37	37	8	12	6	11	GRANARD, do.
18	10	19	11	58	68	19	14	11	24	OLDCASTLE, do.
										Donegal Co.
19	23	12	20	74	85	25	20	24	16	BALLYSHANNON, part of.
26	40	35	32	133	150	44	40	28	38	DONEGAL.
26	26	28	25	105	107	27	35	27	18	DUNFANAGHY.
60	61	49	47	217	194	67	58	44	25	GLENTIES.
59	56	49	58	222	215	65	54	48	48	INISHOWEN.
31	32	28	33	124	124	44	31	25	24	LETTERKENNY.
21	14	14	8	57	69	25	12	13	19	LONDONDERRY, part of.
39	33	22	34	128	125	37	26	28	34	MILLFORD.
25	25	11	15	76	79	19	26	14	20	STRABANE, part of.
36	35	31	20	122	106	34	23	21	28	STRANORLAR.
										Down Co.
95	105	63	70	333	378	114	99	70	95	BANBRIDGE, part of.
197	184	174	196	751	836	196	216	204	220	BELFAST, do.
104	83	80	94	361	421	122	111	93	95	DOWNPATRICK.
42	41	28	41	152	174	56	51	26	41	KILKEEL.
65	54	42	49	210	203	52	55	43	53	LISBURN, part of.
31	24	22	15	92	113	25	37	23	28	LURGAN, do.
75	48	60	63	246	300	100	85	58	57	NEWRY, do.
96	89	87	77	349	447	137	108	87	115	NEWTOWNARDS.
										Fermanagh Co.
16	18	6	15	55	49	8	16	14	11	BALLYSHANNON, part of.
23	18	12	8	61	64	15	21	14	14	CLONES, do.
70	88	52	50	260	207	49	60	47	51	ENNISKILLEN, do.
16	17	14	16	63	68	25	13	17	13	IRVINESTOWN, do.
38	35	29	35	137	131	28	35	34	34	LISNASKEA.

DEATHS registered in Ireland in the Four Quarters ending

III.—PROVINCE OF

No.	SUPERINTENDENT REGISTRARS' DISTRICTS.	Area in Statute Acres.	Population in 1891.	MALES AND FEMALES. Total.	Registered in the Quarter ending the last day of March.	June.	Sept.	Dec.
	Londonderry Co.							
164	Coleraine,	118,786	33,417	556	161	151	114	130
165	Limavady,	152,711	23,369	337	100	99	71	67
166	Londonderry, part of,	85,172	50,247	1,065	307	285	226	247
167	Magherafelt,	156,719	44,976	672	193	172	153	154
	Monaghan Co.							
168	Carrickmacross,	65,651	17,834	216	68	58	34	56
169	Castleblayney, part of,	63,761	19,465	293	77	81	59	76
170	Clones, do.	27,799	8,913	106	33	30	30	13
171	Cootehill, do.	36,463	7,578	106	25	33	21	27
172	Monaghan,	125,132	32,416	530	144	152	115	119
	Tyrone Co.							
173	Castlederg,	91,785	13,528	174	55	56	30	33
174	Clogher,	89,285	16,987	239	69	83	41	46
175	Cookstown,	96,720	27,161	386	104	105	81	96
176	Dungannon,	110,217	36,712	577	163	166	102	146
177	Irvinestown, part of,	24,131	5,103	70	17	16	15	22
178	Omagh,	229,813	44,387	684	159	208	142	175
179	Strabane, part of,	136,992	27,523	435	137	104	106	88

IV.—PROVINCE

	Galway Co.							
180	Ballinasloe, part of,	125,536	16,563	289	79	88	52	70
181	Clifden,	192,966	20,569	223	63	80	52	28
182	Galway,	197,467	38,719	598	160	184	131	123
183	Glennamaddy,	100,214	18,486	194	62	48	29	55
184	Gort,	106,048	14,201	182	51	51	41	39
185	Loughrea,	198,832	22,244	271	78	73	66	54
186	Mountbellew,	102,383	16,477	224	72	60	47	45
187	Oughterard,	172,289	18,975	226	72	64	53	37
188	Portumna,	77,046	10,363	113	34	39	19	21
189	Tuam,	190,649	34,630	435	128	125	78	104
	Leitrim Co.							
190	Ballyshannon, part of,	32,425	5,978	75	27	19	15	14
191	Bawnboy, do.	42,788	10,037	110	27	27	31	25
192	Carrick-on-Shannon, do.	63,484	14,667	177	50	51	32	44
193	Manorhamilton,	144,857	25,465	299	97	85	57	60
194	Mohill,	92,956	22,471	258	79	71	45	63

March 31st, June 30th, September 30th, and December 31st, 1899—*continued.*

ULSTER—*continued.*

MALES.					FEMALES.					SUPERINTENDENT REGISTRARS' DISTRICTS.
Registered in the Quarter ending the last day of				TOTAL.	TOTAL.	Registered in the Quarter ending the last day of				
March.	June.	Sept.	Dec.			March.	June.	Sept.	Dec.	
										Londonderry Co.
70	72	60	62	264	292	91	79	54	68	COLERAINE.
48	60	45	33	186	151	52	39	26	34	LIMAVADY.
153	122	117	111	503	562	154	163	109	136	LONDONDERRY, part of.
98	81	72	76	327	345	95	91	81	78	MAGHERAFELT.
										Monaghan Co.
32	30	14	23	99	117	36	28	20	33	CARRICKMACROSS.
36	42	31	38	147	146	41	39	28	38	CASTLEBLAYNEY, part of.
16	12	13	7	48	58	17	18	17	6	CLONES, do.
15	17	12	12	56	50	10	16	9	15	COOTEHILL, do.
67	78	60	52	257	273	77	74	55	67	MONAGHAN.
										Tyrone Co.
30	25	18	14	87	87	25	31	12	19	CASTLEDERG.
44	48	13	24	129	110	25	35	28	22	CLOGHER.
42	58	37	43	180	296	62	47	44	53	COOKSTOWN.
74	79	55	71	279	298	89	87	47	75	DUNGANNON.
8	7	6	10	31	39	9	9	9	12	IRVINESTOWN, part of.
81	105	72	95	353	331	78	103	70	80	OMAGH.
73	52	51	38	214	221	64	52	55	50	STRABANE, part of.

OF CONNAUGHT.

										Galway Co.
43	42	30	37	152	137	36	46	22	33	BALLINASLOE, part of.
29	32	28	14	103	120	34	43	24	14	CLIFDEN.
80	83	62	60	285	313	80	101	69	63	GALWAY.
34	23	12	31	100	94	28	25	17	24	GLENNAMADDY.
28	30	22	19	99	83	23	21	19	20	GORT.
32	38	36	31	137	134	46	35	30	23	LOUGHREA.
35	33	24	21	113	111	37	27	23	24	MOUNTBELLEW.
36	26	23	22	107	119	36	38	30	15	OUGHTERARD.
18	20	11	11	60	53	16	19	8	10	PORTUMNA.
68	53	33	52	206	229	60	72	45	52	TUAM.
										Leitrim Co.
16	8	7	7	38	37	11	11	8	7	BALLYSHANNON, part of
16	14	12	12	54	56	11	13	19	3	BAWNBOY, do.
26	30	21	26	103	74	24	21	11	18	CARRICK-ON-SHAN. do.
45	37	31	32	145	154	52	48	26	28	MANORHAMILTON.
44	41	18	27	130	128	35	30	27	36	MOHILL.

DEATHS registered in Ireland in the Four Quarters ending

IV.—PROVINCE OF

No.	SUPERINTENDENT REGISTRARS' DISTRICTS.	Area in Statute Acres.	Population in 1891.	MALES AND FEMALES. Total.	Registered in the Quarter ending the last day of March.	June.	Sept.	Dec.
	Mayo Co.							
195	BALLINA, ...	150,412	27,394	257	81	61	58	57
196	BALLINROBE, . . .	145,350	24,694	319	82	85	72	80
197	BELMULLET, . . .	177,932	14,333	188	57	55	26	50
198	CASTLEBAR, ...	140,998	28,921	395	95	127	98	75
199	CLAREMORRIS, . . .	110,788	28,424	327	74	95	73	85
200	KILLALA, ...	104,882	9,290	91	25	34	23	9
201	SWINEFORD, . . .	151,494	48,261	546	165	119	121	141
202	WESTPORT, ...	345,921	37,381	494	180	119	89	106
	Roscommon Co.							
203	ATHLONE, part of,	82,531	12,070	117	44	29	17	27
204	BALLINASLOE, do.	34,972	4,176	56	10	16	17	13
205	BOYLE, do.	84,506	19,319	265	78	72	42	73
206	CARRICK-ON-SHANNON, do.	37,333	7,494	94	28	28	24	14
207	CASTLEREAGH, . . .	163,567	37,474	385	100	118	82	85
208	ROSCOMMON, . . .	114,057	17,561	236	54	88	37	57
209	STROKESTOWN, . . .	90,036	18,458	250	63	70	52	65
	Sligo Co.							
210	BOYLE, part of, . . .	75,525	16,033	190	72	38	33	47
211	DROMORE WEST, . . .	97,063	15,019	155	42	33	36	44
212	SLIGO, ...	143,808	41,154	695	205	213	148	129
213	TOBERCURRY, . . .	125,809	22,210	283	87	83	52	61

DEATHS Registered in Ireland in the Four Quarters ending March 31st, June 30th, September 30th, and December 31st, 1899, in each SUPERINTENDENT REGISTRAR'S DISTRICT or POOR LAW UNION.

Number or Numbers of Union in preceding Abstracts.	SUPERINTENDENT REGISTRARS' DISTRICTS OR POOR LAW UNIONS.	AREA, in Statute Acres.	Population in 1891.	MALES AND FEMALES. Total.	Registered in the Quarter ending the last day of Mar.	June.	Sept.	Dec.	MALES. Registered in the Quarter ending the last day of Mar.	June.	Sept.	Dec.	Total.	FEMALES. Total.	Registered in the Quarter ending the last day of Mar.	June.	Sept.	Dec.
41	Abbeyleix, . .	127,042	19,080	288	86	74	61	67	42	39	32	35	148	140	44	35	29	32
121	Antrim, .	117,127	29,655	514	171	137	95	111	81	67	45	52	245	269	90	70	50	59
30, 33	Ardee, . . .	96,218	16,772	215	63	50	42	60	27	26	25	35	113	102	36	24	17	25
129	Armagh, . .	146,578	52,034	922	255	265	198	204	116	134	101	112	463	459	139	131	97	92
46, 203	Athlone, . .	150,839	29,789	367	120	86	75	86	63	44	45	49	201	166	57	42	30	37
9, 42	Athy, . . .	161,131	25,635	388	124	78	76	110	58	38	34	53	183	205	66	40	42	57
134	Ballieborough, .	71,951	18,040	253	62	70	55	66	36	40	37	31	144	109	26	30	18	35
195	Ballina, . .	150,412	27,394	257	81	61	58	57	37	40	28	31	136	121	44	21	30	26
180, 204	Ballinasloe, . .	160,508	20,739	345	89	104	69	83	48	54	38	46	186	159	41	50	31	37
196	Ballinrobe, . .	145,350	24,694	319	82	85	72	80	39	44	46	35	164	155	43	41	26	45
122	Ballycastle, . .	102,197	14,470	191	41	55	37	58	18	31	20	29	98	93	23	24	17	29
27, 47	Ballymahon, .	100,143	14,640	210	69	51	37	53	33	26	16	24	99	111	36	25	21	29
128	Ballymena, . .	161,162	58,897	959	296	240	194	229	113	109	91	111	424	535	183	131	103	118
124	Ballymoney, .	121,133	31,162	442	124	129	86	103	61	57	50	47	215	227	63	72	36	56
141, 159, 190	Ballyshannon, .	132,319	23,280	338	95	96	71	76	51	49	25	42	167	171	44	47	46	34
61	Ballyvaghan, .	71,432	4,387	71	21	21	10	19	10	14	4	10	38	33	11	7	6	9
4	Balrothery, . .	84,071	18,037	297	53	73	79	92	23	42	41	51	157	140	30	31	38	41
1, 10, 56	Baltinglass, . .	154,351	18,659	297	86	99	38	74	48	45	19	49	161	136	38	54	19	25
130, 151	Banbridge, . .	125,150	47,541	824	243	242	150	189	111	116	75	83	385	439	132	126	75	106
70	Bandon, . .	101,345	20,180	303	82	96	59	66	40	51	40	38	169	134	42	45	19	28

March 31st, June 30th, September 30th, and December 31st, 1899—*continued.*

CONNAUGHT—*continued.*

MALES.					FEMALES.					SUPERINTENDENT REGISTRARS' DISTRICTS.
Registered in the Quarter ending the last day of				TOTAL.	TOTAL.	Registered in the Quarter ending the last day of				
March.	June.	Sept.	Dec.			March.	June.	Sept.	Dec.	
										Mayo Co.
37	40	28	31	136	121	44	21	30	26	BALLINA.
39	44	46	35	164	155	43	41	26	45	BALLINROBE.
28	26	9	23	86	102	29	29	17	27	BELMULLET.
58	64	52	37	211	184	37	63	46	38	CASTLEBAR.
39	52	39	38	168	159	35	43	34	47	CLAREMORRIS.
11	17	9	6	43	48	14	17	14	3	KILLALA.
87	59	52	72	270	276	78	60	69	69	SWINEFORD.
97	57	48	50	252	242	83	62	41	56	WESTPORT.
										Roscommon Co.
19	18	12	15	64	53	25	11	5	12	ATHLONE, part of.
5	12	8	9	34	22	5	4	9	4	BALLINASLOE, do.
36	40	21	33	130	135	42	32	21	40	BOYLE, do.
13	10	15	6	44	50	15	18	9	8	CARRICK-ON-SHAN. do.
59	60	46	44	209	176	41	58	36	41	CASTLEREAGH.
22	45	20	31	118	118	32	43	17	26	ROSCOMMON.
31	39	27	35	132	118	32	31	25	30	STROKESTOWN.
										Sligo Co.
41	19	21	24	105	85	31	19	12	23	BOYLE, part of.
29	23	16	30	98	57	13	10	20	14	DROMORE WEST.
92	119	81	64	356	339	113	94	67	65	SLIGO.
33	45	24	24	126	157	54	38	28	37	TOBERCURRY.

DEATHS Registered in Ireland in the Four Quarters ending March 31st, June 30th, September 30th, and December 31st, 1899, in each SUPERINTENDENT REGISTRAR'S DISTRICT or POOR LAW UNION—*continued.*

Number or Numbers of Union in preceding Abstracts.	SUPERINTENDENT REGISTRARS' DISTRICTS OR POOR LAW UNIONS.	AREA, in Statute Acres.	Population in 1891.	MALES AND FEMALES.					MALES.					FEMALES.				
				Total.	Registered in the Quarter ending the last day of				Registered in the Quarter ending the last day of				Total.	Total.	Registered in the Quarter ending the last day of			
					Mar.	June.	Sept.	Dec.	Mar.	June.	Sept.	Dec.			Mar.	June.	Sept.	Dec.
71	Bantry, . . .	106,855	14,940	163	53	41	32	37	21	22	18	23	84	79	32	19	14	14
185, 191	Bawnboy, . .	104,696	20,904	234	66	60	52	56	39	26	21	27	113	121	27	34	31	29
125, 152	Belfast, . .	49,201	290,230	8,306	2,188	2,029	2,103	1,986	1,065	995	1,044	960	4,064	4,242	1,123	1,034	1,059	1,026
197	Belmullet, . .	177,932	14,333	188	57	55	26	50	28	26	9	23	86	102	29	29	17	27
102	Borrisokane, . .	81,850	9,180	114	36	24	22	32	14	14	12	14	54	60	22	10	10	18
205, 210	Boyle, . . .	160,081	35,352	455	150	110	75	120	77	59	42	57	235	220	73	51	33	63
88	Cahersiveen, .	197,545	23,854	202	58	48	42	54	20	31	19	28	98	104	38	17	23	26
14, 103	Callan, . . .	104,011	15,245	246	65	62	63	56	31	32	29	31	123	123	34	30	34	25
2, 43	Carlow, . .	199,945	38,103	636	179	190	134	133	92	104	66	76	338	298	87	86	68	57
168	Carrickmacross, .	65,651	17,834	216	68	58	34	56	32	30	14	23	99	117	36	28	20	33
192, 206	Carrick-on-Shan.,	100,817	22,161	271	78	79	56	58	39	40	36	32	147	124	39	39	20	26
14, 104, 114	Carrick-on-Suir, .	112,630	19,699	341	129	81	65	66	54	44	40	29	167	174	75	37	25	37
105	Cashel, . . .	156,137	22,183	310	80	94	65	71	41	51	37	28	157	153	39	43	28	43
198	Castlebar, . .	140,998	28,921	395	95	127	98	75	58	64	52	37	211	184	37	63	46	38
181, 169	Castleblayney, .	99,526	31,300	448	128	123	98	99	61	64	54	47	226	222	67	59	44	52
16	Castlecomer, .	57,820	11,499	162	45	42	25	50	28	21	13	27	89	73	17	21	12	23
173	Castlederg, . .	91,785	13,528	174	55	56	30	33	30	25	18	14	87	87	25	31	12	19
207	Castlereagh, . .	163,567	37,474	385	100	118	82	85	59	60	46	44	209	176	41	58	36	41
72	Castletown, . .	73,445	12,389	148	42	48	25	33	19	24	18	19	80	68	23	24	7	14
136	Cavan, . . .	161,074	41,974	589	168	163	114	144	89	89	56	89	323	266	79	71	58	55

DEATHS Registered in Ireland in the Four Quarters ending March 31st, June 30th, September 30th, December 31st, 1899, in each SUPERINTENDENT REGISTRAR'S DISTRICT or POOR LAW UNION—*continued.*

Number or Numbers of Union in preceding Abstracts.	Superintendent Registrars' Districts or Poor Law Unions.	Area in Statute Acres.	Population in 1891.	Males and Females.					Males.					Females.			
				Total.	Registered in the Quarter ending the last day of				Registered in the Quarter ending the last day of				Total.	Total.	Registered in the Quarter ending the last day of		
					Mar.	June.	Sept.	Dec.	Mar.	June.	Sept.	Dec.			Mar.	June.	Sept.
5, 11	Celbridge,	79,934	14,556	212	49	62	44	57	24	23	29	30	106	106	25	35	[illegible]
199	Claremorris,	110,788	28,424	327	74	95	73	85	39	52	39	38	168	159	35	43	[illegible]
181	Clifden,	192,966	20,569	223	63	80	52	28	29	32	28	14	103	120	34	48	[illegible]
106	Clogheen,	117,422	17,022	199	54	61	48	36	22	33	22	24	101	98	32	26	[illegible]
174	Clogher,	89,285	16,987	239	69	83	41	46	44	48	13	24	129	110	25	35	[illegible]
73	Clonakilty,	80,465	21,955	273	63	71	68	71	27	39	38	33	137	136	36	32	[illegible]
160, 170	Clones,	73,502	17,836	231	71	69	56	35	39	30	25	15	109	122	32	39	[illegible]
107, 115	Clonmel,	87,708	20,774	410	120	132	77	81	62	74	42	25	203	207	58	58	[illegible]
164	Coleraine,	118,786	33,417	556	161	151	114	130	70	72	60	62	264	292	91	79	[illegible]
175	Cookstown,	96,720	27,161	386	104	105	81	96	42	58	37	43	180	206	62	47	[illegible]
137, 171	Cootehill,	105,846	25,670	341	95	92	68	86	47	47	36	32	162	179	48	45	[illegible]
74	Cork,	169,732	132,792	2,928	807	667	668	786	381	362	330	369	1,442	1,486	426	305	[illegible]
62	Corrofin,	61,386	5,699	72	28	18	14	17	11	11	2	9	33	39	12	7	[illegible]
94	Croom,	83,324	12,539	173	59	49	37	28	28	29	23	14	94	79	31	20	[illegible]
48	Delvin,	74,329	9,365	109	33	27	26	23	14	13	13	13	53	56	19	14	[illegible]
89	Dingle,	125,278	19,021	284	76	84	68	56	37	50	32	30	149	135	39	34	[illegible]
142	Donegal,	160,403	22,891	283	70	80	63	70	26	40	35	32	133	150	44	40	[illegible]
153	Downpatrick,	147,441	43,236	782	226	194	173	189	104	83	80	94	361	421	122	111	[illegible]
31, 34	Drogheda,	99,006	29,212	452	127	120	91	114	67	59	49	57	232	220	60	61	[illegible]
211	Dromore West,	97,063	15,019	155	42	33	36	44	29	23	16	30	98	57	13	10	[illegible]
6	Dublin, North,	41,192	148,996	4,552	1,099	965	1,196	1,292	538	512	620	649	2,319	2,233	561	453	[illegible]
7	Dublin, South,	48,190	200,709	6,047	1,373	1,351	1,478	1,845	692	675	740	900	3,007	3,040	681	676	[illegible]
82	Dundalk,	94,415	36,998	559	156	171	125	107	58	88	68	51	265	294	98	83	[illegible]
143	Dunfanaghy,	125,677	15,674	212	53	61	55	43	26	26	28	25	105	107	27	35	[illegible]
176	Dungannon,	110,217	36,712	577	163	166	102	146	74	79	55	71	279	298	89	87	[illegible]
116	Dungarvan,	94,044	17,021	316	73	105	75	63	42	54	39	27	162	154	31	51	[illegible]
75	Dunmanway,	103,917	15,197	177	53	48	33	43	25	22	13	25	85	92	28	26	[illegible]
35	Dunshaughlin,	106,822	8,593	140	39	47	30	24	25	21	17	12	75	65	14	26	[illegible]
12, 22, 36	Edenderry,	172,409	16,621	227	58	49	68	52	33	28	40	27	128	99	25	21	[illegible]
63	Ennis,	112,505	21,771	313	77	96	69	71	49	49	30	31	159	154	28	47	[illegible]
52	Enniscorthy,	193,251	33,279	466	129	132	95	110	66	59	46	61	232	234	63	73	[illegible]
138, 161	Enniskillen,	197,623	35,118	538	133	170	110	125	76	96	57	67	296	242	57	74	[illegible]
64	Ennistimon,	99,281	20,108	262	67	85	52	58	34	38	30	31	133	129	33	47	[illegible]
76	Fermoy,	148,360	25,533	374	105	112	84	73	52	62	46	49	209	165	53	50	[illegible]
182	Galway,	197,467	38,719	598	160	184	131	123	80	83	62	60	285	313	80	101	[illegible]
183	Glennamaddy,	100,214	18,486	194	62	48	29	55	34	23	12	31	100	94	28	25	[illegible]
144	Glenties,	257,479	34,219	411	127	119	93	72	60	61	49	47	217	194	67	58	[illegible]
53	Gorey,	130,031	18,156	262	66	63	69	64	38	36	33	34	141	121	28	27	[illegible]
184	Gort,	106,048	14,201	182	51	51	41	39	28	30	22	19	99	83	23	21	[illegible]
28, 49, 139	Granard,	134,673	26,944	349	92	91	76	90	49	47	38	56	190	159	43	44	[illegible]
145	Inishowen,	159,412	30,459	437	124	110	97	106	59	56	49	58	222	215	65	54	[illegible]
162, 177	Irvinestown,	81,881	16,405	201	58	46	46	51	24	24	20	26	94	107	34	22	[illegible]
77	Kanturk,	185,685	26,171	369	98	143	59	69	46	74	33	40	193	176	52	69	[illegible]
37	Kells,	103,426	15,586	210	57	54	42	57	31	35	24	41	131	79	26	19	[illegible]
90	Kenmare,	198,152	16,319	139	26	48	26	39	9	30	14	13	66	73	17	18	[illegible]
154	Kilkeel,	81,834	18,181	326	98	92	54	82	42	41	28	41	152	174	56	51	[illegible]
17	Kilkenny,	110,943	25,457	437	100	115	100	122	50	56	55	57	218	219	50	59	[illegible]
65	Killadysert,	62,319	10,503	148	42	46	42	18	18	25	22	6	71	77	24	21	[illegible]
200	Killala,	104,882	9,290	91	25	34	23	9	11	17	9	6	43	48	14	17	[illegible]
91	Killarney,	251,287	40,558	593	156	182	130	125	84	94	73	63	314	279	72	88	[illegible]
117	Kilmacthomas,	64,478	8,342	108	39	29	27	13	18	18	14	7	57	51	21	11	[illegible]
78, 95	Kilmallock,	145,150	28,168	454	115	122	110	107	51	66	61	61	239	215	64	56	[illegible]
66	Kilrush,	156,788	31,423	437	138	113	97	89	72	62	54	42	230	207	66	51	[illegible]
79	Kinsale,	79,651	18,823	229	69	67	54	39	30	30	24	23	107	122	39	37	[illegible]
126	Larne,	117 801	33,370	544	140	154	116	134	71	89	57	62	279	265	69	65	[illegible]
146	Letterkenny	101,247	18,950	248	75	63	53	57	31	32	28	33	124	124	44	31	[illegible]
165	Limavady,	152,711	23,369	337	100	99	71	67	48	60	45	33	186	151	52	39	[illegible]

THS Registered in Ireland in the Four Quarters ending March 31st, June 30th, September 30th, and December 31st, 1899, in each SUPERINTENDENT REGISTRAR'S DISTRICT or POOR LAW UNION—*continued.*

ber or bers ion in ding racts.	Superintendent Registrars' Districts or Poor Law Unions.	Area in Statute Acres.	Population in 1891.	Males and Females.					Males.					Females.				
				Total.	Registered in the Quarter ending the last day of				Registered in the Quarter ending the last day of				Total.	Total.	Registered in the Quarter ending the last day of			
					Mar.	June.	Sept.	Dec.	Mar.	June.	Sept.	Dec.			Mar.	June.	Sept.	Dec.
, 96	Limerick, . .	177,951	68,992	1,226	362	303	291	270	174	138	136	141	589	637	188	165	155	129
155	Lisburn, . .	119,041	50,290	975	267	258	202	248	134	122	98	120	474	501	133	136	104	128
8	Lismore, . .	97,048	15,124	222	62	75	39	46	27	37	25	22	111	111	35	38	14	24
3	Lisnaskea, . .	98,709	18,074	268	66	70	63	69	38	35	29	35	137	131	28	35	34	34
, 97	Listowel, . .	189,919	39,121	586	132	195	149	110	68	92	68	52	278	308	64	103	83	58
166	Londonderry, .	144,126	60,021	1,191	353	311	253	274	174	136	131	119	560	631	179	175	122	155
9	Longford, . .	110,073	24,964	351	91	98	74	88	28	48	43	40	169	182	53	50	31	48
15	Loughrea, . .	198,832	22,244	271	78	73	66	54	32	38	36	31	137	134	46	35	30	23
32, 156	Lurgan, . .	79,944	58,155	1,061	326	274	220	241	153	129	93	119	494	567	173	145	127	122
0	Macroom, . .	179,108	26,088	323	84	92	80	67	50	53	40	44	187	136	34	39	40	23
67	Magherafelt, .	156,719	44,976	672	193	172	153	154	98	81	72	76	327	345	95	91	81	78
11	Mallow, . .	149,565	23,405	378	89	125	97	67	48	71	54	35	208	170	41	54	43	32
93	Manorhamilton, .	144,857	25,465	299	97	85	57	60	45	37	31	32	145	154	52	48	26	28
32	Middleton, . .	109,266	23,993	359	105	99	66	89	53	58	33	46	190	169	52	41	33	43
48	Millford, . .	111,334	21,808	253	76	59	50	68	39	33	22	34	128	125	37	26	28	34
13	Millstreet, . .	74,905	12,163	187	60	61	32	34	30	30	16	20	96	91	30	31	16	14
4, 98	Mitchelstown, .	86,957	15,742	205	60	51	49	45	23	27	27	22	99	106	37	24	22	23
106	Mohill, . .	92,956	22,471	253	79	71	45	63	44	41	18	27	130	128	35	30	27	36
72	Monaghan, . .	125,132	32,416	530	144	152	115	119	67	78	60	52	257	273	77	74	55	67
86	Mountbellew, .	102,383	16,477	224	72	60	47	45	35	33	24	21	113	111	37	27	23	24
1, 44	Mountmellick, .	200,629	31,451	538	178	135	112	113	98	61	56	61	276	262	80	74	56	52
50	Mullingar, . .	208,601	30,614	486	147	134	91	114	80	73	36	62	251	235	67	61	55	52
1, 57	Naas, . .	216,188	36,978	563	176	143	122	122	95	80	58	57	290	273	81	63	64	65
38	Navan, . .	94,474	16,099	245	58	74	41	72	29	36	25	43	133	112	29	38	16	29
108	Nenagh, .	183,088	27,382	363	106	88	97	72	57	42	48	37	184	179	49	46	49	35
99	Newcastle, . .	143,832	26,505	348	103	95	81	69	52	52	43	40	187	161	51	43	38	29
14, 54	New Ross, . .	177,190	33,544	450	120	137	80	113	48	59	28	46	181	269	72	78	52	67
32, 157	Newry, . . .	137,975	58,134	1,031	306	247	238	240	146	103	109	124	482	549	160	144	129	116
158	Newtownards, .	93,890	41,286	796	233	197	174	192	96	89	87	77	349	447	137	108	87	115
9, 140	Oldcastle, . .	86,043	17,247	230	71	54	49	56	36	29	28	25	118	112	35	25	21	31
178	Omagh, . .	229,813	44,387	684	159	208	142	175	81	105	72	95	353	331	78	103	70	80
187	Oughterard, . .	172,289	18,975	226	72	64	53	37	36	26	23	22	107	119	36	38	30	15
4, 109	Parsonstown, .	220,672	28,044	364	100	104	66	94	45	51	36	41	173	191	55	53	30	53
188	Portumna, . .	77,046	10,363	113	34	39	19	21	18	20	11	11	60	53	16	19	5	10
9, 58	Rathdown, . .	61,498	56,079	1,030	271	238	220	301	122	112	124	144	502	528	149	126	96	157
59	Rathdrum, . .	227,497	27,626	403	108	110	81	104	46	57	39	50	192	211	62	53	42	54
160	Rathkeale, . .	101 888	17,627	260	65	60	55	80	29	33	23	39	124	136	36	27	32	41
208	Roscommon, .	114,057	17,561	236	54	83	37	57	22	45	20	31	118	118	32	43	17	26
45, 110	Roscrea, . .	149,679	19,848	283	77	84	48	74	37	43	29	39	148	135	40	41	19	35
68	Scarriff, . .	86,320	11,715	152	36	35	40	41	11	16	18	24	69	83	25	19	22	17
60	Shillelagh, . .	83,075	10,046	147	39	44	32	32	18	18	12	11	59	88	21	26	20	21
85	Skibbereen, . .	115,024	28,450	320	85	95	71	69	36	47	44	35	162	158	49	48	27	34
86	Skull, . . .	57,169	11,233	114	36	30	26	22	19	16	13	11	59	55	17	14	13	11
212	Sligo, . . .	143,808	41,154	695	205	213	148	129	92	119	81	64	356	339	113	94	67	65
49, 179	Strabane, . .	190,095	39,123	590	181	155	131	123	98	77	62	53	290	300	83	78	69	70
150	Stranorlar, . .	121,152	15,108	228	70	58	52	48	36	35	31	20	122	106	34	23	21	28
209	Strokestown, .	90,036	18,458	250	63	70	52	65	31	39	27	35	132	118	32	31	25	30
201	Swineford, . .	151,494	48,261	546	165	119	121	141	87	59	52	72	270	276	78	60	69	69
19	Thomastown, .	107,577	14,876	215	64	63	43	45	34	34	25	17	110	105	30	29	18	28
111	Thurles. . .	142,542	25,613	395	88	100	96	111	38	49	45	51	183	212	50	51	51	60
101, 112	Tipperary, . .	179,987	35,786	510	150	117	97	146	78	63	43	67	251	259	72	54	54	79
213	Tobercurry, . .	125,809	22,210	283	87	83	52	61	33	45	24	24	126	157	54	38	28	37
93	Tralee, . . .	221,847	44,787	572	177	151	92	152	99	85	39	74	297	275	78	66	53	78
40	Trim, . . .	119,520	16,011	217	63	57	48	49	39	31	26	30	126	91	24	26	22	19
189	Tuam, . .	190,649	34,630	435	128	125	78	104	68	53	33	52	206	229	60	73	45	52
69	Tulla, . . .	86,225	11,695	144	48	37	29	30	21	18	11	13	63	81	27	19	18	17
26, 51	Tullamore, . .	155,395	24,851	321	101	85	55	80	48	43	26	41	158	163	53	42	29	39
29, 113	Urlingford, . .	77,642	9,592	165	46	45	32	42	23	19	16	23	81	84	23	26	16	19
21, 119	Waterford, . .	125,720	50,308	1,055	291	274	245	245	141	133	124	117	515	540	150	141	121	128
202	Westport, . .	345,921	37,381	494	180	119	89	106	97	57	48	50	252	242	83	62	41	56
55	Wexford, . .	126,301	35,142	616	151	167	144	154	72	68	67	77	284	332	79	99	77	77
87, 120	Youghal, . .	70,624	16,769	265	83	83	50	49	31	40	25	20	116	149	52	43	25	29

IRELAND.—DEATHS at different AGES registered in

No.	PROVINCES AND COUNTIES.		TOTAL BIRTHS.	TOTAL DEATHS.	Under 1 year.	1	2	3	4	Under 5 years.	5-	1-
	IRELAND, .	Persons, .	103,900	79,699	11,200	3,405	1,660	1,021	736	18,022	1,965	[illegible]
		Males, .	53,351	39,699	6,223	1,756	847	470	341	9,637	978	[illegible]
		Females, .	50,549	40,000	4,977	1,649	813	551	395	8,385	1,007	[illegible]
I.	LEINSTER, .	Persons, .	26,870	23,338	3,470	1,310	636	359	266	6,041	607	[illegible]
		Males, .	13,764	11,737	1,873	695	317	163	121	3,169	303	[illegible]
		Females, .	13,106	11,601	1,597	615	319	196	145	2,872	304	[illegible]
II.	MUNSTER, .	Persons, .	24,109	17,991	2,490	699	352	194	170	3,905	509	[illegible]
		Males, .	12,462	9,063	1,409	351	171	100	85	2,116	274	[illegible]
		Females, .	11,647	8,928	1,081	348	181	94	85	1,789	235	[illegible]
III.	ULSTER, .	Persons, .	38,982	29,353	4,265	1,195	550	370	237	6,617	686	[illegible]
		Males, .	19,930	14,321	2,363	613	291	161	105	3,533	327	[illegible]
		Females, .	19,052	15,032	1,902	582	259	209	132	3,084	359	[illegible]
IV.	CONNAUGHT, .	Persons, .	13,939	9,017	975	201	122	98	63	1,459	183	[illegible]
		Males, .	7,195	4,578	578	97	68	46	30	819	74	[illegible]
		Females, .	6,744	4,439	397	104	54	52	33	640	109	[illegible]
	I.—LEINSTER.											
1	CARLOW, .	Persons,	847	698	86	28	17	15	4	150	14	[illegible]
		Males, .	455	365	61	8	8	5	1	83	10	[illegible]
		Females, .	392	333	25	20	9	10	3	67	4	[illegible]
2	DUBLIN, .	Persons, .	12,055	11,806	2,167	994	450	239	179	4,029	367	[illegible]
		Males, .	6,015	5,922	1,149	543	237	96	80	2,105	178	[illegible]
		Females. .	6,040	5,884	1,018	451	213	143	99	1,924	189	[illegible]
3	KILDARE,	Persons, .	1,405	1,057	120	34	12	7	17	190	29	[illegible]
		Males, .	725	531	67	15	4	5	5	96	17	[illegible]
		Females, .	680	526	53	19	8	2	12	94	12	[illegible]
4	KILKENNY, .	Persons, .	1,705	1,319	166	38	33	18	18	273	29	[illegible]
		Males, .	907	651	98	14	14	14	6	146	18	[illegible]
		Females, .	798	668	68	24	19	4	12	127	11	[illegible]
5	KING'S, .	Persons, .	1,240	884	91	21	11	5	5	133	21	[illegible]
		Males, .	619	436	43	12	4	2	4	65	10	[illegible]
		Females, .	621	448	48	9	7	3	1	68	11	[illegible]
6	LONGFORD, .	Persons, .	901	725	79	12	6	2	3	102	8	[illegible]
		Males, .	476	363	48	8	3	1	3	63	5	[illegible]
		Females, .	425	362	31	4	3	1	.	39	3	[illegible]
7	LOUTH, .	Persons, .	1,402	1,113	158	37	13	19	8	235	29	[illegible]
		Males, .	700	547	79	15	5	8	5	112	17	[illegible]
		Females, .	702	566	79	22	8	11	3	123	12	[illegible]
8	MEATH,	Persons, .	1,354	1,055	98	20	8	9	7	142	15	[illegible]
		Males, .	710	606	64	14	4	7	6	95	9	[illegible]
		Females, .	644	449	34	6	4	2	1	47	6	[illegible]
9	QUEEN'S, .	Persons, .	1,117	986	94	35	29	12	3	173	22	[illegible]
		Males, .	587	515	46	18	13	9	1	87	12	[illegible]
		Females, .	530	471	48	17	16	3	2	86	10	[illegible]
10	WESTMEATH, .	Persons, .	1,270	997	108	17	12	7	6	150	22	[illegible]
		Males, .	672	519	57	10	5	2	3	77	6	[illegible]
		Females, .	598	478	51	7	7	5	3	73	16	[illegible]
11	WEXFORD, .	Persons, .	2,253	1,719	185	44	26	14	8	277	29	[illegible]
		Males, .	1,177	804	98	21	13	7	3	142	12	[illegible]
		Females, .	1,076	915	87	23	13	7	5	135	17	[illegible]
12	WICKLOW, .	Persons, .	1,321	979	118	30	19	12	8	187	22	[illegible]
		Males, .	721	478	63	17	7	7	4	98	9	[illegible]
		Females, .	600	501	55	13	12	5	4	89	13	[illegible]
	II.—MUNSTER.											
13	CLARE, . .	Persons, .	2,333	1,694	209	48	33	20	19	329	41	[illegible]
		Males, .	1,192	845	120	23	18	13	9	183	23	[illegible]
		Females, .	1,141	849	89	25	15	7	10	146	19	[illegible]

the Year 1899—in the PROVINCES and COUNTIES.

DEATH. 15-	20-	25-	35-	45-	55-	65-	75-	85-	95 and upwards.	PROVINCES AND COUNTIES.		No.
2,617	3,169	5,573	5,001	6,031	9,641	11,200	10,231	3,983	684	Persons,	IRELAND.	
1,143	1,643	2,794	2,412	2,970	4,640	5,493	5,025	1,998	293	Males,		
1,474	1,526	2,779	2,589	3,061	5,001	5,707	5,206	1,985	391	Females,		
650	796	1,596	1,634	2,022	2,872	3,098	2,551	912	113	Persons,	LEINSTER,	I.
280	420	848	851	1,053	1,405	1,495	1,237	438	41	Males,		
370	376	748	783	969	1,467	1,603	1,314	474	72	Females,		
597	713	1,267	1,056	1,246	2,116	2,515	2,479	1,037	191	Persons,	MUNSTER,	II.
262	382	667	506	659	1,011	1,226	1,210	523	85	Males,		
335	331	600	550	587	1,105	1,289	1,269	514	106	Females,		
1,047	1,257	2,079	1,878	2,199	3,582	4,155	3,564	1,449	264	Persons,	ULSTER,	III.
457	618	955	867	988	1,674	2,043	1,771	724	115	Males,		
590	639	1,124	1,011	1,211	1,908	2,112	1,793	725	149	Females,		
323	403	631	433	564	1,071	1,432	1,637	585	116	Persons,	CONNAUGHT,	IV.
144	223	324	188	270	550	729	807	313	52	Males,		
179	180	307	245	294	521	703	830	272	64	Females,		
										I.—LEINSTER.		
20	25	44	23	59	97	116	97	34	4	Persons,	CARLOW,	1
7	11	23	10	22	47	67	56	19	3	Males,		
13	14	21	13	37	50	49	41	15	1	Females,		
308	372	881	985	1,134	1,380	1,167	750	194	15	Persons,	DUBLIN,	2
135	197	477	550	608	658	520	309	77	3	Males,		
173	175	404	435	526	722	647	441	117	12	Females,		
35	41	68	71	81	130	172	146	56	10	Persons,	KILDARE,	3
15	24	33	36	46	71	78	73	25	3	Males,		
20	17	35	35	35	59	94	73	31	7	Females,		
40	48	64	59	99	171	231	186	94	6	Persons,	KILKENNY,	4
11	21	33	27	51	91	101	104	38	3	Males,		
29	27	31	32	48	80	130	82	56	3	Females,		
20	31	45	65	69	110	142	162	58	15	Persons,	KING'S,	5
5	17	20	27	33	54	77	90	26	9	Males,		
15	14	25	38	36	56	65	72	32	6	Females,		
21	32	41	41	54	98	139	125	49	6	Persons,	LONGFORD,	6
8	20	25	15	24	39	66	65	26	3	Males,		
13	12	16	26	30	59	73	60	23	3	Females,		
41	48	80	77	102	142	173	117	41	6	Persons,	LOUTH,	7
22	22	42	38	47	72	92	53	19	2	Males,		
19	26	38	39	55	70	81	64	22	4	Females,		
27	41	76	58	75	162	196	172	68	8	Persons,	MEATH,	8
20	29	42	27	49	87	104	100	36	3	Males,		
7	12	34	31	26	75	92	72	32	5	Females,		
21	21	65	51	60	118	174	181	72	10	Persons,	QUEEN'S,	9
8	10	37	24	31	65	91	98	38	4	Males,		
13	11	28	27	29	53	83	83	34	6	Females,		
22	28	64	64	81	129	175	162	70	11	Persons,	WESTMEATH,	10
10	17	32	31	42	69	90	84	44	4	Males,		
12	11	32	33	39	60	85	78	26	7	Females,		
59	69	113	94	132	227	266	290	112	9	Persons,	WEXFORD,	11
24	32	56	54	59	96	138	127	55	3	Males,		
35	37	57	50	73	131	128	163	57	6	Females,		
36	40	55	46	76	108	147	163	64	13	Persons,	WICKLOW,	12
15	20	28	22	41	56	71	78	35	1	Males,		
21	20	27	24	35	52	76	85	29	12	Females,		
										II.—MUNSTER.		
54	68	106	84	109	150	202	321	159	34	Persons,	CLARE,	13
24	32	54	41	58	73	88	158	85	13	Males,		
30	36	52	43	51	77	114	163	74	21	Females,		

IRELAND.—DEATHS at different AGES registered in

No.	PROVINCES AND COUNTIES.		TOTAL BIRTHS.	TOTAL DEATHS.	AGES AT Under 1 year.	1	2	3	4	Under 5 years.	5–	10–
	MUNSTER—*continued.*											
14	CORK,	Persons,	9,220	7,030	920	251	131	65	70	1,437	197	156
		Males,	4,856	3,580	532	124	63	33	35	787	103	6
		Females,	4,364	3,450	388	127	68	32	35	650	94	8
15	KERRY,	Persons,	3,829	2,320	336	139	47	25	26	573	84	4
		Males,	1,954	1,182	186	72	22	15	12	307	46	2
		Females,	1,875	1,138	150	67	25	10	14	266	38	2
16	LIMERICK,	Persons,	3,491	2,522	418	117	60	33	20	648	67	30
		Males,	1,746	1,254	238	60	28	17	9	352	32	2
		Females,	1,745	1,268	180	57	32	16	11	296	35	2
17	TIPPERARY,	Persons,	3,346	2,657	348	78	39	26	17	508	59	36
		Males,	1,725	1,312	190	33	20	9	10	262	37	10
		Females,	1,621	1,345	158	45	19	17	7	246	22	2
18	WATERFORD,	Persons,	1,890	1,768	260	66	42	25	18	411	61	32
		Males,	989	890	143	39	20	13	10	225	34	11
		Females,	901	878	117	27	22	12	8	186	27	21
	III.—ULSTER.											
19	ANTRIM,	Persons,	13,374	9,982	1,873	588	259	152	91	2,963	276	239
		Males,	6,853	4,860	1,037	296	147	66	42	1,588	125	108
		Females,	6,521	5,122	836	292	112	86	49	1,375	151	131
20	ARMAGH,	Persons,	2,842	2,480	293	66	23	32	20	434	46	49
		Males,	1,438	1,210	159	39	11	12	8	229	17	22
		Females,	1,404	1,270	134	27	12	20	12	205	29	27
21	CAVAN,	Persons,	2,003	1,472	125	32	24	15	8	204	18	27
		Males,	1,031	763	70	14	17	6	4	111	6	13
		Females,	972	709	55	18	7	9	4	93	12	14
22	DONEGAL,	Persons,	3,785	2,512	266	55	43	24	19	407	57	43
		Males,	1,958	1,258	150	32	15	12	6	215	35	19
		Females,	1,827	1,254	116	23	28	12	13	192	22	24
23	DOWN,	Persons,	7,752	5,366	906	249	107	88	43	1,393	137	99
		Males,	3,935	2,494	506	117	57	41	15	736	72	37
		Females,	3,767	2,872	400	132	50	47	28	657	65	62
24	FERMANAGH,	Persons,	1,306	1,095	100	33	11	5	4	153	22	16
		Males,	697	576	56	20	5	1	—	82	6	5
		Females,	609	519	44	13	6	4	4	71	16	11
25	LONDONDERRY,	Persons,	3,384	2,630	358	89	40	26	24	537	58	48
		Males,	1,711	1,280	200	44	23	12	13	292	32	24
		Females,	1,673	1,350	158	45	17	14	11	245	26	24
26	MONAGHAN,	Persons,	1,467	1,251	109	23	15	12	9	168	20	14
		Males,	723	607	55	14	5	4	6	84	8	3
		Females,	744	644	54	9	10	8	3	84	12	1
27	TYRONE,	Persons,	3,069	2,565	235	60	28	16	19	358	52	41
		Males,	1,534	1,273	130	37	11	7	11	196	26	16
		Females,	1,535	1,292	105	23	17	9	8	162	26	25
	IV.—CONNAUGHT.											
28	GALWAY,	Persons,	4,373	2,755	305	61	39	37	15	457	55	53
		Males,	2,279	1,362	183	22	28	23	8	263	22	21
		Females,	2,094	1,393	122	39	11	15	7	194	33	32
29	LEITRIM,	Persons,	1,365	919	81	16	15	12	4	128	17	13
		Males,	714	470	48	8	8	6	4	74	4	6
		Females,	651	449	33	8	7	6	—	54	13	7
30	MAYO,	Persons,	4,511	2,617	361	76	36	28	33	584	54	59
		Males,	2,330	1,330	200	39	15	8	10	272	19	28
		Females,	2,181	1,287	161	37	21	20	23	262	35	31
31	ROSCOMMON,	Persons,	1,981	1,403	106	21	16	8	8	159	29	25
		Males,	1,006	731	67	12	7	4	7	97	15	14
		Females,	975	672	39	9	9	4	1	62	14	11
32	SLIGO,	Persons,	1,709	1,323	122	27	16	13	3	181	28	30
		Males,	866	685	80	16	10	6	1	113	14	16
		Females,	843	638	42	11	6	7	2	68	14	14

the Year 1899—in the PROVINCES and COUNTIES.

DEATH. 15-	20-	25-	35-	45-	55-	65-	75-	85-	95 and upwards.	PROVINCES AND COUNTIES.		No.
										MUNSTER—*continued.*		
235	283	543	455	554	891	1,006	867	345	61	Persons,	CORK,	14
111	158	298	218	290	420	497	434	175	27	Males,		
124	125	245	237	264	471	509	433	170	34	Females,		
84	105	153	121	119	208	286	342	159	37	Persons,	KERRY,	15
30	51	71	58	66	114	165	154	86	13	Males,		
54	54	82	63	53	94	121	188	73	24	Females,		
85	106	187	153	160	276	349	292	128	21	Persons,	LIMERICK,	16
31	53	90	82	79	125	165	144	64	13	Males,		
54	53	97	71	81	151	184	148	64	8	Females,		
77	89	178	156	166	368	381	442	171	26	Persons,	TIPPERARY,	17
34	43	102	68	91	171	180	217	82	15	Males,		
43	46	76	88	75	197	201	225	89	11	Females,		
62	62	100	87	138	293	290	215	75	12	Persons,	WATERFORD,	18
32	45	52	39	75	108	131	103	31	4	Males,		
30	17	48	48	63	115	159	112	44	8	Females,		
										III.—ULSTER.		
413	505	817	768	827	1,157	1,053	679	259	27	Persons,	ANTRIM,	19
195	239	378	370	377	539	496	322	113	10	Males,		
218	266	439	398	450	617	557	357	146	17	Females,		
85	99	179	150	187	359	420	328	116	28	Persons,	ARMAGH,	20
36	54	77	64	86	167	214	171	60	13	Males,		
49	45	102	86	101	192	206	157	56	15	Females,		
46	53	92	65	90	190	291	250	125	21	Persons,	CAVAN,	21
23	36	44	28	47	95	152	123	72	13	Males,		
23	17	48	37	43	95	139	127	53	8	Females,		
77	86	160	130	176	323	386	421	200	46	Persons,	DONEGAL,	22
30	54	76	52	85	144	200	227	105	16	Males,		
47	32	84	78	91	179	186	194	95	30	Females,		
197	226	385	336	372	568	750	656	216	31	Persons,	DOWN,	23
85	91	168	153	158	245	349	293	94	13	Males,		
112	135	217	183	214	323	401	363	122	18	Females,		
26	32	55	48	66	139	191	217	105	25	Persons,	FERMANAGH,	24
11	14	31	24	35	76	110	110	60	12	Males,		
15	18	24	24	31	63	81	107	45	13	Females,		
92	96	172	145	205	312	403	366	168	28	Persons,	LONDONDERRY,	25
34	45	73	59	82	161	196	186	81	15	Males,		
58	51	99	86	123	151	207	180	87	13	Females,		
36	55	75	66	101	177	218	290	79	22	Persons,	MONAGHAN,	26
15	32	36	29	46	76	98	124	46	8	Males,		
21	23	39	37	55	101	120	96	33	14	Females,		
75	105	144	170	175	358	443	427	181	36	Persons,	TYRONE,	27
28	53	72	88	72	171	228	215	93	15	Males,		
47	52	72	82	103	187	215	212	88	21	Females,		
										IV.—CONNAUGHT.		
81	100	197	123	171	329	436	537	179	37	Persons,	GALWAY,	28
33	53	102	55	86	167	217	252	77	14	Males,		
48	47	95	68	85	162	219	285	102	23	Females,		
25	41	59	59	66	115	165	147	73	11	Persons,	LEITRIM,	29
9	22	25	26	33	62	87	78	41	3	Males,		
16	19	34	33	33	53	78	69	32	8	Females,		
104	117	184	111	151	301	381	443	140	38	Persons,	MAYO,	30
52	72	93	47	71	157	185	236	79	19	Males,		
52	45	91	64	80	144	196	207	61	19	Females,		
65	72	96	81	76	164	256	259	102	19	Persons,	ROSCOMMON,	31
28	38	49	31	33	87	148	122	62	7	Males,		
37	34	47	50	43	77	108	137	40	12	Females,		
48	73	95	59	100	162	194	251	91	11	Persons,	SLIGO,	32
22	38	55	29	47	77	92	119	54	9	Males,		
26	35	40	30	53	85	102	132	37	2	Females,		

IRELAND.—DEATHS at different AGES registered in the year 1899—in the SUPERINTENDENT REGISTRARS' DISTRICTS in each COUNTY.—MALES.

I.—PROVINCE OF LEINSTER.

No.	COUNTIES AND SUPERINTENDENT REGISTRARS' DISTRICTS.	MALES. Total Births.	Total Deaths.	Ages at Death. Under 1 year.	1	2	3	4	Under 5 years.	5–	10–	15–	20–	25–	35–	45–	55–	65–	75–	85–	95 and upwards.
	1. Carlow Co.																				
1	Baltinglass, part of,	46	45	4	1	2	1	1	9	1	2	1	3	4	1	2	3	10	8	1	.
2	Carlow, do.	385	304	55	6	6	4	.	71	9	5	6	8	18	8	18	43	55	44	16	3
3	New Ross, do.	24	16	2	1	.	.	.	3	.	.	.	.	1	1	2	1	2	4	2	.
	2. Dublin Co.																				
4	Balrotherry, . .	194	157	16	6	1	3	1	27	3	5	5	6	11	12	14	18	26	19	9	3
5	Celbridge, part of,	57	36	11	3	.	1	.	15	1	1	.	1	2	1	3	4	3	4	1	.
6	Dublin, North, .	2,516	2,319	429	223	114	45	30	841	80	42	61	73	178	225	254	265	178	100	22	.
7	Dublin, South, .	2,781	3,007	612	290	116	44	45	1,107	85	52	54	104	260	281	304	307	273	148	31	1
8	Rathdown, part of,	467	403	81	21	6	3	4	115	9	5	15	13	26	31	33	64	40	38	14	.
	3. Kildare Co.																				
9	Athy, part of,	178	130	16	6	1	.	2	25	5	5	2	3	5	9	11	21	21	17	5	1
10	Baltinglass, do.	17	17	4	2	.	.	.	6	.	.	.	.	.	.	4	1	1	3	2	.
11	Celbridge, do.	95	70	6	.	.	2	.	8	3	1	1	1	3	4	9	12	16	9	3	.
12	Edenderry, do.	65	53	4	1	.	1	1	7	1	.	2	4	4	3	5	4	7	12	3	1
13	Naas, do.	370	261	37	6	3	2	2	50	8	8	10	16	21	20	17	33	33	32	12	1
	4. Kilkenny Co.																				
14	Callan, part of,	98	76	12	1	2	2	1	18	.	1	1	4	3	2	7	9	16	9	6	.
15	Carrick-on-Suir, do.	35	30	8	1	1	.	.	10	.	1	.	1	1	.	1	3	7	4	2	.
16	Castlecomer, .	145	89	13	.	2	.	.	15	1	1	2	4	3	4	6	13	17	16	7	.
17	Kilkenny, . .	279	218	33	8	3	7	3	54	14	2	3	7	13	13	19	30	26	27	9	1
18	New Ross, part of,	42	18	2	1	.	.	.	3	1	.	.	.	3	.	.	2	3	6	.	.
19	Thomastown, . .	154	110	13	1	3	3	1	21	1	1	2	3	5	3	11	14	20	20	7	2
20	Urlingford, part of,	72	53	7	1	2	.	1	11	1	1	.	1	4	4	4	6	6	12	3	.
21	Waterford, do.	82	57	10	1	1	2	.	14	.	.	3	1	1	1	3	14	6	10	4	.
	5. King's Co.																				
22	Edenderry, part of,	84	57	8	.	.	1	1	10	1	.	1	3	3	2	5	5	9	13	4	1
23	Mountmellick, do.	27	28	3	2	2	.	.	7	2	.	.	.	1	1	1	2	4	7	3	.
24	Parsonstown, do.	242	161	15	4	2	.	1	22	4	.	2	6	9	12	13	15	31	36	7	4
25	Roscrea do.	51	52	3	1	.	.	1	5	.	.	1	2	2	4	6	5	8	8	8	3
26	Tullamore, do.	215	138	14	5	.	1	1	21	3	3	1	6	5	8	8	27	25	26	4	1
	6. Longford Co.																				
27	Ballymahon, part of,	87	69	8	3	1	.	.	12	1	1	3	4	2	2	5	3	15	10	5	1
28	Granard, do.	149	125	16	3	2	.	1	22	1	2	2	9	9	5	3	13	27	20	11	1
29	Longford, . .	240	169	24	2	.	1	2	29	3	1	3	7	14	8	16	18	21	35	10	1
	7. Louth Co.																				
30	Ardee, part of, .	124	92	14	4	1	1	.	20	1	1	4	3	6	4	8	7	21	13	3	1
31	Drogheda, do. .	190	190	26	5	.	3	2	36	9	4	9	12	13	18	15	28	25	18	3	.
32	Dundalk, . .	386	263	39	6	4	4	3	56	7	4	9	7	23	16	24	37	46	22	13	1
	8. Meath Co.																				
33	Ardee, part of,	30	21	3	1	.	.	.	4	.	.	1	.	1	.	1	5	5	3	1	.
34	Drogheda, do.	72	42	5	.	.	.	1	6	.	.	2	2	4	5	2	6	9	3	3	.
35	Dunshaughlin, .	76	75	8	.	1	2	.	11	3	.	2	1	6	4	6	13	13	12	4	.
36	Edenderry, part of,	20	18	1	.	.	.	.	1	.	.	1	4	1	1	.	5	3	2	.	.
37	Kells, . .	131	131	7	6	1	3	2	19	2	1	1	6	10	4	13	15	20	31	9	
38	Navan, . . .	176	133	20	3	.	1	2	26	2	1	5	7	10	6	10	20	19	18	9	.
39	Oldcastle, part of, .	51	60	7	1	1	.	.	9	1	.	2	4	4	3	6	6	10	11	4	
40	Trim, . . .	154	126	13	3	1	1	1	19	1	3	6	5	6	4	11	17	25	20	6	3

IRELAND.—DEATHS at different AGES registered in the year 1899—in the SUPERINTENDENT REGISTRARS' DISTRICTS in each COUNTY—FEMALES.

I.—PROVINCE OF LEINSTER.

No.	COUNTIES AND SUPERINTENDENT REGISTRARS' DISTRICTS.	FEMALES. Total Births.	Total Deaths.	Ages at Death. Under 1 year.	1	2	3	4	Under 5 years.	5–	10–	15–	20–	25–	35–	45–	55–	65–	75–	85–	95 and upwards.
	1. Carlow Co.																				
1	Baltinglass, part of,	56	39	3	4	5	2	.	14	2	2	1	.	4	2	3	2	2	4	3	.
2	Carlow, do., .	298	272	19	15	4	8	2	48	2	6	12	14	16	10	30	44	42	36	11	1
3	New Ross, do., .	38	22	3	1	.	.	1	5	.	.	.	.	1	1	4	4	5	1	1	.
	2. Dublin Co.																				
4	Balrothery, . .	192	140	12	4	3	1	1	21	5	6	6	1	5	9	11	20	28	21	5	2
5	Celbridge, part of, .	55	31	5	.	1	1	.	7	.	2	1	.	2	3	4	4	5	3	.	.
6	Dublin, North, .	2,489	2,233	419	200	89	49	51	808	76	46	66	67	147	166	209	280	202	131	33	2
7	Dublin, South, .	2,840	3,040	531	233	112	87	46	1,009	93	55	84	93	215	230	265	359	346	230	56	5
8	Rathdown, part of,	461	440	51	14	8	5	1	79	15	10	16	14	35	27	37	59	66	56	23	3
	3. Kildare Co.																				
9	Athy, part of,	167	162	18	6	2	1	1	28	2	4	5	3	10	13	13	21	33	18	10	2
10	Baltinglass, do.,	22	14	1	.	.	.	.	1	.	.	1	.	.	.	.	2	5	4	1	.
11	Celbridge, do.,	92	75	5	2	3	.	1	11	3	2	3	.	3	5	6	10	17	13	2	.
12	Edenderry, do.,	45	33	.	.	.	.	2	2	.	.	3	3	2	3	1	5	5	5	4	.
13	Naas, do.,	354	242	29	11	3	1	8	52	7	8	8	11	20	14	15	21	31	33	14	5
	4. Kilkenny Co.																				
14	Callan, part of,	82	76	12	3	1	.	2	18	2	1	1	4	4	1	6	12	15	6	6	.
15	Carrick-on-Suir, do.	45	36	6	1	.	.	.	7	.	.	4	1	.	1	2	2	8	5	6	.
16	Castlecomer, . .	118	73	3	2	.	1	2	13	2	1	3	3	5	3	5	10	13	8	6	1
17	Kilkenny, . .	232	219	19	13	13	2	4	51	5	5	5	6	14	10	20	32	41	22	8	.
18	New Ross, part of, .	30	19	1	.	1	.	.	2	.	.	2	3	.	3	1	1	1	1	5	.
19	Thomastown, . .	136	105	10	1	1	.	2	14	.	3	9	6	2	5	6	10	21	19	10	.
20	Urlingford, part of,	58	57	4	2	2	1	1	10	1	.	1	1	1	1	3	4	14	9	10	2
21	Waterford, do.,	97	83	8	2	1	.	1	12	1	2	4	3	5	8	5	9	17	12	5	.
	5. King's Co.																				
22	Edenderry, part of,	79	56	4	.	.	.	.	4	.	2	3	2	5	3	3	9	11	7	7	2
23	Mountmellick, do.,	30	29	1	.	2	1	.	4	2	2	.	.	1	3	2	1	4	8	2	.
24	Parsonstown, do.,	246	179	22	5	3	2	.	32	3	2	4	6	12	17	9	22	31	27	12	2
25	Roscrea, do.,	61	40	4	1	2	.	.	7	2	.	1	.	2	5	2	3	3	8	7	.
26	Tullamore, do.,	205	142	17	3	.	.	1	21	4	4	7	6	5	10	20	21	16	22	4	2
	6. Longford Co.																				
27	Ballymahon, part of.	79	84	6	1	.	.	.	7	.	1	3	4	5	6	5	13	18	16	5	1
28	Granard, do.,	143	96	9	2	.	1	.	12	2	1	.	3	3	6	12	10	17	18	11	1
29	Longford, . .	203	182	16	1	3	.	.	20	1	3	10	5	8	14	13	36	38	26	7	1
	7. Louth Co.																				
30	Ardee, part of, .	111	89	10	2	.	.	.	12	1	1	3	3	6	5	6	10	19	12	8	3
31	Drogheda, do. .	210	183	24	6	.	5	.	35	5	4	5	7	16	18	19	24	31	16	3	.
32	Dundalk, . . .	381	294	45	14	8	6	3	76	6	8	11	16	16	16	30	36	31	36	11	1
	8. Meath Co.																				
33	Ardee, part of,	23	13	1	1	.	.	.	2	.	.	.		.	.	.	3	3	3	2	.
34	Drogheda, do.,	64	37	4	.	.	.	.	4	1	.	.	.	2	3	1	10	10	5	1	.
35	Dunshaughlin, .	78	65	4	2	.	1	.	7	2	1	2	2	5	6	2	10	10	11	6	1
36	Edenderry, part of,	18	8	.	.	.	.	.	.	.	.	.	1	2	1	1	1	1	1	.	.
37	Kells, . . .	131	79	1	.	.	.	.	1	2	2	2	1	7	2	8	11	18	12	8	2
38	Navan, . . .	146	112	12	.	1	1	1	15	.	1	1	5	10	7	9	17	23	18	5	1
39	Oldcastle, part of, .	50	44	6	.	.	.	.	6	.	2	.	1	3	3	1	9	6	12	1	.
40	Trim, . . .	34	91	6	3	3	.	.	12	1	4	2	2	5	9	4	11	21	10	9	1

IRELAND.—**DEATHS** at different AGES registered in the year 1899—in the SUPERINTENDENT REGISTRARS' DISTRICTS in each COUNTY.—MALES—*continued.*

I.—PROVINCE OF LEINSTER—*continued.*

No.	SUPERINTENDENT REGISTRARS' DISTRICTS AND PARTS OF DISTRICTS.	MALES. Total Births.	Total Deaths.	Ages at Death. Under 1 year.	1	2	3	4	Under 5 years.	5–	10–	15–	20–	25–	35–	45–	55–	65–	75–	85–	95 and upwards.
	9. Queen's Co.																				
41	ABBEYLEIX, . .	164	148	17	4	4	2	1	28	3	4	3	3	10	2	6	20	25	32	12	.
42	ATHY, part of,	54	53	3	2	.	2	.	7	.	2	2	1	8	4	5	9	9	5	.	1
43	CARLOW, do.	57	31	5	1	.	1	.	7	1	.	.	.	4	1	.	4	7	7	3	.
44	MOUNTMELLICK, do.	269	248	18	11	7	2	.	38	5	3	3	6	14	17	18	30	44	50	18	2
45	ROSCREA, do.	43	32	3	.	2	2	.	7	3	1	.	.	1	.	2	2	6	4	5	1
	10. Westmeath Co.																				
46	ATHLONE, part of,	187	137	20	3	1	1	.	25	3	1	2	4	3	9	13	18	21	28	10	.
47	BALLYMAHON, do.	30	30	1	.	.	.	.	1	.	.	.	1	2	3	3	2	7	3	7	1
48	DELVIN, . . .	91	53	3	1	1	.	1	6	.	1	1	.	3	1	6	9	13	10	3	.
49	GRANARD, part of,	30	28	2	.	.	.	.	2	1	1	.	3	.	.	2	5	4	9	1	.
50	MULLINGAR, . .	306	251	30	6	3	1	2	42	2	8	6	9	24	17	17	31	42	30	20	3
51	TULLAMORE, part of,	28	20	1	.	.	.	.	1	.	2	1	.	.	1	1	4	3	4	3	.
	11. Wexford Co.																				
52	ENNISCORTHY, .	342	232	29	5	2	2	1	39	3	5	6	10	23	14	18	31	40	38	10	.
53	GOREY, . . .	170	141	12	6	2	.	1	21	2	1	4	2	10	7	6	15	30	26	15	2
54	NEW ROSS, part of,	249	147	17	5	5	2	.	29	1	4	7	5	10	11	9	20	20	22	8	1
55	WEXFORD, . .	416	284	40	5	4	3	1	53	6	6	7	15	13	12	26	30	48	46	22	.
	12. Wicklow Co.																				
56	BALTINGLASS, part of,	102	99	12	2	1	1	.	16	2	1	4	6	3	7	7	7	15	21	9	1
57	NAAS, do.	34	29	4	3	.	.	.	7	.	.	1	.	1	1	1	2	4	8	4	.
58	RATHDOWN, do.	127	99	13	4	3	3	1	24	2	2	2	5	6	3	16	11	15	8	5	.
59	RATHDRUM, . .	351	192	26	5	1	3	3	38	4	1	7	7	16	9	15	28	26	26	15	.
60	SHILLELAGH, . .	107	59	8	3	2	.	.	13	1	.	1	2	2	2	2	8	11	15	2	.

II.—PROVINCE OF MUNSTER.

No.	SUPERINTENDENT REGISTRARS' DISTRICTS AND PARTS OF DISTRICTS.	MALES. Total Births.	Total Deaths.	Under 1 year.	1	2	3	4	Under 5 years.	5–	10–	15–	20–	25–	35–	45–	55–	65–	75–	85–	95 and upwards.
	13. Clare Co.																				
61	BALLYVAGHAN, .	31	38	3	.	1	.	.	4	.	.	1	3	4	1	3	5	2	9	5	1
62	CORROFIN, . .	53	33	4	.	.	.	.	4	3	.	.	.	2	2	1	4	2	9	6	.
63	ENNIS, . . .	193	159	21	4	4	3	4	36	6	3	3	8	11	13	11	12	21	21	12	2
64	ENNISTIMON, . .	184	133	12	4	2	4	.	22	2	3	4	1	6	7	9	21	12	25	19	2
65	KILLADYSERT, . .	107	71	13	1	3	.	.	17	.	1	4	4	5	1	3	5	7	14	9	1
66	KILRUSH, . . .	334	230	41	9	4	5	4	63	4	3	7	10	18	9	21	17	28	33	19	3
67	LIMERICK, part of, .	75	49	6	1	.	.	.	7	2	1	1	1	3	4	3	4	6	14	3	.
68	SCARRIFF, . .	124	69	15	3	4	1	.	23	2	3	3	1	3	2	3	4	10	11	4	.
69	TULLA, . . .	91	63	5	1	.	.	1	7	3	.	1	4	2	2	4	1	5	22	8	4
	14. Cork Co.																				
70	BANDON, . . .	207	169	25	5	1	3	1	35	7	3	10	5	18	6	5	17	22	29	10	2
71	BANTRY, . . .	165	84	10	2	1	1	1	15	3	2	2	6	8	2	11	4	8	13	8	2
72	CASTLETOWN, . .	151	80	10	1	.	.	.	11	4	2	3	2	4	2	7	10	13	19	3	.
73	CLONAKILTY, . .	219	137	14	1	1	1	1	18	4	2	4	8	10	5	7	15	27	26	9	3
74	CORK, . . .	1,630	1,442	224	70	28	18	19	359	43	27	47	73	146	133	161	190	158	76	25	4
75	DUNMANWAY, . .	189	85	9	2	.	.	1	12	4	2	1	1	5	2	2	14	7	19	16	.

IRELAND.—DEATHS at different AGES registered in the year 1899—in the SUPERINTENDENT REGISTRARS' DISTRICTS in each COUNTY.—FEMALES—*continued.*

I.—PROVINCE OF LEINSTER—*continued.*

No.	COUNTIES AND SUPERINTENDENT REGISTRARS' DISTRICTS.	FEMALES. Total Births.	Total Deaths.	Ages at Death. Under 1 year.	1	2	3	4	Under 5 years.	5–	10–	15–	20–	25–	35–	45–	55–	65–	75–	85–	95 and upwards.
	9. Queen's Co.																				
41	Abbeyleix, . .	147	140	12	6	3	1	1	23	4	4	3	3	5	10	6	12	26	31	12	1
42	Athy, part of, .	53	43	3	.	1	.	.	4	2	1	2	1	4	3	5	3	10	5	2	1
43	Carlow, do., .	52	26	3	1	.	.	.	4	1	.	.	.	2	3	4	2	2	7	1	.
44	Mountmellick, do.,	242	233	26	9	11	1	1	48	3	3	7	7	15	10	14	34	39	34	15	4
45	Roscrea, do.,	35	29	4	1	1	1	.	7	.	.	1	.	2	1	.	2	6	6	4	.
	10. Westmeath Co.																				
46	Athlone, part of,	183	113	15	3	2	1	.	21	5	2	1	4	10	7	7	9	17	21	8	1
47	Ballymahon, do.,	33	27	3	.	.	.	.	3	.	.	.	1	.	1	4	3	8	2	2	3
48	Delvin, . .	76	56	5	.	2	1	.	8	1	2	1	1	5	3	6	3	12	11	2	1
49	Granard, part of, .	31	26	.	1	.	.	.	1	1	1	1	1	1	1	1	4	3	11	.	.
50	Mullingar, . .	244	235	27	3	3	3	3	39	6	1	8	4	16	21	19	38	42	28	12	1
51	Tullamore, part of,	31	21	1	.	.	.	.	1	3	.	1	.	.	.	2	3	3	5	2	1
	11. Wexford Co.																				
52	Enniscorthy, . .	311	234	22	6	3	1	.	32	2	7	5	8	16	15	21	42	35	41	9	1
53	Gorey, . . .	160	121	11	3	1	.	2	17	4	6	3	5	4	6	5	13	20	28	7	3
54	New Ross, part of,	262	228	23	9	3	3	1	39	2	3	11	12	15	10	17	22	32	49	16	.
55	Wexford, . .	343	332	31	5	6	3	2	47	9	10	16	12	22	19	30	44	41	45	26	2
	12. Wicklow Co.																				
56	Baltinglass, part of,	93	83	10	1	3	1	2	17	2	3	2	4	6	4	3	6	10	17	6	3
57	Naas, do.,	26	31	4	.	.	.	.	4	.	.	2	1	2	1	2	4	4	6	4	1
58	Ratndown, do.,	118	88	15	1	2	1	.	19	1	7	3	.	8	4	6	12	16	10	1	1
59	Rathdrum, . .	276	211	22	5	5	2	2	36	8	7	10	11	10	9	16	25	33	29	13	4
60	Shillelagh, . .	87	88	4	6	2	1	.	13	2	1	4	4	1	6	8	5	13	23	5	3

II.—PROVINCE OF MUNSTER.

No.	COUNTIES AND SUPERINTENDENT REGISTRARS' DISTRICTS.	Total Births.	Total Deaths.	Under 1 year.	1	2	3	4	Under 5 years.	5–	10–	15–	20–	25–	35–	45–	55–	65–	75–	85–	95 and upwards.
	13. Clare Co.																				
61	Ballyvaghan, .	32	33	.	.	.	.	.	.	1	1	1	1	3	1	4	4	1	10	4	2
62	Corrofin, . .	34	39	3	1	.	1	2	7	1	.	.	1	4	.	4	2	5	10	4	1
63	Ennis, . . .	226	154	18	7	6	1	1	33	2	3	6	10	10	9	9	13	26	22	8	3
64	Ennistimon, . .	166	129	18	4	2	.	1	25	3	6	7	5	8	5	3	10	11	30	12	4
65	Killadysert, . .	92	77	4	1	2	2	.	9	2	2	1	4	6	8	3	8	11	10	9	4
66	Kilrush, . . .	301	207	25	7	4	3	3	42	7	5	7	9	10	12	11	12	34	40	13	5
67	Limerick, part of, .	63	46	6	1	1	.	1	9	.	.	3	1	2	3	3	4	8	6	7	.
68	Scariff, . .	118	83	8	3	.	.	.	11	.	2	2	3	7	2	7	11	11	16	9	2
69	Tulla, . . .	89	81	7	1	.	.	2	10	3	4	3	2	2	3	7	13	7	19	8	.
	14. Cork Co.																				
70	Bandon, . . .	170	134	10	3	4	1	2	20	7	2	4	6	13	9	8	14	27	22	2	.
71	Bantry, . . .	182	79	5	4	.	.	1	10	2	.	1	2	5	8	5	4	15	15	8	4
72	Castletown, . .	143	68	7	4	.	.	.	11	.	5	4	1	3	3	5	8	5	15	7	1
73	Clonakilty, . .	164	136	18	4	2	1	.	25	6	4	6	7	9	7	8	12	24	16	12	.
74	Cork, . . .	1,538	1,486	180	60	45	16	17	318	37	44	39	57	117	125	156	245	209	102	27	10
75	Dunmanway, . .	144	92	9	1	1	1	1	13	4	2	1	5	5	4	3	7	17	23	6	2

IRELAND.—**DEATHS** at different AGES registered in the year 1899—in the SUPERINTENDENT REGISTRARS' DISTRICTS in each COUNTY.—MALES—*continued.*

I.—PROVINCE OF LEINSTER—*continued.*

No.	SUPERINTENDENT REGISTRARS' DISTRICTS AND PARTS OF DISTRICTS.	MALES. Total Births.	Total Deaths.	Ages at Death. Under 1 year.	1	2	3	4	Under 5 years.	5–	10–	15–	20–	25–	35–	45–	55–	65–	75–	85–	95 and upwards.
	9. Queen's Co.																				
41	Abbeyleix, . .	164	148	17	4	4	2	1	28	3	4	3	3	10	2	6	20	25	32	12	.
42	Athy, part of,	54	53	3	2	.	2	.	7	.	2	2	1	8	4	5	9	9	5	.	1
43	Carlow, do.	57	31	5	1	.	1	.	7	1	.	.	.	4	1	.	4	7	7	3	.
44	Mountmellick, do.	269	248	18	11	7	2	.	38	5	3	3	6	14	17	18	30	44	50	18	2
45	Roscrea, do.	43	32	3	.	2	2	.	7	3	1	.	.	1	.	2	2	6	4	5	1
	10. Westmeath Co.																				
46	Athlone, part of,	187	137	20	3	1	1	.	25	3	1	2	4	3	9	13	18	21	28	10	.
47	Ballymahon, do.	30	30	1	.	.	.	.	1	.	.	.	1	2	3	3	2	7	3	7	1
48	Delvin, . . .	91	53	3	1	1	.	1	6	.	1	1	.	3	1	6	9	13	10	3	.
49	Granard, part of,	30	28	2	.	.	.	.	2	1	1	.	3	.	.	2	5	4	9	1	.
50	Mullingar, . .	306	251	30	6	3	1	2	42	2	8	6	9	24	17	17	31	42	30	20	3
51	Tullamore, part of,	28	20	1	.	.	.	.	1	.	2	1	.	.	1	1	4	3	4	2	.
	11. Wexford Co.																				
52	Enniscorthy, .	342	232	29	5	2	2	1	39	3	5	6	10	23	14	18	31	40	33	10	.
53	Gorey, . . .	170	141	12	6	2	.	1	21	2	1	4	2	10	7	6	15	30	26	15	2
54	New Ross, part of,	249	147	17	5	5	2	.	29	1	4	7	5	10	11	9	20	20	22	8	1
55	Wexford, . .	416	284	40	5	4	3	1	53	6	6	7	15	13	12	26	30	43	46	22	.
	12. Wicklow Co.																				
56	Baltinglass, part of,	102	99	12	2	1	1	.	16	2	1	4	6	3	7	7	7	15	21	9	1
57	Naas, do.	34	29	4	3	.	.	.	7	.	.	1	.	1	1	1	2	4	8	4	.
58	Rathdown, do.	127	99	13	4	3	3	1	24	2	2	2	5	6	3	16	11	15	8	5	.
59	Rathdrum, . .	351	192	26	5	1	3	3	38	4	1	7	7	16	9	15	28	26	26	15	.
60	Shillelagh, . .	107	59	8	3	2	.	.	13	1	.	1	2	2	2	2	8	11	15	2	.

II.—PROVINCE OF MUNSTER.

	13. Clare Co.																				
61	Ballyvaghan, .	31	38	3	.	1	.	.	4	.	.	1	3	4	1	3	5	2	9	5	1
62	Corrofin, . .	53	33	4	.	.	.	.	4	3	.	.	.	2	2	1	4	2	9	6	.
63	Ennis, . . .	193	159	21	4	4	3	4	36	6	3	3	8	11	13	11	12	21	21	12	2
64	Ennistimon, . .	184	133	12	4	2	4	.	22	2	3	4	1	6	7	9	21	12	25	19	3
65	Killadysert, . .	107	71	13	1	3	.	.	17	.	1	4	4	5	1	3	5	7	14	9	1
66	Kilrush, . . .	334	230	41	9	4	5	4	63	4	3	7	10	18	9	21	17	23	33	19	3
67	Limerick, part of, .	75	49	6	1	.	.	.	7	2	1	1	1	3	4	3	4	6	14	3	.
68	Scarriff, . .	124	69	15	3	4	1	.	23	2	3	3	1	3	2	3	4	10	11	4	.
69	Tulla, . . .	91	63	5	1	.	.	1	7	3	.	1	4	2	2	4	1	5	22	3	1
	14. Cork Co.																				
70	Bandon, . . .	207	169	25	5	1	3	1	35	7	3	10	5	18	6	5	17	22	29	10	1
71	Bantry, . . .	165	84	10	2	1	1	1	15	3	2	2	6	8	2	11	4	8	13	8	1
72	Castletown, . .	151	80	10	1	.	.	.	11	4	2	3	2	4	2	7	10	13	19	3	.
73	Clonakilty, . .	219	137	14	1	1	1	1	18	4	2	4	8	10	5	7	15	27	26	9	1
74	Cork, . . .	1,630	1,442	224	70	28	18	19	359	43	27	47	73	146	133	161	190	158	76	25	1
75	Dunmanway, . .	189	85	9	2	.	.	1	12	4	2	1	1	5	2	2	14	7	19	16	.

IRELAND.—DEATHS at different AGES registered in the year 1899—in the SUPERINTENDENT REGISTRARS' DISTRICTS in each COUNTY.—FEMALES—*continued.*

I.—PROVINCE OF LEINSTER—*continued.*

No.	COUNTIES AND SUPERINTENDENT REGISTRARS' DISTRICTS.	FEMALES. Total Births.	Total Deaths.	Ages at Death. Under 1 year.	1	2	3	4	Under 5 years.	5-	10-	15-	20-	25-	35-	45-	55-	65-	75-	85-	95 and upwards.
	9. Queen's Co.																				
41	ABBEYLEIX, . .	147	140	12	6	3	1	1	23	4	4	3	3	5	10	6	12	26	31	12	1
42	ATHY, part of, .	53	43	3	.	1	.	.	4	2	1	2	1	4	3	5	3	10	5	2	1
43	CARLOW, do., .	52	26	3	1	.	.	.	4	1	.	.	.	2	3	4	2	2	7	1	.
44	MOUNTMELLICK, do.,	242	233	26	9	11	1	1	48	3	3	7	7	15	10	14	34	39	34	15	4
45	ROSCREA, do.,	35	29	4	1	1	1	.	7	.	.	1	.	2	1	.	2	6	6	4	.
	10. Westmeath Co.																				
46	ATHLONE, part of,	183	113	15	3	2	1	.	21	5	2	1	4	10	7	7	9	17	21	8	1
47	BALLYMAHON, do.,	33	27	3	.	.	.	.	3	.	.	.	1	.	1	4	3	8	2	2	3
48	DELVIN, . .	76	56	5	.	2	1	.	8	1	2	1	1	5	3	6	3	12	11	2	1
49	GRANARD, part of, .	31	26	.	1	.	.	.	1	1	1	1	1	1	1	1	4	3	11	.	.
50	MULLINGAR, . .	244	235	27	3	3	3	3	39	6	1	8	4	16	21	19	38	42	28	12	1
51	TULLAMORE, part of,	31	21	1	.	.	.	.	1	3	.	1	.	.	.	2	3	3	5	2	1
	11. Wexford Co.																				
52	ENNISCORTHY, . .	311	234	22	6	3	1	.	32	2	7	5	8	16	15	21	42	35	41	9	1
53	GOREY, . . .	160	121	11	3	1	.	2	17	4	6	3	5	4	6	5	13	20	28	7	3
54	NEW ROSS, part of,	262	228	23	9	3	3	1	39	2	3	11	12	15	10	17	22	32	49	16	.
55	WEXFORD, . .	343	332	31	5	6	3	2	47	9	10	16	12	22	19	30	14	41	45	25	2
	12. Wicklow Co.																				
56	BALTINGLASS, part of,	93	83	10	1	3	1	2	17	2	3	2	4	6	4	3	6	10	17	6	3
57	NAAS, do.,	26	31	4	.	.	.	.	4	.	.	2	1	2	1	2	4	4	6	4	1
58	RATHDOWN, do.,	118	88	15	1	2	1	.	19	1	7	3	.	8	4	6	12	16	10	1	1
59	RATHDRUM, . .	276	211	22	5	5	2	2	36	8	7	10	11	10	9	16	25	33	29	13	4
60	SHILLELAGH, . .	87	88	4	6	2	1	.	13	2	1	4	4	1	6	8	5	13	23	5	3

II.—PROVINCE OF MUNSTER.

No.	COUNTIES AND SUPERINTENDENT REGISTRARS' DISTRICTS.	FEMALES. Total Births.	Total Deaths.	Under 1 year.	1	2	3	4	Under 5 years.	5-	10-	15-	20-	25-	35-	45-	55-	65-	75-	85-	95 and upwards.
	13. Clare Co.																				
61	BALLYVAGHAN, .	32	33	.	.	.	.	.	.	1	1	1	1	3	1	4	4	1	10	4	2
62	CORROFIN, . .	34	39	3	1	.	1	2	7	1	.	.	1	4	.	4	2	5	10	4	1
63	ENNIS, . . .	226	154	18	7	6	1	1	33	2	3	6	10	10	9	9	13	26	22	8	3
64	ENNISTIMON, . .	186	129	18	4	2	.	1	25	3	6	7	5	8	5	3	10	11	30	12	4
65	KILLADYSERT, . .	92	77	4	1	2	2	.	9	2	2	1	4	6	8	3	8	11	10	9	4
66	KILRUSH, . . .	301	207	25	7	4	3	3	42	7	5	7	9	10	12	11	12	34	40	13	5
67	LIMERICK, part of, .	63	46	6	1	1	.	1	9	.	.	3	1	2	3	3	4	8	6	7	.
68	SCARIFF, . .	118	83	3	3	.	.	.	11	.	2	2	3	7	2	7	11	11	16	9	2
69	TULLA, . . .	89	81	7	1	.	.	2	10	3	4	3	2	2	3	7	13	7	19	8	.
	14. Cork Co.																				
70	BANDON, . . .	170	134	10	3	4	1	2	20	7	2	4	6	13	9	8	14	27	22	2	.
71	BANTRY, . . .	152	79	5	4	.	.	1	10	2	.	1	2	5	8	5	4	15	15	8	4
72	CASTLETOWN, . .	143	68	7	4	.	.	.	11	.	5	4	1	3	3	5	8	5	15	7	1
73	CLONAKILTY, . .	164	136	18	4	2	1	.	25	6	4	6	7	9	7	8	12	24	16	12	.
74	CORK, . . .	1,538	1,486	180	60	45	16	17	318	37	44	39	57	117	125	156	245	209	102	27	10
75	DUNMANWAY, . .	144	92	9	1	1	1	1	13	4	2	1	5	5	4	3	7	17	23	6	2

IRELAND.—DEATHS at different AGES registered in the year 1899—in the SUPERINTENDENT REGISTRARS' DISTRICTS in each COUNTY.—MALES —*continued.*

II.—PROVINCE OF MUNSTER—*continued.*

No.	COUNTIES AND SUPERINTENDENT REGISTRARS' DISTRICTS.	MALES. Total Births.	Total Deaths.	Ages at Death. Under 1 year.	1	2	3	4	Under 5 years.	5–	10–	15–	20–	25–	35–	45–	55–	65–	75–	85–	95 and upwards
	14. Cork Co.—*continued.*																				
76	FERMOY, . . .	257	209	39	7	1	1	.	48	3	3	9	9	18	13	14	25	31	27	8	1
77	KANTURK, . .	272	193	39	5	5	.	3	52	4	5	4	5	11	2	8	17	32	33	17	.
78	KILMALLOCK, part of,	63	32	8	2	3	.	2	15	1	.	1	1	2	4	1	4	3	.	.	.
79	KINSALE, . .	190	107	16	.	2	2	1	21	2	2	3	5	6	3	11	6	20	20	7	1
80	MACROOM, . .	268	187	21	3	5	.	.	29	5	2	6	6	19	7	9	25	26	34	14	5
81	MALLOW, . . .	303	208	38	6	1	2	2	49	8	1	7	10	9	11	16	21	35	28	12	1
82	MIDDLETON, . .	222	190	20	4	3	.	1	28	3	5	2	10	15	10	14	23	33	32	15	.
83	MILLSTREET, . .	121	96	14	5	3	2	1	25	4	1	4	3	3	2	7	9	12	18	7	1
84	MITCHELSTOWN, pt. of,	93	61	8	1	3	1	.	13	.	1	2	2	6	4	3	10	12	5	3	.
85	SKIBBEREEN, . .	335	162	20	5	1	1	2	29	5	3	5	6	8	7	8	14	25	35	13	4
86	SKULL, . . .	98	59	9	1	1	.	.	11	2	.	1	3	4	2	2	4	12	14	4	.
87	YOUGHAL, part of, .	73	79	8	4	4	1	.	17	1	1	.	3	6	3	4	12	21	6	4	1
	15. Kerry Co.																				
88	CAHERSIVEEN, . .	255	98	15	4	2	2	.	23	3	.	4	10	4	1	7	6	11	17	12	.
89	DINGLE, . . .	260	149	27	16	.	3	.	46	5	6	5	6	9	6	5	15	15	18	11	2
90	KENMARE, . .	137	66	5	1	2	1	.	9	3	1	2	2	3	9	3	6	12	10	4	2
91	KILLARNEY, . .	467	314	39	22	6	5	8	80	13	11	7	14	21	16	18	33	46	34	19	2
92	LISTOWEL, part of,	359	258	45	9	4	3	3	64	10	2	8	9	13	10	15	23	43	38	20	3
93	TRALEE, . . .	476	297	55	20	8	1	1	85	12	1	4	10	21	16	18	31	38	37	20	4
	16. Limerick Co.																				
94	CROOM, . . .	105	94	11	1	1	.	.	13	2	.	5	3	4	3	5	11	18	18	10	.
95	KILMALLOCK, part of,	243	207	32	16	8	2	2	60	1	7	1	10	14	12	11	19	29	27	12	4
96	LIMERICK, do.	781	540	111	28	9	9	5	162	15	15	13	16	45	52	35	62	68	40	16	1
97	LISTOWEL, do.	45	20	7	.	.	1	.	8	1	.	.	2	.	.	2	.	1	4	2	.
98	MITCHELSTOWN, do.	55	38	6	3	1	1	.	11	1	1	2	.	4	.	4	5	4	3	3	.
99	NEWCASTLE, . .	259	187	38	7	7	2	1	55	5	.	2	13	12	8	15	14	25	22	12	4
100	RATHKEALE, . .	176	124	26	4	2	.	1	33	5	1	5	7	8	4	7	10	14	22	6	2
101	TIPPERARY, part of,	82	44	7	1	.	2	.	10	2	.	3	2	3	1	.	4	6	8	3	2
	17. Tipperary Co.																				
102	BORRISOKANE, .	80	54	8	.	1	2	1	12	.	2	.	2	2	3	4	1	8	14	5	1
103	CALLAN, part of,	60	47	4	.	1	.	.	5	2	.	1	1	3	4	2	6	6	11	6	.
104	CARRICK-ON-SUIR, do.	117	93	22	3	2	1	.	28	1	2	1	4	5	4	8	10	16	10	4	.
105	CASHEL, . .	225	157	19	7	.	1	1	28	5	1	4	3	18	3	11	22	23	25	10	4
106	CLOGHEEN, . .	167	101	15	3	3	1	.	22	1	.	2	5	8	4	7	15	15	17	5	.
107	CLONMEL, part of,	164	182	22	3	1	1	4	31	5	1	7	5	22	18	24	29	23	14	3	.
108	NENAGH, . . .	241	184	27	4	2	.	.	33	9	3	7	4	12	9	9	20	23	43	10	2
109	PARSONSTOWN, pt. of,	18	12	1	.	.	.	.	1	.	.	.	.	1	.	.	1	2	2	5	.
110	ROSCREA, do.	87	64	8	2	.	.	.	10	2	1	.	1	7	2	2	6	6	20	6	1
111	THURLES, . .	252	183	27	4	3	2	3	39	7	.	5	6	15	8	12	23	24	25	16	3
112	TIPPERARY, part of,	284	207	34	6	7	1	1	49	4	.	7	12	7	12	11	32	28	31	10	4
113	URLINGFORD, do.	30	29	3	1	.	.	.	4	1	.	.	.	2	1	1	6	6	5	2	.
	18. Waterford Co.																				
114	CAR.-ON-SUIR, pt. of	48	44	6	1	.	.	1	8	.	1	3	3	3	1	2	4	8	7	3	1
115	CLONMEL, do.	38	21	2	.	.	.	.	2	.	.	.	.	.	.	6	6	3	1	3	.
116	DUNGARVAN, . .	172	162	26	4	5	.	.	35	5	.	6	11	12	7	10	15	22	26	3	.
117	KILMACTHOMAS, .	93	57	8	1	.	.	.	9	2	2	1	3	4	1	3	6	6	13	7	.
118	LISMORE, . . .	145	111	13	4	2	.	.	19	3	1	5	3	5	5	6	18	19	19	6	3
119	WATERFORD, part of,	454	458	85	29	12	13	8	147	24	7	15	23	23	22	45	54	57	32	8	1
120	YOUGHAL, do.	39	37	3	.	1	.	1	5	.	.	2	2	5	3	3	5	6	5	1	.

IRELAND.—DEATHS at different AGES registered in the year 1899—in the SUPERINTENDENT REGISTRARS' DISTRICTS in each COUNTY.—FEMALES—*continued.*

II.—PROVINCE OF MUNSTER—*continued.*

No.	COUNTIES AND SUPERINTENDENT REGISTRARS' DISTRICTS.	FEMALES. Total Births.	Total Deaths.	Ages at Death. Under 1 year.	1	2	3	4	Under 5 years.	5-	10-	15-	20-	25-	35-	45-	55-	65-	75-	85-	95 and upwards.
	14. Cork Co.—*continued.*																				
76	FERMOY, . . .	220	165	16	7	1	1	.	25	8	2	4	7	9	8	12	32	29	23	6	.
77	KANTURK, . .	256	176	20	11	2	3	2	38	8	5	10	7	6	5	8	21	18	25	20	5
78	KILMALLOCK, part of,	53	34	5	2	.	.	.	7	.	1	2	1	2	2	1	3	7	7	.	1
79	KINSALE, . . .	167	122	11	3	2	3	2	21	3	6	5	2	14	11	4	12	15	22	6	1
80	MACROOM, . .	259	136	24	1	.	1	2	28	5	1	6	5	13	3	5	15	13	22	18	2
81	MALLOW, . . .	230	170	19	9	3	3	1	35	3	4	4	9	6	11	12	25	26	25	7	3
82	MIDDLETON, . .	188	169	14	8	.	1	.	23	2	5	12	5	9	12	14	17	29	35	6	.
83	MILLSTREET, . .	116	91	16	4	5	1	1	27	4	3	4	2	5	5	4	8	9	10	9	1
84	MITCHELSTOWN, pt. of	97	69	7	2	.	.	2	11	1	1	7	1	4	5	2	14	11	7	5	.
85	SKIBBEREEN, . .	267	158	14	4	3	.	3	24	3	7	8	6	11	13	7	12	22	28	14	3
86	SKULL, . . .	97	55	4	.	.	.	.	4	.	1	3	1	7	3	4	3	10	11	7	1
87	YOUGHAL, part of, .	93	110	9	.	.	.	1	10	1	1	4	1	7	3	6	19	23	25	10	.
	15. Kerry Co.																				
88	CAHERSIVEEN, . .	213	104	12	5	.	.	.	17	2	4	3	7	5	3	4	6	10	36	5	2
89	DINGLE, . . .	253	135	22	11	4	.	5	42	5	2	7	5	9	5	3	14	14	21	6	2
90	KENMARE, . .	156	73	8	.	.	.	1	9	.	1	5	4	5	5	3	6	13	15	7	.
91	KILLARNEY, . .	414	279	37	23	10	4	4	78	7	7	13	10	21	17	14	18	36	39	17	2
92	LISTOWEL, part of,	371	272	35	8	3	3	2	51	10	5	10	13	18	17	16	24	28	43	28	9
93	TRALEE, . . .	468	275	35	20	8	3	2	68	14	9	16	15	24	16	13	26	21	34	10	9
	16. Limerick Co.																				
94	CROOM, . . .	110	79	9	4	1	1	.	15	2	.	5	5	5	.	4	5	11	18	9	.
95	KILMALLOCK, part of,	253	181	28	12	4	6	1	51	4	1	5	9	16	11	8	22	30	18	5	1
96	LIMERICK, do.	774	591	81	28	17	4	7	137	20	11	26	24	44	38	55	77	99	43	16	1
97	LISTOWEL, do.	61	36	7	2	1	.	.	10	1	1	.	1	3	3	.	6	3	3	5	.
98	MITCHELSTOWN, do.	64	37	7	1	2	.	1	11	1	2	2	2	2	1	3	2	3	5	3	.
99	NEWCASTLE, . .	257	161	24	9	4	2	1	40	4	3	9	4	15	10	9	14	16	22	14	1
100	RATHKEALE, . .	154	136	11	1	1	2	1	16	2	7	5	7	10	6	2	22	14	30	11	4
101	TIPPERARY, part of,	72	47	13	.	2	1	.	16	1	1	2	1	2	2	.	3	8	9	1	1
	17. Tipperary Co.																				
102	BORRISOKANE, .	72	60	6	.	.	1	1	8	.	.	.	.	4	4	2	9	11	17	4	1
103	CALLAN, part of,	52	47	6	1	.	.	.	7	.	.	1	2	3	3	4	6	8	6	6	1
104	CARRICK-ON-SUIR, do.	91	101	16	4	1	.	1	22	4	2	3	5	6	5	9	18	19	6	1	1
105	CASHEL, . . .	210	153	22	5	.	1	.	28	3	8	8	5	7	10	6	25	19	22	11	1
106	CLOGHEEN, . .	168	98	16	3	1	.	.	20	2	3	3	3	3	6	4	17	20	12	5	.
107	CLONMEL, part of,	166	178	20	6	5	.	.	31	.	3	8	10	13	10	13	34	27	22	7	.
108	NENAGH, . . .	239	179	15	10	2	3	2	32	1	2	2	4	9	16	7	24	27	37	15	3
109	PARSONSTOWN, pt. of	20	12	.	.	.	.	.	.	.	.	.	1	.	.	.	3	8	.	.	.
110	ROSCREA, do.	62	66	4	1	2	1	1	9	2	1	1	1	3	6	5	12	9	13	3	1
111	THURLES, . . .	268	212	23	12	4	5	.	44	5	4	9	8	16	13	11	16	22	45	18	1
112	TIPPERARY, part of,	247	212	27	3	4	6	2	42	5	3	6	7	12	13	14	30	28	35	15	2
113	URLINGFORD, do.	26	27	3	.	.	.	.	3		.	2	.	.	2	.	3	3	10	4	.
	18. Waterford Co.																				
114	CAR.-ON-SUIR, pt. of,	53	37	2	.	.	.	.	2	.	2	1	2	2	1	4	4	9	8	1	1
115	CLONMEL, do.	30	29	2	.	.	.	.	2	1	1	.	.	2	2	5	5	3	6	1	1
116	DUNGARVAN, . .	152	154	27	3	3	.	.	33	4	4	4	4	7	8	7	13	36	20	12	2
117	KILMACTHOMAS, .	69	51	4	1	3	1	.	9	1	1	1	1	2	1	3	4	10	12	6	.
118	LISMORE, . . .	118	111	11	3	.	.	.	14	3	.	6	2	3	11	4	14	26	18	8	2
119	WATERFORD, part of,	436	457	66	19	15	10	7	117	17	12	14	6	30	23	40	70	72	39	15	2
120	YOUGHAL, do.	43	39	5	1	1	1	1	9	1	1	4	2	2	2		5	3	9	1	.

IRELAND.—**DEATHS** at different AGES registered in the year 1899—in the SUPERINTENDENT REGISTRARS' DISTRICTS in each COUNTY.—MALES—*continued.*

III.—PROVINCE OF ULSTER.

No.	COUNTIES AND SUPERINTENDENT REGISTRARS' DISTRICTS.	MALES.																			
		TOTAL BIRTHS.	TOTAL DEATHS.	AGES AT DEATH.																	
				Under 1 year.	1	2	3	4	Under 5 years.	5–	10–	15–	20–	25–	35–	45–	55–	65–	75–	85–	95 and upwards.
	19. Antrim Co.																				
121	ANTRIM, . . .	364	245	26	4	6	3	2	41	5	7	15	17	17	12	19	22	36	35	16	3
122	BALLYCASTLE, .	138	98	8	1	1	1	.	11	1	.	4	4	9	4	3	12	14	25	8	3
123	BALLYMENA, . .	680	424	68	17	8	5	2	100	13	8	19	11	25	23	20	47	70	63	24	1
124	BALLYMONEY, . .	353	215	30	8	2	1	1	42	4	6	8	4	11	10	14	27	33	39	16	1
125	BELFAST, part of,	4,605	3,313	817	243	122	50	30	1,262	89	74	119	173	279	295	292	346	265	99	19	1
126	LARNE, . . .	439	279	44	11	2	3	4	64	8	4	13	15	22	14	13	40	37	32	16	1
127	LISBURN, part of,	334	264	41	11	5	3	3	63	4	9	17	15	13	11	16	40	36	26	14	.
128	LURGAN, do.	40	22	3	1	1	.	.	5	1	.	.	.	2	1	.	5	5	3	.	.
	20. Armagh Co.																				
129	ARMAGH, . . .	512	463	57	15	1	6	2	81	6	7	12	22	38	25	29	57	57	68	23	3
130	BANBRIDGE, part of,	70	52	8	.	.	.	.	8	1	.	1	4	.	1	2	6	11	13	5	.
131	CASTLEBLAYNEY, do.	95	79	7	.	.	1	.	8	1	4	1	4	4	4	10	12	13	15	3	.
132	LURGAN, do.	517	380	69	20	6	2	4	101	5	9	11	13	26	22	20	59	60	38	10	6
133	NEWRY, do.	244	236	18	4	4	3	2	31	4	2	11	11	9	12	25	33	43	37	14	4
	21. Cavan Co.																				
134	BAILIEBOROUGH, .	186	141	9	.	1	.	1	11	2	1	3	7	12	1	13	17	33	27	15	2
135	BAWNBOY, part of,	79	59	3	4	1	1	1	10	.	1	1	3	1	2	3	9	15	8	4	2
136	CAVAN, . . .	400	323	27	10	9	3	1	50	2	5	15	15	15	15	18	40	63	50	29	6
137	COOTEHILL, part of,	153	106	14	.	2	.	.	16	1	3	1	2	5	6	6	15	22	18	10	1
138	ENNISKILLEN, do.	55	36	3	.	1	2	.	6	1	.	.	2	2	2	1	6	5	5	5	1
139	GRANARD, do.	43	37	2	.	1	.	.	3	.	2	1	1	7	2	2	2	5	7	5	.
140	OLDCASTLE, do	115	58	12	.	2	.	1	15	.	1	2	6	2	.	4	6	9	8	4	1
	22. Donegal Co.																				
141	BALLYSHANNON, pt. of	85	74	5	3	1	.	.	9	2	1	2	4	8	4	5	6	13	12	7	1
142	DONEGAL, . .	255	133	18	4	2	2	.	26	7	.	.	4	7	3	9	16	21	27	10	3
143	DUNFANAGHY, .	197	105	18	4	.	2	1	25	1	2	1	3	10	4	5	8	17	24	3	2
144	GLENTIES, . .	352	217	26	8	2	.	1	37	4	3	7	17	10	8	11	24	29	48	14	3
145	INISHOWEN, . .	340	222	29	4	4	2	1	40	12	6	8	6	8	9	11	30	35	33	21	3
146	LETTERKENNY, .	143	124	15	1	1	1	1	19	3	.	1	8	11	10	15	14	14	18	11	.
147	LONDONDERRY, pt. of,	96	57	6	2	2	.	1	11	1	1	2	5	3	1	5	10	9	6	3	.
148	MILLFORD, . .	216	128	8	3	.	4	.	15	1	3	3	2	8	6	9	13	26	25	14	2
149	STRABANE, part of,	129	76	11	3	1	1	1	17	2	1	4	2	5	3	4	10	10	10	8	.
150	STRANORLAR, . .	145	122	14	.	2	.	.	16	2	2	2	2	6	4	11	13	26	24	14	.
	23. Down Co.																				
151	BANBRIDGE, part of,	443	333	55	13	4	1	2	75	7	4	12	10	16	15	27	36	63	42	20	5
152	BELFAST, do.	1,552	751	237	59	29	17	4	346	31	14	24	30	50	55	47	58	85	34	6	1
153	DOWNPATRICK, .	449	361	44	6	5	3	.	58	8	1	15	9	35	25	24	33	59	74	15	1
154	KILKEEL, . .	226	152	16	4	2	2	1	25	6	1	7	7	14	12	6	9	27	27	10	1
155	LISBURN, part of,	243	210	23	9	5	3	.	40	3	1	4	10	12	6	14	29	38	34	17	2
156	LURGAN, do.	128	92	17	4	4	2	.	27	.	3	6	3	3	5	2	8	17	17	1	.
157	NEWRY, do	367	246	36	7	3	6	3	55	6	7	8	13	20	19	11	36	37	27	6	1
158	NEWTOWNARDS, .	577	349	78	15	5	7	5	110	11	6	9	9	18	16	27	36	53	38	15	1

IRELAND.—DEATHS at different AGES registered in the year 1899—in the SUPERINTENDENT REGISTRARS' DISTRICTS in each COUNTY.—FEMALES—*continued.*

III.—PROVINCE OF ULSTER.

No.	COUNTIES AND SUPERINTENDENT REGISTRARS' DISTRICTS.	FEMALES. Total Births.	Total Deaths.	Ages at Death. Under 1 year	1	2	3	4	Under 5 years.	5–	10–	15–	20–	25–	35–	45–	55–	65–	75–	85–	95 and upwards
	19. Antrim Co.																				
121	ANTRIM, . . .	380	269	30	9	3	7	1	50	11	9	13	14	13	17	13	26	36	43	22	2
122	BALLYCASTLE, . .	120	93	6	.	2	.	.	8	2	.	4	2	3	5	6	15	20	17	8	3
123	BALLYMENA, . .	593	535	60	23	3	3	3	92	22	17	21	22	30	22	31	64	100	68	38	5
124	BALLYMONEY, . .	328	227	20	8	2	3	3	36	.	4	13	14	15	17	9	23	33	48	12	3
125	BELFAST, part of, .	4,302	3,406	644	239	93	66	37	1,079	99	83	130	193	331	301	346	407	281	125	28	3
126	LARNE, . . .	443	265	33	3	3	4	5	48	7	11	15	8	21	15	14	36	40	29	21	.
127	LISBURN, part of,	325	298	42	8	6	3	.	59	10	6	15	13	24	20	28	41	44	22	15	1
128	LURGAN, do.	30	29	1	2	.	.	.	3	.	1	4	.	2	1	3	5	3	5	2	.
	20. Armagh Co.																				
129	ARMAGH, . . .	500	459	47	3	2	6	2	60	6	9	14	12	44	22	33	80	78	69	27	5
130	BANBRIDGE, part of,	64	61	6	.	.	1	.	7	3	1	3	5	4	4	3	6	10	11	2	2
131	CASTLEBLAYNEY, do.	114	76	7	1	.	.	1	9	2	3	3	2	8	3	3	7	18	7	6	5
132	LURGAN, do.	505	425	55	19	3	11	8	96	11	9	19	15	33	33	40	65	59	34	11	.
133	NEWRY, do.	221	249	19	4	7	2	1	33	7	5	10	11	13	24	22	34	41	36	10	3
	21. Cavan Co.																				
134	BAILIEBOROUGH, .	157	109	11	3	2	2	1	19	4	3	3	3	4	2	7	14	20	16	12	2
135	BAWNBOY, part of,	85	65	4	2	1	.	.	7	1	2	3	2	7	2	2	8	12	15	4	.
136	CAVAN, . . .	405	266	19	7	3	4	2	35	4	5	7	6	17	23	18	26	55	51	17	2
137	COOTEHILL, part of,	129	129	6	2	.	.	.	8	1	1	3	3	13	6	9	25	25	28	6	1
138	ENNISKILLEN, do.	53	35	7	2	.	1	.	10	.	.	2	1	4	.	2	4	7	4	1	.
139	GRANARD, do.	41	37	1	2	1	.	1	5	1	1	.	1	1	.	1	7	7	8	4	1
140	OLDCASTLE, do.	102	68	7	.	.	2	.	9	1	2	5	1	2	4	4	11	13	5	9	2
	22. Donegal Co.																				
141	BALLYSHANNON, pt. of,	84	85	8	.	1	2	1	12	1	.	1	2	5	11	9	11	17	12	4	.
142	DONEGAL, . .	261	150	15	5	6	1	.	27	2	3	1	6	10	6	10	20	18	30	12	5
143	DUNFANAGHY, . .	172	107	11	.	1	.	1	13	1	3	4	1	2	13	5	12	17	20	10	6
144	GLENTIES, . .	344	194	12	3	1	1	.	17	4	3	9	4	14	9	14	26	31	38	17	8
145	INISHOWEN, . .	297	215	30	3	4	1	4	42	6	5	12	5	8	9	13	31	41	28	14	1
146	LETTERKENNY, .	127	124	7	3	5	2	4	21	3	2	3	4	11	10	11	23	9	15	10	2
147	LONDONDERRY, pt. of,	104	69	10	1	3	1	1	16	1	3	5	5	3	2	3	8	9	5	6	3
148	MILLFORD, . .	201	125	6	1	6	1	1	15	.	3	9	3	14	5	11	24	15	16	8	2
149	STRABANE, part of,	110	79	9	4	1	1	.	15	1	1	2	.	10	4	9	13	8	11	5	.
150	STRANORLAR, . .	127	106	8	3	.	2	1	14	3	1	1	2	7	9	6	11	21	19	9	3
	23. Down Co.																				
151	BANBRIDGE, part of,	439	378	42	7	8	4	7	63	4	11	16	19	29	23	35	39	60	53	20	1
152	BELFAST, do.	1,516	836	188	76	22	21	12	319	25	23	30	44	76	61	70	66	70	39	13	.
153	DOWNPATRICK, .	435	421	45	16	8	3	4	76	7	2	16	12	18	26	29	54	85	69	23	4
154	KILKEEL, . . .	199	174	10	6	1	3	1	21	4	.	7	7	11	9	11	19	37	30	14	4
155	LISBURN, part of,	218	203	15	2	4	6	1	28	3	4	11	10	14	10	12	37	27	34	13	.
156	LURGAN, do.	126	113	13	5	.	1	1	20	2	1	8	7	10	4	6	17	13	18	6	1
157	NEWRY, do.	335	300	43	9	2	4	1	59	6	7	10	11	27	23	20	40	39	41	13	4
158	NEWTOWNARDS, .	499	417	44	11	5	5	1	66	11	14	14	25	32	27	31	51	70	79	20	4

IRELAND.—DEATHS at different AGES registered in the year 1899—in the SUPERINTENDENT REGISTRARS' DISTRICTS in each COUNTY.—MALES—*continued.*

III.—PROVINCE OF ULSTER—*continued.*

No.	COUNTIES AND SUPERINTENDENT REGISTRARS' DISTRICTS.	MALES. Total Births.	Total Deaths.	Ages at Death. Under 1 year.	1	2	3	4	Under 5 years	5–	10-	15–	20–	25–	35–	45-	55-	65–	75–	85–	95 and upwards.
	24. Fermanagh Co.																				
159	BALLYSHANNON, pt. of	62	55	2	2	.	.	.	4	1	1	1	2	1	1	1	6	16	10	10	1
160	CLONES, do.	74	61	3	3	2	.	.	8	1	.	.	1	7	3	3	8	14	11	2	3
161	ENNISKILLEN, do.	281	260	36	6	1	.	.	43	2	2	7	5	13	9	16	39	44	55	21	4
162	IRVINESTOWN, do.	102	63	6	4	.	1	.	11	.	1	1	1	4	4	5	9	9	5	13	.
163	LISNASKEA, . .	175	137	9	5	3	.	.	16	2	1	2	5	6	7	10	14	27	29	14	4
	25. Londonderry Co.																				
164	COLERAINE, . .	333	264	34	9	3	3	3	52	6	6	8	5	12	9	13	29	49	50	24	1
165	LIMAVADY, . .	256	186	24	4	4	.	3	35	4	1	3	6	9	5	13	27	27	31	21	4
166	LONDONDERRY, pt. of,	692	503	93	27	11	8	7	146	17	11	16	20	37	35	36	70	68	38	8	1
167	MAGHERAFELT, .	430	327	49	4	5	1	.	59	5	6	7	14	15	10	20	35	52	67	28	9
	26. Monaghan Co.																				
168	CARRICKMACROSS, .	157	99	11	3	.	.	1	15	1	1	6	8	3	4	5	8	14	22	11	1
169	CASTLEBLAYNEY, pt. of	162	147	12	5	1	1	2	21	1	2	3	2	8	3	11	20	26	37	11	3
170	CLONES, do.	80	48	4	1	1	.	1	7	.	.	1	3	3	1	6	9	7	6	3	3
171	COOTEHILL, do.	58	56	5	1	.	.	.	6	.	.	3	4	3	1	5	6	5	13	7	1
172	MONAGHAN, . .	266	257	23	4	3	3	2	35	6	2	2	15	19	20	19	33	46	44	14	2
	27. Tyrone Co.																				
173	CASTLEDERG, . .	107	87	7	.	.	.	1	8	1	2	2	5	7	4	4	10	17	18	6	3
174	CLOGHER, . .	119	129	6	2	2	.	1	11	5	1	3	5	7	14	7	13	22	30	9	2
175	COOKSTOWN, . .	229	180	28	3	2	1	.	34	1	5	1	9	10	9	9	26	32	30	12	2
176	DUNGANNON, . .	365	279	29	11	3	2	.	45	4	2	7	14	14	17	11	42	54	44	24	1
177	IRVINESTOWN, part of,	48	31	4	1	.	.	.	5	.	.	1	.	1	1	.	2	10	7	4	.
178	OMAGH, . . .	341	353	32	9	4	1	4	50	9	3	8	10	26	27	20	49	68	54	24	5
179	STRABANE, part of,	325	214	24	11	.	3	5	43	6	3	6	10	7	16	21	29	25	32	14	3

IV.—PROVINCE OF CONNAUGHT.

	28. Galway Co.																				
180	BALLINASLOE, part of,	182	152	21	.	3	2	2	28	3	3	3	6	13	6	17	24	15	27	5	3
181	CLIFDEN, . . .	228	103	15	4	1	2	1	23	1	6	5	5	11	3	4	5	12	20	8	.
182	GALWAY, . . .	481	285	44	5	7	6	1	63	5	4	8	16	22	12	17	37	42	44	14	1
183	GLENNAMADDY, .	159	100	10	2	1	1	.	14	2	.	1	3	8	2	6	15	22	20	7	.
184	GORT, . . .	126	99	7	3	.	.	1	11	1	.	3	2	4	2	5	18	25	25	2	1
185	LOUGHREA, . .	217	137	22	.	3	4	1	30	4	2	.	8	13	8	6	9	24	21	9	3
186	MOUNTBELLEW, .	204	113	11	3	2	2	.	18	1	.	3	2	7	4	4	13	20	26	6	4
187	OUGHTERARD, . .	226	107	24	2	3	3	2	34	2	2	2	1	10	8	7	9	9	18	5	.
188	PORTUMNA, . .	86	60	3	.	2	.	.	5	1	2	2	5	4	4	4	5	15	8	4	1
189	TUAM, . . .	374	206	26	3	6	2	.	37	2	2	6	5	10	6	16	27	33	43	17	2

IRELAND.—DEATHS at different AGES registered in the year 1899—in the SUPERINTENDENT REGISTRARS' DISTRICTS in each COUNTY.—FEMALES—*continued.*

III.—PROVINCE OF ULSTER—*continued.*

No.	COUNTIES AND SUPERINTENDENT REGISTRARS' DISTRICTS	FEMALES. Total Births.	Total Deaths.	Ages at Death. Under 1 year.	1	2	3	4	Under 5 years	5–	10–	15–	20–	25–	35–	45–	55–	65–	75–	85–	95 and upwards.
	24. Fermanagh Co.																				
159	Ballyshannon, pt. of,	47	49	2	1	2	.	1	6	3	4	1	2	.	1	1	5	12	11	2	1
160	Clones, do.	83	64	8	1	1	1	1	12	1	1	3	4	3	6	4	7	6	10	5	2
161	Enniskillen, do.	225	207	19	10	1	2	2	34	6	3	6	7	13	8	13	24	32	40	18	3
162	Irvinestown, do.	87	68	4	.	1	.	.	5	2	.	2	.	5	3	4	9	7	17	9	5
163	Lisnaskea, . .	167	131	11	1	1	1	.	14	4	3	3	5	3	6	9	18	24	29	11	2
	25. Londonderry Co.																				
164	Coleraine, . .	337	292	23	5	4	6	2	40	3	3	16	8	13	17	25	38	48	50	26	5
165	Limavady, . .	225	151	13	2	2	.	2	19	1	4	5	4	10	9	9	20	30	16	21	3
166	Londonderry, pt. of,	704	562	94	28	7	8	4	141	16	11	21	26	52	40	67	63	64	43	16	2
167	Magherafelt, .	407	345	28	10	4	.	3	45	6	6	16	13	24	20	22	30	65	71	24	3
	26. Monaghan Co.																				
168	Carrickmacross, .	143	117	13	2	3	1	1	20	3	1	2	8	7	10	5	13	25	17	1	5
169	Castleblayney, part of.	170	146	11	.	3	3	1	18	2	2	5	6	9	9	10	26	23	25	10	1
170	Clones, do. .	73	58	5	2	1	.	.	8	2	1	3	1	4	1	5	4	13	11	4	1
171	Cootehill, do. .	68	50	2	.	.	.	.	2	.	.	3	1	2	2	5	11	13	7	2	2
172	Monaghan, . .	290	273	23	5	3	4	1	36	5	5	8	7	17	15	30	47	46	36	16	5
	27. Tyrone Co.																				
173	Castlederg, . .	112	87	5	2	1	.	1	9	3	3	5	5	7	2	6	7	15	17	4	4
174	Clogher, . .	156	110	5	1	.	1	1	8	.	2	2	6	5	7	7	14	20	23	13	3
175	Cookstown, . .	261	206	21	4	3	.	.	28	5	2	5	7	13	8	18	25	40	39	12	4
176	Dungannon, . .	340	298	25	4	4	2	4	39	6	6	7	5	15	20	23	48	57	46	24	2
177	Irvinestown, part of,	32	39	2	1	.	1	.	4	2	.	1	1	5	2	1	4	7	7	4	1
178	Omagh, . . .	333	331	20	5	5	3	1	34	2	5	17	18	17	27	30	55	47	54	20	5
179	Strabane, part of, .	301	221	27	6	4	2	1	40	8	7	10	10	10	16	18	34	29	26	11	2

IV.—PROVINCE OF CONNAUGHT.

	28. Galway Co.																				
180	Ballinasloe, part of,	162	137	11	3	.	1	1	16	3	4	6	5	11	11	12	14	27	23	4	1
181	Clifden, . . .	225	120	5	4	.	1	1	11	1	1	5	1	11	3	6	17	23	24	9	8
182	Galway, . . .	441	313	38	12	.	5	3	58	15	10	16	12	17	15	23	27	52	49	16	3
183	Glennamaddy, .	168	94	5	.	2	1	.	8	1	4	3	2	9	1	6	15	16	26	2	1
184	Gort, . . .	136	83	8	2	1	.	.	11	.	3	3	5	7	1	6	10	12	18	7	.
185	Loughrea, . .	214	134	10	2	5	1	.	18	3	.	3	4	7	8	7	15	22	26	20	1
186	Mountbellew, .	162	111	9	1	.	1	1	12	2	4	4	2	5	11	7	11	13	34	6	.
187	Oughterard, . .	229	119	15	6	1	2	.	24	1	1	3	6	9	7	6	11	14	25	9	3
188	Portumna, . .	72	53	4	2	.	.	.	6	.	2	1	3	6	1	3	6	6	11	7	1
189	Tuam, . . .	285	229	17	7	2	3	1	30	7	3	4	7	13	10	9	36	34	49	22	5

IRELAND.—**DEATHS** at different AGES registered in the year 1899—in the SUPERINTENDENT REGISTRARS' DISTRICTS in each COUNTY.—MALES—*continued.*

IV.—PROVINCE OF CONNAUGHT—*continued.*

COUNTIES AND SUPERINTENDENT REGISTRARS' DISTRICTS.		MALES.																				
		TOTAL BIRTHS.	TOTAL DEATHS.	AGES AT DEATH.																		
				Under 1 year.	1	2	3	4	Under 5 years.	5–	10–	15–	20–	25–	35–	45–	55–	65–	75–	85–	95 and upwards.
No.	**29. Leitrim Co.**																					
190	BALLYSHANNON, pt. of,	45	38	1	1	.	1	.	3	2	.	.	4	2	2	5	5	6	4	4	1	
191	BAWNBOY, do.	81	54	5	1	1	2	.	9	.	.	2	2	4	4	4	8	9	7	3	2	
192	CAR.-ON-SHAN., do.	125	103	10	2	1	1	.	14	.	5	2	8	4	7	5	11	19	19	9	.	
193	MANORHAMILTON, .	242	145	17	2	3	2	4	28	1	1	2	4	8	9	9	19	25	26	13	.	
194	MOHILL, . . .	221	130	15	2	3	.	.	20	1	.	3	4	7	4	10	19	28	22	12	.	
	30. Mayo Co.																					
195	BALLINA, . .	209	136	11	3	.	2	.	16	3	2	3	8	12	6	5	21	13	32	13	2	
196	BALLINROBE, . .	261	164	19	7	4	1	.	31	4	1	6	6	9	9	7	17	26	40	8	.	
197	BELMULLET, . .	163	86	29	2	.	.	.	31	.	1	4	5	6	2	7	8	6	11	4	1	
198	CASTLEBAR, . .	315	211	25	9	4	3	1	42	2	5	7	12	7	13	19	32	30	28	12	2	
199	CLAREMORRIS, . .	296	168	18	5	1	1	1	26	3	3	6	10	16	2	11	22	28	28	10	3	
200	KILLALA, . . .	65	43	2	.	1	.	.	3	.	2	1	2	1	2	1	10	6	8	6	1	
201	SWINEFORD, . .	547	270	39	8	3	1	6	57	4	6	12	19	22	5	9	27	49	44	12	4	
202	WESTPORT, . .	474	252	57	5	2	.	2	66	3	8	13	10	20	8	12	20	27	45	14	6	
	31. Roscommon Co.																					
203	ATHLONE, part of,	105	64	3	2	2	.	.	7	2	1	1	2	3	4	4	6	10	17	6	1	
204	BALLINASLOE, do.	41	34	4	.	1	.	1	6	1	1	2	2	3	2	2	4	5	4	2	.	
205	BOYLE, do.	175	130	19	1	1	.	.	21	1	3	3	12	12	4	6	13	28	20	5	2	
206	CAR.-ON-SHAN. do.	53	44	4	.	.	.	.	4	1	1	2	2	3	2	2	5	6	9	7	.	
207	CASTLEREAGH, .	346	209	16	7	.	1	3	27	4	6	9	7	12	11	7	30	49	31	15	1	
208	ROSCOMMON, . .	140	118	6	1	2	2	1	12	2	.	6	8	6	4	7	14	22	21	14	2	
209	STROKESTOWN, .	146	132	15	1	1	1	2	20	4	2	5	5	10	4	5	15	28	20	13	1	
	32. Sligo Co.																					
210	BOYLE, part of, .	121	105	9	3	2	1	.	15	3	2	3	6	10	4	4	11	16	22	8	1	
211	DROMORE WEST, .	131	98	6	4	1	.	1	12	2	3	3	5	10	3	7	7	16	17	11	2	
212	SLIGO, . . .	402	356	53	8	6	3	.	70	8	6	12	21	28	17	29	38	39	61	24	3	
213	TOBERCURRY . .	212	126	12	1	1	2	.	16	1	5	4	6	7	5	7	21	21	19	11	3	

IRELAND.—**DEATHS** at different AGES registered in the year 1899—in the SUPERINTENDENT REGISTRARS' DISTRICTS in each COUNTY.—FEMALES—*continued.*

IV.—PROVINCE OF CONNAUGHT—*continued.*

No.	COUNTIES AND SUPERINTENDENT REGISTRARS' DISTRICTS.	FEMALES. Total Births.	Total Deaths.	Ages at Death. Under 1 year.	1	2	3	4	Under 5 years.	5–	10–	15–	20–	25–	35–	45–	55–	65–	75–	85–	95 and upwards.
	29. Leitrim Co.																				
190	BALLYSHANNON, pt. of,	45	37	2	1	1	.	.	4	2	.	2	1	4	2	3	5	4	4	6	.
191	BAWNBOY, do.	88	56	2	3	1	3	.	9	2	1	1	2	4	9	5	3	8	6	6	.
192	CAR.-ON-SHAN., do.	127	74	8	2	1	.	.	11	3	1	2	4	6	5	3	8	10	18	1	2
193	MANORHAMILTON, .	194	154	8	1	2	3	.	14	5	5	6	5	13	7	15	16	28	25	12	3
194	MOHILL, . . .	197	128	13	1	2	.	.	16	1	.	5	7	7	10	7	21	28	16	7	3
	30. Mayo Co.																				
195	BALLINA, . .	207	121	6	5	3	4	.	18	3	5	4	4	16	3	12	13	16	20	5	2
196	BALLINROBE, . .	217	155	22	7	1	3	1	34	5	3	9	7	7	10	9	16	21	25	8	1
197	BELMULLET, . .	161	102	26	3	1	.	3	33	2	2	1	3	1	2	7	14	11	18	4	4
198	CASTLEBAR, . .	279	184	12	4	4	6	4	30	5	3	7	8	21	7	12	20	31	34	3	3
199	CLAREMORRIS, .	306	159	30	3	1	.	5	39	4	4	7	5	7	10	8	22	23	21	8	1
200	KILLALA, . . .	76	48	4	1	1	.	2	8	2	1	3	1	6	3	3	1	7	9	4	.
201	SWINEFORD, . .	511	276	27	5	6	5	4	47	5	5	11	7	19	16	18	40	49	38	15	6
202	WESTPORT, .	424	242	34	9	4	2	4	53	9	8	10	10	14	13	11	18	38	42	14	2
	31. Roscommon Co.																				
203	ATHLONE, part of,	103	53	2	2	1	.	.	5	1	.	3	2	3	4	6	3	9	13	4	.
204	BALLINASLOE, do. .	31	22	.	.	2	.	.	2	.	.	2	3	2	2	1	2	2	5	1	.
205	BOYLE, do. .	170	135	10	1	.	2	.	13	1	2	7	5	10	16	11	13	20	30	5	2
206	CAR.-ON-SHAN., do. .	47	50	3	1	.	.	.	4	.	1	2	2	2	4	5	5	14	7	3	1
207	CASTLEREAGH, . .	350	176	9	3	3	.	.	15	4	3	9	10	16	12	8	25	27	37	8	2
208	ROSCOMMON, . .	134	118	9	2	.	1	1	13	2	3	7	9	4	9	3	18	20	20	9	1
209	STROKESTOWN, . .	140	118	6	.	3	1	.	10	6	2	7	3	10	3	9	11	16	25	10	6
	32. Sligo Co.																				
210	BOYLE, part of, .	114	85	2	.	.	1	.	3	1	5	6	5	7	4	4	13	11	21	5	.
211	DROMORE WEST .	113	57	7	2	.	.	.	9	.	2	.	3	3	1	4	7	15	9	4	.
212	SLIGO, . . .	406	339	24	5	6	2	.	37	9	4	13	21	22	16	32	41	57	63	23	1
213	TOBERCURRY, . .	210	157	9	4	.	4	2	19	4	3	7	6	8	9	13	24	19	39	5	1

IRELAND.—DEATHS at different AGES registered in the year 1899—in the SUPERINTENDENT REGISTRAR DISTRICTS—MALES.

Number or Numbers of Union in preceding Abstract.	Superintendent Registrars' Districts.	MALES. Total Births.	Total Deaths.	Ages at Death. Under 1 year.	1	2	3	4	Under 5 years	5–	10–	15–	20–	25–	35–	45–	55–	65–	75–	[illegible]
41	Abbeyleix,	164	148	17	4	4	2	1	28	3	4	3	3	10	2	6	20	25	[illegible]	[illegible]
121	Antrim,	364	245	26	4	6	3	2	41	5	7	15	17	17	12	19	22	36	35	[illegible]
30, 33	Ardee,	154	113	17	5	1	1	.	24	1	1	5	3	7	4	9	12	26	16	.
129	Armagh,	512	463	57	15	1	6	2	81	6	7	12	22	38	25	29	57	87	68	[illegible]
46, 203	Athlone,	292	201	23	5	3	1	.	32	5	2	3	6	6	13	17	24	31	45	
9, 42	Athy,	232	183	19	8	1	2	2	32	5	7	4	4	13	13	16	30	30	22	[illegible]
134	Ballieborough,	186	144	9	.	1	.	1	11	2	1	3	7	12	1	13	17	33	27	[illegible]
195	Ballina,	209	136	11	3	.	2	.	16	3	2	3	8	12	6	5	21	13	32	[illegible]
180, 204	Ballinasloe,	223	186	25	.	4	2	3	34	4	4	5	8	16	8	19	28	20	31	[illegible]
196	Ballinrobe,	261	164	19	7	4	1	.	31	4	1	6	6	9	9	7	17	26	40	.
122	Ballycastle,	138	98	8	1	1	1	.	11	1	.	4	4	9	4	3	12	14	25	.
27, 47	Ballymahon,	117	99	9	3	1	.	.	13	1	1	3	5	4	5	8	10	22	13	[illegible]
123	Ballymena,	680	424	68	17	8	5	2	100	13	8	19	11	25	23	20	47	70	63	[illegible]
124	Ballymoney,	353	215	30	8	2	1	1	42	4	6	8	4	11	10	14	27	33	39	[illegible]
141, 159, 190	Ballyshannon,	192	167	8	6	1	1	.	16	5	2	3	10	11	7	11	17	35	26	[illegible]
61	Ballyvaghan,	31	38	3	.	1	.	.	4	.	.	1	3	4	1	3	5	2	9	[illegible]
4	Balrothery,	194	157	16	6	1	3	1	27	3	5	5	6	11	12	14	18	26	19	[illegible]
1, 10, 56	Baltinglass,	165	161	20	5	3	2	1	31	3	3	5	9	7	8	13	11	26	32	[illegible]
130, 151	Banbridge,	513	385	63	13	4	1	2	83	8	4	13	14	16	16	29	42	74	55	[illegible]
70	Bandon,	207	169	25	5	1	3	1	35	7	3	10	5	18	6	5	17	22	29	[illegible]
71	Bantry,	165	84	10	2	1	1	1	15	3	2	2	6	8	2	11	4	8	13	.
135, 191	Bawnboy,	160	113	8	5	2	3	1	19	.	1	3	5	5	6	7	17	24	15	[illegible]
125, 152	Belfast,	6,057	4,064	1,054	302	151	67	34	1,608	120	88	148	203	329	350	339	404	320	133	[illegible]
197	Belmullet,	163	86	29	2	.	.	.	31	.	1	4	5	6	2	7	8	6	11	[illegible]
102	Borrisokane,	80	54	8	.	1	2	1	12	.	2	.	2	2	3	4	1	8	14	[illegible]
205, 210	Boyle,	296	235	28	4	3	1	.	36	4	5	6	18	22	8	10	24	44	42	[illegible]
88	Cahersiveen,	255	98	15	4	2	2	.	23	3	.	4	10	4	1	7	6	11	17	[illegible]
14, 103	Callan,	158	123	16	1	3	2	1	23	2	1	2	5	6	6	9	15	22	20	[illegible]
2, 43	Carlow,	442	338	60	7	6	5	.	78	10	5	6	8	22	9	18	47	62	51	[illegible]
168	Carrickmacross,	157	99	11	3	.	.	1	15	1	1	6	8	3	4	5	8	14	22	[illegible]
192, 206	Carrick-on-Shannon,	178	147	14	2	1	1	.	18	1	6	4	10	7	9	7	16	25	28	[illegible]
15, 104, 114	Carrick-on-Suir,	200	167	36	5	3	1	1	46	1	4	4	8	9	5	11	17	31	21	[illegible]
105	Cashel,	225	157	19	7	.	1	1	28	5	1	4	3	18	3	11	22	23	25	[illegible]
198	Castlebar,	315	211	25	9	4	3	1	42	2	5	7	12	7	13	19	32	30	28	[illegible]
131, 169	Castleblayney,	257	226	19	5	1	2	2	29	2	6	4	6	12	7	21	32	39	52	[illegible]
16	Castlecomer,	145	89	13	.	2	.	.	15	1	1	2	4	3	4	6	13	17	16	[illegible]
173	Castlederg,	107	87	7	.	.	.	1	8	1	2	2	5	7	4	4	10	17	13	[illegible]
207	Castlereagh,	346	209	16	7	.	1	3	27	4	6	9	7	12	11	7	30	49	31	[illegible]
72	Castletown,	151	80	10	1	.	.	.	11	4	2	3	2	4	2	7	10	13	19	[illegible]
136	Cavan,	400	323	27	10	9	3	1	50	2	5	15	15	15	15	18	40	63	50	[illegible]
5, 11	Celbridge,	152	106	17	3	.	3	.	23	4	2	1	2	5	5	12	16	19	15	[illegible]
199	Claremorris,	296	168	18	5	1	1	1	26	3	3	6	10	16	2	11	22	28	28	[illegible]
181	Clifden,	228	103	15	4	1	2	1	23	1	6	5	5	11	3	4	5	12	20	[illegible]
106	Clogheen,	167	101	15	3	3	1	.	22	1	.	2	5	8	4	7	15	15	17	[illegible]
174	Clogher,	119	129	6	2	2	.	1	11	5	1	3	5	7	14	7	13	22	30	[illegible]
73	Clonakilty,	219	137	14	1	1	1	1	18	4	2	4	8	10	5	7	15	27	26	[illegible]
160, 170	Clones,	154	109	7	4	3	.	1	15	1	.	1	4	10	4	9	17	21	17	[illegible]
107, 115	Clonmel,	202	203	24	3	1	1	4	33	5	1	7	5	22	18	30	35	26	14	[illegible]
164	Coleraine,	333	264	34	9	3	3	3	52	6	6	8	5	12	9	13	29	49	50	[illegible]
175	Cookstown,	229	180	28	3	2	1	.	34	1	5	1	9	10	9	9	26	32	30	[illegible]
137, 171	Cootehill,	211	162	19	1	2	.	.	22	1	3	4	6	8	7	11	21	27	33	[illegible]
74	Cork,	1,630	1,442	224	70	28	18	19	359	43	27	47	73	146	133	161	190	158	76	[illegible]
62	Corrofin,	53	33	4	.	.	.	.	4	3	.	.	.	2	2	1	4	2	9	[illegible]
94	Croom,	105	94	11	1	1	.	.	13	2	.	5	3	4	5	5	11	18	18	[illegible]
48	Delvin,	91	53	3	1	1	.	1	6	.	1	1	.	3	1	6	9	13	10	[illegible]

IRELAND.—DEATHS at different AGES registered in the year 1899—in the SUPERINTENDENT REGISTRARS' DISTRICTS—FEMALES.

Number or Numbers of Union in preceding Abstract.	Superintendent Registrars' Districts.	Females. Total Births.	Total Deaths.	Ages at Death. Under 1 year.	1	2	3	4	Under 5 years	5–	10–	15–	20–	25–	35–	45–	55–	65–	75–	85–	95 and upwds.
41	Abbeyleix,	147	140	12	6	3	1	1	23	4	4	3	3	5	10	6	12	26	31	12	1
121	Antrim,	380	269	30	9	3	7	1	50	11	9	13	14	13	17	13	26	36	43	22	2
30, 33	Ardee,	134	102	11	3	.	.	.	14	1	1	3	3	6	5	6	13	22	15	10	3
129	Armagh,	500	459	47	3	2	6	2	60	6	9	14	12	44	22	33	80	78	69	27	5
46, 203	Athlone,	286	166	17	5	3	1	.	26	6	2	4	6	13	11	13	12	26	34	12	1
942	Athy,	220	205	21	6	3	1	1	32	4	5	7	4	14	16	18	24	43	23	12	3
134	Bailieborough,	157	109	11	3	2	2	1	19	4	3	3	3	4	2	7	14	20	16	12	2
195	Ballina,	207	121	6	5	3	4	.	18	3	5	4	4	16	3	12	13	16	20	5	2
180, 204	Ballinasloe,	193	159	11	3	2	1	1	18	3	4	8	8	13	13	13	16	29	28	5	1
196	Ballinrobe,	217	155	22	7	1	3	1	34	5	3	9	7	7	10	9	16	21	25	8	1
122	Ballycastle,	120	93	6	.	2	.	.	8	2	.	4	2	3	5	6	15	20	17	8	3
27, 47	Ballymahon,	112	111	9	1	.	.	.	10	.	1	3	5	5	7	9	16	26	18	7	4
123	Ballymena,	593	535	60	22	3	3	3	92	22	17	24	22	30	22	31	64	100	68	36	5
124	Ballymoney,	328	227	20	8	2	3	3	36	.	4	13	14	15	17	9	23	33	48	12	3
141, 159, 190	Ballyshannon,	176	171	12	2	4	2	2	22	6	4	4	5	9	14	15	21	33	27	12	1
61	Ballyvaghan,	32	33	.	.	.	.	.	.	1	1	1	1	3	1	4	4	1	10	4	2
4	Balrothery,	192	140	12	4	3	1	1	21	5	6	6	1	5	9	11	20	28	21	5	2
1, 10, 56	Baltinglass,	171	136	14	5	8	3	2	32	4	5	4	4	10	6	6	10	17	25	10	3
130, 151	Banbridge,	503	439	48	7	8	5	7	75	7	12	19	24	33	27	38	45	70	64	22	3
70	Bandon,	170	134	10	3	4	1	2	20	7	2	4	6	13	9	8	14	27	22	2	.
71	Bantry,	152	79	5	4	.	.	1	10	2	.	1	2	5	8	5	4	15	15	8	4
135, 191	Bawnboy,	173	121	6	5	2	3	.	16	3	3	4	4	11	11	7	11	20	21	10	.
125, 152	Belfast,	5,818	4,242	832	315	115	87	49	1,398	124	106	160	237	407	362	416	473	351	164	41	3
197	Belmullet,	161	102	26	3	1	.	3	33	2	2	1	3	1	2	7	14	11	18	4	4
102	Borrisokane,	72	60	6	.	.	1	1	8	.	.	.	.	4	4	2	9	11	17	4	1
205, 210	Boyle,	284	220	12	1	.	3	.	16	2	7	13	10	17	20	15	26	31	51	10	2
88	Cahersiveen,	213	104	12	5	.	.	.	17	2	4	3	7	5	3	4	6	10	36	5	2
14, 103	Callan,	134	123	18	4	1	.	2	25	2	1	2	6	7	4	10	18	23	12	12	1
2, 43	Carlow,	350	298	22	16	4	8	2	52	3	6	12	14	18	13	34	46	44	43	12	1
168	Carrickmacross,	143	117	13	2	3	1	1	20	3	1	2	8	7	10	5	13	25	17	1	5
192, 206	Carrick-on-Shannon,	174	124	11	3	1	.	.	15	3	2	4	6	8	9	8	13	24	25	4	3
15, 104, 114	Carrick-on-Suir,	189	174	24	5	1	.	1	31	4	4	8	8	8	7	15	24	36	19	8	2
105	Cashel,	210	153	22	5	.	1	.	28	3	8	8	5	7	10	6	25	19	22	11	1
198	Castlebar,	279	184	12	4	4	6	4	30	5	3	7	8	21	7	12	20	31	34	3	3
131, 169	Castleblayney,	284	222	18	1	3	3	2	27	4	5	8	8	17	12	13	33	41	32	16	6
16	Castlecomer,	118	73	8	2	.	1	2	13	2	1	3	3	5	3	5	10	13	8	6	1
173	Castlederg,	112	87	5	2	1	.	1	9	3	3	5	5	7	2	6	7	15	17	4	4
207	Castlereagh,	350	176	9	3	3	.	.	15	4	3	9	10	16	12	8	25	27	37	8	2
72	Castletown,	143	68	7	4	.	.	.	11	.	5	4	1	3	3	5	8	5	15	7	1
136	Cavan,	405	266	19	7	3	4	2	35	4	5	7	6	17	23	18	26	55	51	17	2
5, 11	Celbridge,	147	106	10	2	4	1	1	18	3	4	4	.	5	8	10	14	22	16	2	.
199	Claremorris,	306	159	30	3	1	.	5	39	4	4	7	5	7	10	8	22	23	21	8	1
181	Clifden,	225	120	5	4	.	1	1	11	1	1	5	1	11	3	6	17	23	24	9	8
106	Clogheen,	168	98	16	3	1	.	.	20	2	3	3	3	3	6	4	17	20	12	5	.
174	Clogher,	156	110	5	1	.	1	1	8	.	2	2	6	5	7	7	14	20	23	13	3
73	Clonakilty,	164	136	18	4	2	1	.	25	6	4	6	7	9	7	8	12	24	16	12	.
160, 170	Clones,	156	122	13	3	2	1	1	20	3	2	6	5	7	7	9	11	19	21	9	3
107, 115	Clonmel,	196	207	22	6	5	.	.	33	1	4	8	10	15	12	18	39	30	28	8	1
164	Coleraine,	337	292	23	5	4	6	2	40	3	3	16	8	13	17	25	38	48	50	26	5
175	Cookstown,	261	206	21	4	3	.	.	28	5	2	5	7	13	8	18	25	40	39	12	4
137, 171	Cootehill,	197	179	8	2	.	.	.	10	1	1	6	4	15	8	14	36	38	35	8	3
74	Cork,	1,538	1,486	180	60	45	16	17	318	37	44	39	57	117	125	156	245	209	102	27	10
62	Corrofin,	34	39	3	1	.	1	2	7	1	.	.	1	4	.	4	2	5	10	4	1
94	Croom,	110	79	9	4	1	1	.	15	2	.	5	5	5	.	4	5	11	18	9	.
48	Delvin,	76	56	5	.	2	1	.	8	1	2	1	1	5	3	6	3	12	11	2	1

IRELAND.—DEATHS at different AGES registered in the year 1899—in the SUPERINTENDENT REGISTRARS' DISTRICTS.—MALES—*continued.*

Number or Numbers of Union in preceding Abstract.	Superintendent Registrars' Districts.	MALES.																				
		Total Births.	Total Deaths.	Ages at Death.																		
				Under 1 year.	1	2	3	4	Under 5 years	5–	10–	15–	20–	25–	35–	45–	55–	65–	75–	85–	Ages unknown.
89	Dingle,	260	149	27	16	.	3	.	46	5	6	5	6	9	6	5	15	15	18	11	.
142	Donegal,	255	133	18	4	2	2	.	26	7	.	.	4	7	3	9	16	21	27	10	.
153	Downpatrick,	449	361	44	6	5	3	.	58	8	1	15	9	35	25	24	33	59	74	19	.
31, 34	Drogheda,	262	232	31	5	.	3	3	42	9	4	11	14	17	23	17	34	34	21	6	.
211	Dromore West,	131	98	6	4	1	.	1	12	2	3	3	5	10	3	7	7	16	17	11	.
6	Dublin, North,	2,516	2,319	429	223	114	45	30	841	80	42	61	73	178	225	254	265	178	100	22	.
7	Dublin, South,	2,781	3,007	612	290	116	44	45	1,107	85	52	54	104	260	281	304	307	273	148	31	.
32	Dundalk,	386	265	39	6	4	4	3	56	7	4	9	7	23	16	24	37	46	22	13	.
143	Dunfanaghy,	197	105	18	4	.	2	1	25	1	2	1	3	10	4	5	8	17	24	5	.
176	Dungannon,	365	279	29	11	3	2	.	45	4	2	7	14	14	17	11	42	54	44	24	.
116	Dungarvan,	172	162	26	4	5	.	.	35	5	.	6	11	12	7	10	15	32	26	3	.
75	Dunmanway,	189	85	9	2	.	.	1	12	4	2	1	1	5	2	2	14	7	19	16	.
35	Dunshaughlin,	76	75	8	.	1	2	.	11	3	.	2	1	6	4	6	13	13	12	4	.
12, 22, 36	Edenderry,	169	128	13	1	.	2	2	18	2	.	4	11	8	6	10	14	19	27	7	.
68	Ennis,	193	159	21	4	4	3	4	36	6	3	3	8	11	13	11	12	21	21	12	2
52	Enniscorthy,	342	232	29	5	2	2	1	39	3	5	6	10	23	14	18	31	40	33	10	.
138, 161	Enniskillen,	339	296	39	6		2	.	49	3	2	7	7	15	11	17	45	49	60	26	.
64	Ennistimon,	184	133	12	4	2	4	.	22	2	3	4	1	6	7	9	21	12	25	19	.
76	Fermoy,	257	209	39	7	1	1	.	48	3	3	9	9	18	13	14	25	31	27	8	.
182	Galway,	481	285	44	5	7	6	1	63	5	4	8	16	22	12	17	37	42	44	14	.
183	Glennamaddy,	159	100	10	2	1	1	.	14	2	.	1	3	8	2	6	15	22	20	7	.
144	Glenties,	352	217	26	8	2	.	1	37	4	3	7	17	10	8	11	24	29	48	14	.
53	Gorey,	170	141	12	6	2	.	1	21	2	1	4	2	10	7	6	15	30	26	15	2
184	Gort,	126	99	7	3	.	.	1	11	1	.	3	2	4	2	5	18	25	25	2	.
28, 49, 139	Granard,	222	190	20	3	3	.	1	27	2	5	3	13	16	7	7	20	36	36	17	.
145	Inishowen,	340	222	29	4	4	2	1	40	12	6	8	6	8	9	11	30	35	33	21	.
162, 177	Irvinestown,	150	94	10	5	.	1	.	16	.	1	2	1	5	5	5	11	19	12	17	.
77	Kanturk,	272	193	39	5	5	.	3	52	4	5	4	5	11	2	8	17	32	33	17	.
37	Kells,	131	131	7	6	1	3	2	19	2	1	1	6	10	4	13	15	20	31	9	.
90	Kenmare,	137	66	5	1	2	1	.	9	3	1	2	2	3	9	3	6	12	10	4	.
154	Kilkeel,	226	152	16	4	2	2	1	25	6	1	7	7	14	12	6	9	27	27	10	.
17	Kilkenny,	279	218	33	8	3	7	3	54	14	2	3	7	13	13	19	30	26	27	9	.
65	Killadysert,	107	71	13	1	3	.	.	17	.	1	4	4	5	1	3	5	7	14	9	.
200	Killala,	65	43	2	.	1	.	.	3	.	2	1	2	1	2	1	10	6	8	6	.
91	Killarney,	467	314	39	22	6	5	8	80	13	11	7	14	21	16	18	33	46	34	19	.
117	Kilmacthomas,	93	57	8	1	.	.	.	9	2	2	1	3	4	1	3	6	6	13	7	.
78, 95	Kilmallock,	306	239	40	18	11	2	4	75	2	7	2	11	16	16	12	23	32	27	13	4
66	Kilrush,	334	230	41	9	4	5	4	63	4	3	7	10	18	9	21	17	23	33	19	.
79	Kinsale,	190	107	16	.	2	2	1	21	2	2	3	5	6	3	11	6	20	20	7	.
126	Larne,	439	279	44	11	2	3	4	64	8	4	13	15	22	14	13	40	37	32	16	1
146	Letterkenny,	143	124	15	1	1	1	1	19	3	.	1	8	11	10	15	14	14	18	11	.
165	Limavady,	256	186	24	4	4	.	3	35	4	1	3	6	9	5	13	27	27	31	21	4
67, 96	Limerick,	856	589	117	29	9	9	5	169	17	16	14	17	48	56	38	66	74	54	19	1
127, 155	Lisburn,	577	474	64	20	10	6	3	103	7	10	21	25	25	17	30	69	74	60	31	5
118	Lismore,	145	111	13	4	2	.	.	19	3	1	5	3	5	5	6	18	19	19	6	2
163	Lisnaskea,	175	137	9	5	2	.	.	16	2	1	2	5	6	7	10	14	27	29	14	4
92, 97	Listowel,	404	278	52	9	4	4	3	72	11	2	8	11	13	10	17	23	44	42	22	3
147, 166	Londonderry,	788	560	99	29	13	8	8	157	18	12	18	25	40	36	41	80	77	44	11	1
29	Longford,	240	169	24	2	.	1	2	29	3	1	3	7	14	8	16	18	24	35	10	1
185	Loughrea,	217	137	22	.	3	4	1	30	4	2	.	8	13	8	6	9	24	21	9	1
128, 132, 156	Lurgan,	685	494	89	25	11	4	4	133	6	12	17	16	31	28	22	72	82	58	11	6
80	Macroom,	268	187	21	3	5	.	.	29	5	2	6	6	19	7	9	25	26	34	14	3
167	Magherafelt,	430	327	49	4	5	1	.	59	5	6	7	14	15	10	20	35	52	67	28	9

IRELAND.—**DEATHS** at different AGES registered in the year 1899—in the SUPERINTENDENT REGISTRARS' DISTRICTS.—FEMALES—*continued.*

Number or Numbers of Union in preceding Abstract.	Superintendent Registrars' Districts.	FEMALES.																			
		Total Births.	Total Deaths.	Ages at Death.																	
				Under 1 year	1	2	3	4	Under 5 years	5–	10–	15–	20–	25–	35	45–	55–	65–	75–	85–	95 and upwds
89	Dingle, . . .	253	135	22	11	4	.	5	42	5	2	7	5	9	5	3	14	14	21	6	2
142	Donegal, . . .	261	150	15	5	6	1	.	27	2	3	1	6	10	6	10	20	18	30	12	5
153	Downpatrick, . .	435	421	45	16	8	3	4	76	7	2	16	12	18	26	29	54	85	69	23	4
31, 34	Drogheda, . .	274	220	28	6	.	5	.	39	6	4	5	7	18	21	20	34	41	21	4	.
211	Dromore West, .	113	57	7	2	.	.	.	9	.	2	.	3	3	1	4	7	15	9	4	.
6	Dublin, North, . .	2,489	2,233	419	200	89	49	51	808	76	46	66	67	147	166	209	280	202	131	33	2
7	Dublin, South, .	2,840	3,040	531	283	112	87	46	1,009	93	55	84	93	215	230	265	359	346	230	56	5
32	Dundalk, . . .	381	294	45	14	8	6	3	76	6	8	11	16	16	16	30	36	31	36	11	1
143	Dunfanaghy, . .	172	107	11	.	1	.	1	13	1	3	4	1	2	13	5	12	17	20	10	6
176	Dungannon, . .	340	298	25	4	4	2	4	39	6	6	7	5	15	20	23	48	57	46	24	2
116	Dungarvan, . .	152	154	27	3	3	.	.	33	4	4	4	4	7	8	7	13	36	20	12	2
75	Dunmanway, . .	144	92	9	1	1	1	1	13	4	2	1	5	5	4	3	7	17	23	6	2
35	Dunshaughlin, . .	78	65	4	2	.	1	.	7	2	1	2	2	5	6	2	10	10	11	6	1
12, 22, 36	Edenderry, . .	142	99	4	.	.	.	2	6	.	2	6	6	9	7	5	15	17	13	11	2
63	Ennis, . . .	226	154	18	7	6	1	1	33	2	3	6	10	10	9	9	13	26	22	8	3
52	Enniscorthy, . .	311	234	22	6	3	1	.	32	2	7	5	8	16	15	21	42	35	41	9	1
138, 161	Enniskillen, . .	278	242	26	12	1	3	2	44	6	3	8	8	17	8	15	28	39	44	19	3
64	Ennistimon, . .	186	129	18	4	2	.	1	25	3	6	7	5	8	5	3	10	11	30	12	4
76	Fermoy, . . .	220	165	16	7	1	1	.	25	8	2	4	7	9	8	12	32	29	23	6	.
182	Galway, ...	441	313	38	12	.	5	3	58	15	10	16	12	17	15	23	27	52	49	16	3
183	Glennamaddy, .	168	94	5	.	2	1	.	8	1	4	3	2	9	1	6	15	16	26	2	1
144	Glenties, . . .	344	194	12	3	1	1	.	17	4	3	9	4	14	9	14	26	31	38	17	8
53	Gorey, . . .	160	121	11	3	1	.	2	17	4	6		5	4	6	5	13	20	28	7	3
184	Gort, . . .	136	83	8	2	1	.	.	11	.	3	3	5	7	1	6	10	12	18	7	.
26, 49, 139	Granard, . . .	215	159	10	5	1	1	1	18	4	3	1	5	5	7	14	21	27	37	15	2
145	Inishowen, . .	297	215	30	3	4	1	4	42	6	5	12	5	8	9	13	31	41	28	14	1
162, 177	Irvinestown, . .	119	107	6	1	1	1	.	9	4	.	3	1	10	5	5	13	14	24	13	6
77	Kanturk, . . .	256	176	20	11	2	3	2	38	8	5	10	7	6	5	8	21	18	25	20	5
37	Kells, . . .	131	79	1	.	.	.	.	1	2	2	2	1	7	2	8	14	18	12	8	2
90	Kenmare, . .	156	73	8	.	.	.	1	9	.	1	5	4	5	5	3	6	13	15	7	.
154	Kilkeel, . . .	199	174	10	6	1	3	1	21	4	.	7	7	11	9	11	19	37	30	14	4
17	Kilkenny, . .	232	219	19	13	13	2	4	51	5	5	5	6	14	10	20	32	41	22	8	.
65	Killadysert, . .	92	77	4	1	2	2	.	9	2	2	1	4	6	8	3	8	11	10	9	4
200	Killala, . . .	76	48	4	1	1	.	2	8	2	1	3	1	6	3	3	1	7	9	4	.
91	Killarney, . .	414	279	37	23	10	4	4	78	7	7	13	10	21	17	14	18	36	39	17	2
117	Kilmacthomas, .	69	51	4	1	3	1	.	9	1	1	1	1	2	1	3	4	10	12	6	.
78, 95	Kilmallock, . .	306	215	33	14	4	6	1	58	4	2	7	10	18	13	9	25	37	25	5	2
66	Kilrush, . . .	301	207	25	7	4	3	3	42	7	5	7	9	10	12	11	12	34	40	13	5
79	Kinsale, . . .	167	122	11	3	2	3	2	21	3	6	5	2	14	11	4	12	15	22	6	1
126	Larne, . . .	443	265	33	3	3	4	5	48	7	11	15	8	21	15	14	36	40	29	21	.
146	Letterkenny, . .	127	124	7	3	5	2	4	21	3	2	3	4	11	10	11	23	9	15	10	2
165	Limavady, . .	225	151	13	2	2	.	2	19	1	4	5	4	10	9	9	20	30	16	21	3
67, 96	Limerick, . .	837	637	87	29	18	4	8	146	20	11	29	25	46	41	58	81	107	49	23	1
127, 155	Lisburn, . . .	543	501	57	10	10	9	1	87	13	10	26	23	38	30	40	78	71	56	28	1
118	Lismore, . . .	118	111	11	3	.	.	.	14	3	.	6	2	3	11	4	14	26	18	8	2
163	Lisnaskea, . .	187	131	11	1	1	1	.	14	4	3	3	5	3	6	9	18	24	29	11	2
92, 97	Listowel, . .	432	308	42	10	4	3	2	61	11	6	10	14	21	20	16	30	31	46	33	9
147, 166	Londonderry, . .	808	631	104	29	10	9	5	157	17	14	26	31	55	42	70	71	73	48	22	5
29	Longford, . . .	233	182	16	1	3	.	.	20	1	3	10	5	8	14	13	36	38	26	7	1
185	Loughrea, . .	214	134	10	2	5	1	.	18	3	.	3	4	7	8	7	15	22	26	20	1
128, 132, 156	Lurgan, . . .	661	567	69	26	3	12	9	119	13	11	31	22	45	38	49	87	75	57	19	1
80	Macroom, . .	259	136	24	1	.	1	2	28	5	1	6	5	13	3	5	15	13	22	18	2
167	Magherafelt, . .	407	345	28	10	4	.	3	45	6	6	16	13	24	20	22	30	65	71	24	3

IRELAND.—DEATHS at different AGES registered in the year 1899—in the SUPERINTENDENT REGISTRARS' DISTRICTS.—MALES—*continued.*

Number or Numbers of Union in preceding Abstract.	Superintendent Registrars' Districts.	MALES. Total Births.	Total Deaths.	Ages at Death. Under 1 year.	1	2	3	4	Under 5 years	5–	10–	15–	20–	25–	35–	45–	55–	65–	75–	85–	95–
81	Mallow,	303	208	38	6	1	2	2	49	8	1	7	10	9	11	16	21	38	28	[illegible]	
193	Manorhamilton,	242	145	17	2	3	2	4	28	1	1	2	4	8	9	9	19	25	26	11	
82	Middleton,	222	190	20	4	3	.	1	28	3	5	2	10	15	10	14	23	33	32	[illegible]	
148	Millford,	216	128	8	3	.	4	.	15	1	3	3	3	8	6	9	13	26	25	11	
83	Millstreet,	121	96	14	5	3	2	1	25	4	1	4	3	3	2	7	9	12	15	7	
84, 98	Mitchelstown,	148	99	14	4	4	2	.	24	1	2	4	2	10	4	7	15	16	8	4	
194	Mohill,	221	130	15	2	3	.	.	20	1	.	3	4	7	4	10	19	28	22	[illegible]	
172	Monaghan,	266	257	23	4	3	3	2	35	6	2	2	15	19	20	19	33	46	44	14	
186	Mountbellew,	204	113	11	3	2	2	.	18	1	.	3	2	7	4	4	18	20	26	4	
23, 44	Mountmellick,	296	276	21	13	9	2	.	45	7	3	3	6	15	18	19	32	48	57	21	
50	Mullingar,	306	251	30	6	3	1	2	42	2	8	6	9	24	17	17	31	42	30	[illegible]	
13, 57	Naas,	404	290	41	9	3	2	2	57	8	3	11	16	22	21	18	35	37	40	16	
38	Navan,	176	133	20	3	.	1	2	26	2	1	5	7	10	6	10	20	19	18	9	
108	Nenagh,	241	184	27	4	2	.	.	33	9	3	7	4	12	9	9	20	23	43	10	
99	Newcastle,	259	187	38	7	7	2	1	55	5	.	2	13	12	8	15	14	25	22	12	
3, 18, 54	New Ross,	315	181	21	7	5	2	.	35	2	4	7	5	14	12	11	23	25	32	10	
133, 157	Newry,	611	482	54	11	7	9	5	86	10	9	19	24	29	31	36	69	80	64	29	
158	Newtownards,	577	349	78	15	5	7	5	110	11	6	9	9	18	16	27	36	53	38	15	
39, 140	Oldcastle,	166	118	19	1	3	.	1	24	1	1	4	10	6	3	10	12	19	19	8	
178	Omagh,	341	353	32	9	4	1	4	50	9	3	8	10	26	27	20	49	68	54	24	
187	Oughterard,	226	107	24	2	3	3	2	34	2	2	2	1	10	8	7	9	9	18	5	
24, 109	Parsonstown,	260	173	16	4	2	.	1	23	4	.	2	6	10	12	13	16	33	38	12	
188	Portumna,	86	60	3	.	2	.	.	5	1	2	2	5	4	4	4	5	15	8	4	
8, 58	Rathdown,	594	502	94	25	9	6	5	139	11	7	17	18	32	34	49	75	55	46	17	
59	Rathdrum,	351	192	26	5	1	3	3	38	4	1	7	7	16	9	15	28	26	26	13	
100	Rathkeale,	176	124	26	4	2	.	1	33	5	1	5	7	8	4	7	10	14	22	6	
208	Roscommon,	140	118	6	1	2	2	1	12	2	.	6	8	6	4	7	14	22	21	14	
25, 45, 110	Roscrea,	181	148	14	3	2	2	1	22	5	2	1	3	10	6	10	13	20	32	19	
68	Scarriff,	124	69	15	3	4	1	.	23	2	3	3	1	3	2	3	4	10	11	4	
60	Shillelagh,	107	59	8	3	2	.	.	13	1	.	1	2	2	2	2	8	11	15	[illegible]	
85	Skibbereen,	335	162	20	5	1	1	2	29	5	3	5	6	8	7	8	14	25	35	17	
86	Skull,	98	59	9	1	1	.	.	11	2	.	1	3	4	2	2	4	12	14	4	
212	Sligo,	402	356	53	8	6	3	.	70	8	6	12	21	28	17	29	38	39	61	[illegible]	
149, 179	Strabane,	454	290	35	14	1	4	6	60	8	4	10	12	12	19	25	39	35	42	[illegible]	
150	Stranorlar,	145	122	14	.	2	.	.	16	2	2	2	2	6	4	11	13	26	24	14	
209	Strokestown,	146	132	15	1	1	1	2	20	4	2	5	5	10	4	5	15	28	20	13	
201	Swineford,	547	270	39	8	3	1	6	57	4	6	12	19	22	5	9	27	49	44	12	
19	Thomastown,	154	110	13	1	3	3	1	21	1	1	2	3	5	3	11	14	20	20	7	
111	Thurles,	252	183	27	4	3	2	3	39	7	.	5	6	15	8	12	23	24	25	16	
101, 112	Tipperary,	366	251	41	7	7	3	1	59	6	.	10	14	10	13	11	36	34	39	13	
213	Tobercurry,	212	126	12	1	1	2	.	16	1	5	4	6	7	5	7	21	21	19	11	
93	Tralee,	476	297	55	20	8	1	1	85	12	1	4	10	21	16	18	31	38	37	[illegible]	
40	Trim,	154	126	13	3	1	1	1	19	1	3	6	5	6	4	11	17	25	20	6	
189	Tuam,	370	206	26	3	6	2	.	37	2	2	6	5	10	6	16	27	33	43	17	
69	Tulla,	91	63	5	1	.	.	1	7	3	.	1	4	2	2	4	1	5	22	8	
26, 51	Tullamore,	243	158	15	5	.	1	1	22	3	5	2	6	5	9	9	31	28	30	7	
20, 113	Urlingford,	102	81	10	2	2	.	1	15	2	1	.	1	6	5	5	12	12	17	5	
21, 119	Waterford,	536	515	95	30	13	15	8	161	24	7	18	24	24	23	48	68	63	42	12	
202	Westport,	474	252	57	5	2	.	2	66	3	8	13	10	20	8	12	20	27	45	14	
55	Wexford,	416	284	40	5	4	3	1	53	6	6	7	15	13	12	26	30	48	46	22	
87, 120	Youghal,	112	116	11	4	5	1	1	22	1	1	2	5	11	6	7	17	27	11	5	

IRELAND.—DEATHS at different AGES registered in the year 1899—in the SUPERINTENDENT REGISTRARS' DISTRICTS.—FEMALES—*continued.*

Number or Numbers of Union in preceding Abstract.	Superintendent Registrars' Districts.	FEMALES.																				
		Total Births.	Total Deaths.	Ages at Death.																		
				Under 1 year.	1	2	3	4	Under 5 years	5–	10–	15–	20–	25–	35–	45–	55–	65–	75–	85–	95 and upwds.
81	Mallow, . . .	230	170	19	9	3	3	1	35	3	4	4	9	6	11	12	25	26	25	7	3
193	Manorhamilton, .	194	154	8	1	2	3	.	14	5	5	6	5	13	7	15	16	28	25	12	3
82	Midleton, . .	198	169	14	8	.	1	.	23	2	5	12	5	9	12	14	17	29	35	6	.
148	Milford, . . .	201	125	6	1	6	1	1	15	.	3	9	3	14	5	11	24	15	16	8	2
63	Millstreet, . .	116	91	16	4	5	1	1	27	4	3	4	2	5	5	4	8	9	10	9	1
34, 98	Mitchelstown, . .	161	106	14	3	2	.	3	22	2	3	9	3	6	6	5	16	14	12	8	.
194	Mohill, . . .	197	128	13	1	2	.	.	16	1	.	5	7	7	10	7	21	28	16	7	3
172	Monaghan, . .	290	273	23	5	3	4	1	36	5	5	8	7	17	15	30	47	46	36	16	5
186	Mountbellew, . .	162	111	9	1	.	1	1	12	2	4	4	2	5	11	7	11	13	34	6	.
23, 44	Mountmellick, . .	272	262	27	9	13	2	1	52	5	5	7	7	16	13	16	35	43	42	17	4
50	Mullingar, . .	244	235	27	3	3	3	3	39	6	1	3	4	16	21	19	38	42	28	12	1
13, 57	Naas, . . .	380	273	33	11	3	1	8	56	7	8	10	12	22	15	17	25	38	39	18	6
38	Navan, . . .	146	112	12	.	1	1	1	15	.	1	1	5	10	7	9	17	23	18	5	1
108	Nenagh, . . .	239	179	15	10	2	3	2	32	1	2	2	4	9	16	7	24	27	37	15	3
99	Newcastle, . .	257	161	24	9	4	2	1	40	4	3	9	4	15	10	9	14	16	22	14	1
3, 18, 54	New Ross, . .	330	269	27	10	4	3	2	46	2	3	13	15	16	14	22	27	38	51	22	.
133, 157	Newry, . . .	556	549	62	13	9	6	2	92	13	12	20	22	40	47	42	74	80	77	23	7
158	Newtownards, . .	499	447	44	11	5	5	1	66	14	14	14	25	32	27	31	51	70	79	20	4
32, 140	Oldcastle, . .	152	112	13	.	.	2	.	15	1	4	5	2	5	7	5	20	19	17	10	2
178	Omagh, . . .	333	331	20	5	5	3	1	34	2	5	17	18	17	27	30	55	47	54	20	5
187	Oughterard, . .	229	119	15	6	1	2	.	24	1	1	3	6	9	7	6	11	14	25	9	3
24, 109	Parsonstown, . .	266	191	22	5	3	2	.	32	3	2	4	7	12	17	9	25	39	27	12	2
188	Portumna, . .	72	53	4	2	.	.	.	6	.	2	1	3	6	1	3	6	6	11	7	1
8, 58	Rathdown, . .	582	528	66	15	10	6	1	98	16	17	19	14	43	31	43	71	82	66	24	4
59	Rathdrum, . .	276	211	22	5	5	2	2	36	8	7	10	11	10	9	16	25	33	29	13	4
100	Rathkeale, . .	154	136	11	1	1	2	1	16	2	7	5	7	10	6	2	22	14	30	11	4
208	Roscommon, . .	134	118	9	2	.	1	1	13	2	3	7	9	4	9	3	18	20	20	9	1
25, 45, 110	Roscrea, . . .	159	135	12	3	5	2	1	23	4	1	3	1	7	12	7	17	18	27	14	1
68	Scarriff, . . .	118	83	8	3	.	.	.	11	.	2	2	3	7	2	7	11	11	16	9	2
60	Shillelagh, . .	87	88	4	6	2	1	.	13	2	1	4	4	1	6	8	5	13	23	5	3
85	Skibbereen, . .	267	158	14	4	3	.	3	24	3	7	8	6	11	13	7	12	22	28	14	3
86	Skull, . . .	97	55	4	.	.	.	.	4	.	1	3	1	7	3	4	3	10	11	7	1
212	Sligo, . . .	406	339	24	5	6	2	.	37	9	4	13	21	22	16	32	41	57	63	23	1
149, 179	Strabane, . .	411	300	36	10	5	3	1	55	9	8	12	10	20	20	27	47	37	37	16	2
150	Stranorlar, . .	127	106	8	3	.	2	1	14	3	1	1	2	7	9	6	11	21	19	9	3
209	Strokestown, . .	140	118	6	.	3	1	.	10	6	2	7	3	10	3	9	11	16	25	10	6
201	Swineford, . .	511	276	27	5	6	5	4	47	5	5	11	7	19	16	18	40	49	38	15	6
19	Thomastown, . .	136	105	10	1	1	.	2	14	.	3	9	6	2	5	6	10	21	19	10	.
111	Thurles, . . .	268	212	23	12	4	5	.	44	5	4	9	8	16	13	11	16	22	45	18	1
101, 112	Tipperary, . .	319	259	40	3	6	7	2	58	6	4	8	8	14	15	14	33	36	44	16	3
213	Tobercurry, . .	210	157	9	4	.	4	2	19	4	3	7	6	8	9	13	24	19	39	5	1
93	Tralee, . . .	468	275	35	20	8	3	2	68	14	9	16	15	24	16	13	26	21	34	10	9
40	Trim, . . .	134	91	6	3	3	.	.	12	1	4	2	2	5	9	4	11	21	10	9	1
189	Tuam, . . .	285	229	17	7	2	3	1	30	7	3	4	7	13	10	9	36	34	49	22	5
69	Tulla, . . .	89	81	7	1	.	.	2	10	3	4	3	2	2	3	7	13	7	19	8	.
26, 51	Tullamore, . .	236	163	18	3	.	.	1	22	7	4	8	6	5	10	22	24	19	27	6	3
20, 113	Urlingford, . .	84	84	7	2	2	1	1	13	1	.	3	1	1	3	3	7	17	19	14	2
21, 119	Waterford, . .	533	540	74	21	16	10	8	129	18	14	18	9	35	31	45	79	89	51	20	2
202	Westport, . .	424	242	34	9	4	2	4	53	9	8	10	10	14	13	11	18	38	42	14	2
55	Wexford, . .	343	332	31	5	6	3	2	47	9	10	16	12	22	19	30	54	41	45	25	2
87, 120	Youghal, . . .	136	149	14	1	1	1	2	19	2	2	8	3	9	5	6	24	26	34	11	.

IRELAND.—CAUSES of DEATH at different Periods of Life in the Year 1899.—MALES.

Class.	CAUSES OF DEATH.	MALES.																					
		All Ages.	Ages at Death.																				
			0–3 months.	3–6 months.	6–12 months.	Total under 1 year.	1	2	3	4	Total under 5 years.	5–	10–	15–	20–	25–	35–	45–	55–	65–	75–	85–	95 and upwards.
	ALL CAUSES,	39,699	3,545	1,073	1,605	6,223	1,756	847	470	341	9,637	978	673	1143	1643	2794	3412	3970	4640	5423	5025	1998	[illegible]
	(CLASSES.)																						
I.	SPECIFIC FEBRILE or ZYMOTIC DISEASES,	4,264	357	316	541	1,214	619	293	137	105	2,368	249	103	134	164	203	171	194	271	252	132	20	.
II.	PARASITIC DISEASES,	16	5	3	2	10	2	1	1	.	14	2	.	.	.	.	.	.	.	.	.	.	.
III.	DIETETIC, "	122	.	.	.	.	.	.	1	.	1	.	.	1	9	30	39	23	16	2	1	.	.
IV.	CONSTITUTIONAL, "	8,030	125	124	196	445	290	135	97	87	1,054	325	317	675	985	1488	942	814	709	491	207	19	4
V.	DEVELOPMENTAL, "	6,890	383	6	2	391	.	.	.	.	391	1	.	.	.	.	.	.	107	1433	3021	1667	[illegible]
VI.	LOCAL, "	16,519	1,166	489	772	2,427	735	337	171	122	3,792	303	185	260	375	873	1062	1694	3042	3050	1596	272	15
VII.	VIOLENCE,	1,419	62	13	18	93	42	45	44	20	244	76	53	62	101	180	165	161	183	126	51	16	1
VIII.	ILL-DEFINED AND NOT SPECIFIED CAUSES,	2,439	1,447	122	74	1,643	68	36	19	7	1,773	22	15	11	9	21	33	84	312	139	17	3	
	(ORDERS.)																						
I.	1. MIASMATIC DISEASES,	2,906	88	84	278	445	470	256	123	100	1,394	222	91	122	149	180	137	140	193	177	67	12	1
	2. DIARRHŒAL "	1,170	245	224	264	733	145	35	13	4	930	15	6	9	11	8	21	30	51	50	33	5	1
	3. MALARIAL "	4	.	.	.	.	.	.	.	.	.	.	.	.	.	2	1	.	.	1	.	.	.
	4. ZOOGENOUS "	12	.	.	.	.	.	.	.	.	.	.	.	.	.	2	1	1	2	5	1	.	.
	5. VENEREAL "	52	16	5	2	23	4	.	.	.	27	.	.	.	1	4	4	5	6	4	.	1	.
	6. SEPTIC "	190	8	3	2	13	.	2	1	1	17	12	6	3	3	7	7	18	19	15	11	1	.
II.	PARASITIC "	16	5	3	2	10	2	1	1	.	14	2	.	.	.	.	.	.	.	.	.	.	.
III.	DIETETIC "	122	.	.	.	.	.	.	1	.	1	.	.	1	9	30	39	23	16	2	1	.	.
IV.	CONSTITUTIONAL "	8,030	125	124	196	445	290	135	97	87	1,054	325	317	675	985	1488	942	814	709	491	207	19	4
V.	DEVELOPMENTAL "	6,890	383	6	2	391	.	.	.	.	391	1	.	.	.	.	.	.	107	1433	3021	1667	[illegible]
VI.	1. DISEASES OF NERVOUS SYSTEM,	3,531	676	165	171	1,012	134	64	33	22	1,265	55	33	63	74	176	212	288	473	500	327	62	.
	2. " ORGANS OF SPECIAL SENSE.	35	.	1	3	4	1	2	.	1	8	3	1	3	7	2	3	3	1	3	1	.	.
	3. " CIRCULATORY SYSTEM,	3,397	6	1	1	8	1	3	2	3	17	19	42	56	86	200	243	437	833	890	483	86	.
	4. " RESPIRATORY SYSTEM,	6,313	348	251	489	1,088	510	238	108	68	2,012	151	35	83	99	269	352	567	1184	1047	461	75	.
	5. " DIGESTIVE SYSTEM,	1,983	122	66	95	283	75	25	22	19	424	47	47	33	60	136	142	243	373	335	132	11	.
	6. " LYMPHATIC SYSTEM, AND DUCTLESS GLANDS,	36	.	.	1	1	1	.	.	.	2	3	4	1	4	7	3	5	2	4	1	.	.
	7. " URINARY SYSTEM,	1,020	5	1	3	9	7	3	5	9	33	17	12	16	27	65	94	128	175	233	183	33	1
	8. " REPRODUCTIVE SYSTEM:—																						
	(a) " Organs of Generation,	9	1	.	.	1	.	.	.	.	1	.	1	.	1	1	1	1	1	1	.	1	.
	(b) " Parturition,	.	.	.	.		.	.	.	.	.	.	.	.	.	.	.	.	.	.	.	.	.
	9 " ORGANS OF LOCOMOTION,	111	.	.	.	.	1	1	1	.	3	6	8	5	12	14	11	16	15	19	2	.	.
	10. " INTEGUMENTARY SYSTEM,	84	8	4	9	21	5	1	.	.	27	2	2	.	5	2	1	6	15	18	6	.	.
VII.	1. ACCIDENT OR NEGLIGENCE,	1,294	57	13	18	88	42	45	44	20	239	75	53	62	95	162	141	140	153	112	46	15	1
	2. HOMICIDE,	22	5	.	.	5	.	.	.	.	5	1	.	.	1	2	4	3	3	2	1	.	.
	3. SUICIDE,	100	.	.	.	.	.	.	.	.	.	.	.	.	4	15	19	18	27	12	4	1	.
	4. EXECUTION,	3	.	.	.	.	.	.	.	.	.	.	.	.	1	1	1	.	.	.	.	.	.
VIII.	ILL-DEFINED AND NOT SPECIFIED CAUSES,	2,439	1,447	122	74	1,643	68	36	19	7	1,773	22	15	11	9	21	33	84	312	139	17	3	.

[continued at page 132.]

IRELAND.—CAUSES of DEATH at different Periods of Life in the Year 1899.—FEMALES.

Class.	CAUSES OF DEATH.	FEMALES.																					
		All Ages.	Ages at Death.																				
			0–3 months.	3–6 months.	6–12 months.	Total under 1 year.	1	2	3	4	Total under 5 years.	5–	10–	15–	20–	25–	35–	45–	55–	65–	75–	85–	95 and upwards.
	ALL CAUSES,	40,000	2,636	920	1,371	4,977	1,649	813	551	395	8,335	1,007	889	1474	1526	2779	2589	3061	5001	5707	5896	1985	391
	(Classes.)																						
I.	SPECIFIC FEBRILE OR ZYMOTIC DISEASES,	4,593	275	293	542	1,110	622	305	178	141	2,356	283	118	149	166	325	240	194	311	284	138	27	2
II.	PARASITIC DISEASES,	27	7	2	1	10	2	6	1	2	21	4	2	.	.	.	.	.	.	.	.	.	.
III.	DIETETIC ,,	30	.	.	.	.	.	.	.	.	.	.	.	.	.	6	8	8	6	2	.	.	.
IV.	CONSTITUTIONAL ,,	8,482	109	119	151	379	236	150	108	66	939	349	523	984	936	1459	1022	783	814	480	167	23	3
V.	DEVELOPMENTAL ,,	7,985	248	13	1	262	4	1	.	.	267	.	.	.	.	.	.	.	165	1935	3549	1701	368
VI.	LOCAL ,,	15,754	868	373	592	1,833	664	286	201	141	3,125	298	218	319	392	914	1221	1844	3151	2749	1287	220	16
VII.	VIOLENCE,	641	55	8	7	70	30	33	42	35	210	45	15	11	15	33	40	59	77	74	50	13	2
VIII.	ILL-DEFINED AND NOT SPECIFIED CAUSES,	2,485	1,124	112	77	1,313	91	32	21	10	1,467	28	13	11	17	42	58	173	477	183	15	1	.
	(Orders.)																						
I.	1. Miasmatic Diseases,	3,076	88	92	280	460	471	269	154	130	1,484	257	108	142	127	164	120	144	214	196	99	19	2
	2. Diarrhœal ,,	1,133	164	192	257	613	148	35	23	10	839	20	4	3	3	20	35	32	78	70	31	8	.
	3. Malarial ,,	1	.	.	.	.	.	.	.	.	.	.	.	.	.	.	1	.	.	.	.	.	.
	4. Zoogenous ,,	6	.	.	.	.	.	.	.	.	.	.	.	.	.	.	.	.	3	3	.	.	.
	5. Venereal ,,	38	16	7	4	27	1	.	.	.	28	.	.	.	.	1	6	3	.	.	.	.	.
	6. Septic ,,	339	7	2	1	10	2	1	1	1	15	6	6	4	36	140	78	15	16	15	8	.	.
II.	Parasitic ,,	27	7	2	1	10	2	6	1	2	21	4	2	.	.	.	.	.	.	.	.	.	.
III.	Dietetic ,,	30	.	.	.	.	.	.	.	.	.	.	.	.	.	6	8	8	6	2	.	.	.
IV.	Constitutional ,,	8,482	109	119	151	379	236	150	108	66	939	349	523	984	936	1459	1022	783	814	480	167	23	3
V.	Developmental ,,	7,985	248	13	1	262	4	1	.	.	267	.	.	.	.	.	.	.	165	1935	3549	1701	368
VI.	1. Diseases of Nervous System,	3,231	526	129	121	776	125	44	32	29	1,007	43	41	72	81	142	197	324	471	509	289	58	5
	2. ,, Organs of Special Sense,	26	1	.	3	4	2	.	.	1	7	2	2	2	1	1	3	4	1	2	1	.	.
	3. ,, Circulatory System,	3,346	9	2	2	13	2	1	3	3	22	31	55	72	68	163	273	494	925	812	369	61	1
	4. ,, Respiratory System,	5,946	259	186	376	821	464	206	139	78	1,710	162	67	84	88	170	269	585	1212	1045	471	75	8
	5. Digestive System,	1,926	69	52	87	208	65	25	24	25	348	46	36	53	84	145	300	256	379	251	108	19	1
	6. ,, Lymphatic System, and Ductless Glands,	35	.	.	.	.	.	1	.	.	1	.	.	1	.	13	7	6	1	3	3	.	.
	7. ,, Urinary System,	573	1	.	1	2	2	5	2	5	16	8	15	16	22	51	78	112	109	103	40	3	.
	8. ,, Reproductive System:—																						
	(a) ,, Organs of Generation,	111	1	.	.	1	.	.	.	.	1	.	.	2	10	11	27	30	20	6	3	1	.
	(b) ,, Parturition,	391	.	.	.	.	.	.	.	.	.	.	.	6	30	197	150	8	.	.	.	.	.
	9. ,, Organs of Locomotion,	101	.	1	.	1	.	.	.	.	1	5	2	10	5	18	11	12	16	11	8	2	.
	10. ,, Integumentary System,	68	2	3	2	7	3	2	.	.	12	1	.	1	3	2	6	13	17	7	4	1	1
VII.	1. Accident or Negligence,	602	48	8	7	63	30	33	42	35	203	45	15	10	12	23	36	50	73	71	49	13	2
	2. Homicide,	14	7	.	.	7	.	.	.	.	7	.	.	.	.	1	2	2	.	2	.	.	.
	3. Suicide,	28	.	.	.	.	.	.	.	.	.	.	.	1	3	9	2	7	4	1	1	.	.
	4. Execution,	.	.	.	.	.	.	.	.	.	.	.	.	.	.	.	.	.	.	.	.	.	.
VIII.	Ill-Defined and not Specified Causes,	2,485	1,124	112	77	1,313	91	32	21	10	1,467	28	13	11	17	42	58	173	477	183	15	1	.

[*continued at page* 133.]

IRELAND.—CAUSES of DEATH at different Periods of Life in the Year 1899—MALES.

Class.	CAUSES OF DEATH.	MALES.																				
		All Ages.	Ages at Death.																			
			0–3 Months.	3–6 Months.	6–12 Months.	Total Under 1 year.	1	2	3	4	Total under 5 years.	5–	10–	15–	20–	25–	35–	45–	55–	65–	75–	85–	105 and upwards.
I.	MIASMATIC DISEASES.																					
	Small-pox, Vaccinated,	.	.	.	.	.	.	.	.	.	.	.	.	.	.	.	.	.	.	.	.	.
	Small-pox, Unvaccinated	.	.	.	.	.	.	.	.	.	.	.	.	.	.	.	.	.	.	.	.	.
	Small-pox, No Statement	.	.	.	.	.	.	.	.	.	.	.	.	.	.	.	.	.	.	.	.	.
	Chicken-pox,	1	.	.	1	1	.	.	.	.	1	.	.	.	.	.	.	.	.	.	.	.
	Measles,	755	17	17	134	168	272	125	52	46	663	66	14	7	2	1	1	1	.	.	.	.
	Epidemic Rose Rash,	11	.	.	2	2	6	1	.	1	10	1	.	.	.	.	.	.	.	.	.	.
	Scarlet Fever,	105	1	1	8	10	15	15	11	9	60	15	6	6	7	8	2	.	1	.	.	.
	Typhus,	65	.	.	.	.	.	.	.	.	.	.	1	3	14	11	14	10	4	2	1	.
	Relapsing Fever,	.	.	.	.	.	.	.	.	.	.	.	.	.	.	.	.	.	.	.	.	.
	Influenza,	812	27	13	19	59	30	16	13	5	123	20	8	23	26	34	52	99	162	167	84	13
	Whooping-cough,	429	39	47	91	177	110	65	27	14	393	32	4	.	.	.	.	.	.	.	.	.
	Mumps,	4	2	.	2	4	.	.	.	.	4	.	.	.	.	.	.	.	.	.	.	.
	Diphtheria,	190	2	3	12	17	31	30	17	14	109	49	11	9	3	5	.	2	2	.	.	.
	Cerebro-spinal Fever,	24	.	1	1	2	3	.	.	.	5	2	3	2	6	4	.	.	2	.	.	.
	Simple and ill-defined, Fever.	35	.	1	1	2	.	.	1	.	3	3	4	2	4	4	4	4	4	2	1	.
	Enteric Fever,	474	.	1	2	3	3	4	2	11	23	34	40	65	87	113	64	23	18	6	1	.
	Other Miasmatic Diseases,	1	.	.	.	.	.	.	.	.	.	.	.	.	.	.	.	1	.	.	.	.
	DIARRHŒAL DISEASES.																					
	Simple Cholera,	128	34	21	32	87	10	4	.	.	101	4	1	.	1	1	2	5	7	4	1	.
	Diarrhœa, Dysentery,	1,042	211	203	232	646	135	31	13	4	829	11	5	9	10	7	19	25	44	46	32	3
	MALARIAL DISEASES.																					
	Remittent Fever,	.	.	.	.	.	.	.	.	.	.	.	.	.	.	.	.	.	.	.	.	.
	Ague,	4	.	.	.	.	.	.	.	.	.	.	.	.	.	2	1	.	.	1	.	.
	ZOOGENOUS DISEASES.																					
	Hydrophobia,	.	.	.	.	.	.	.	.	.	.	.	.	.	.	.	.	.	.	.	.	.
	Glanders,	.	.	.	.	.	.	.	.	.	.	.	.	.	.	.	.	.	.	.	.	.
	Anthrax, Splenic Fever,	12	.	.	.	.	.	.	.	.	.	.	.	.	.	2	1	1	2	5	1	.
	Cowpox and other effects of Vaccination.	.	.	.	.	.	.	.	.	.	.	.	.	.	.	.	.	.	.	.	.	.
	VENEREAL DISEASES.																					
	Syphilis,	41	16	5	2	23	4	.	.	.	27	.	.	.	1	4	3	3	1	2	.	.
	Gonorrhœa, Stricture of Urethra.	11	.	.	.	.	.	.	.	.	.	.	.	.	.	.	1	2	5	2	.	1
	SEPTIC DISEASES.																					
	Phagedæna,	.	.	.	.	.	.	.	.	.	.	.	.	.	.	.	.	.	.	.	.	.
	Erysipelas,	69	6	3	1	10	.	.	1	.	11	6	5	1	.	3	5	10	10	8	6	1
	Pyæmia, Septicæmia,	51	2	.	1	3		2	.	1	6	6	1	2	3	4	2	8	9	7	3	.
	Puerperal Fever,	.	.	.	.	.	.	.	.	.	.	.	.	.	.	.	.	.	.	.	.	.
II.	PARASITIC DISEASES.																					
	Thrush,	10	5	2	2	9	1	.	.	.	10	.	.	.	.	.	.	.	.	.	.	.
	Other Diseases from Vegetable Parasites.	.	.	.	.	.	.	.	.	.	.	.	.	.	.	.	.	.	.	.	.	.
	Hydatid Disease,	.	.	.	.	.	.	.	.	.	.	.	.	.	.	.	.	.	.	.	.	.
	Other Diseases from Animal Parasites.	6	.	1	.	1	1	1	1	.	4	2	.	.	.	.	.	.	.	.	.	.
III.	DIETETIC DISEASES.																					
	Starvation, Want of Breast Milk.	1	.	.	.	.	.	.	1	.	1	.	.	.	.	.	.	.	.	.	.	.
	Scurvy,	.	.	.	.	.	.	.	.	.	.	.	.	.	.	.	.	.	.	.	.	.
	Intemperance, Chronic Alcoholism	87	.	.	.	.	.	.	.	.	.	.	.	1	5	19	25	19	15	2	1	.
	Intemperance, Delirium Tremens.	34	.	.	.	.	.	.	.	.	.	.	.	.	4	11	14	4	1	.	.	.
IV.	CONSTITUTIONAL DISEASES.																					
	Rheumatic Fever, Rheumatism of Heart.	69	.	.	.	.	.	.	.	1	1	8	10	7	11	8	15	4	3	1	1	.
	Rheumatism,	104	.	.	.	.	.	.	.	.	.	.	.	1	3	3	4	9	30	37	17	.
	Gout,	9	.	.	.	.	.	.	.	.	.	.	.	.	.	.	.	3	.	2	4	.
	Rickets,	22	.	.	3	3	7	11	6	2	29	2	.	1	.	.	.	.	.	.	.	.
	Cancer, Malignant D,	1,193	.	.	.	.	.	.	.	1	1	.	2	4	8	27	79	232	340	322	157	17

[continued at page 134.]

IRELAND.—CAUSES of DEATH at different Periods of Life in the Year 1899—FEMALES.

Class.	CAUSES OF DEATH.	FEMALES.																					
		All Ages.	Ages at Death.																				
			0–3 Months.	3–6 Months.	6–12 Months.	Total under 1 year.	1	2	3	4	Total under 5 years.	5–	10–	15–	20–	25–	35–	45–	55–	65–	75–	85–	95 and upwards.
I.	MIASMATIC DISEASES.																						
	Small-pox: Vaccinated,	.	.	.	.	.	.	.	.	.	.	.	.	.	.	.	.	.	.	.	.	.	.
	Small-pox: Unvaccinated	.	.	.	.	.	.	.	.	.	.	.	.	.	.	.	.	.	.	.	.	.	.
	Small-pox: No Statement	1	.	.	.	.	.	.	.	.	.	.	.	.	.	1	.	.	.	.	.	.	.
	Chicken-pox,	3	.	.	1	1	1	1	.	.	3	.	.	.	.	.	.	.	.	.	.	.	.
	Measles,	777	8	17	122	147	240	142	71	54	654	90	18	8	2	1	1	2	.	1	.	.	.
	Epidemic Rose Rash,	9	.	1	4	5	2	.	.	1	8	.	.	.	.	.	1	.	.	.	.	.	.
	Scarlet Fever,	100	1	.	4	5	13	12	8	11	49	29	6	5	7	3	1	.	.	.	.	.	.
	Typhus,	52	.	.	.	.	.	.	.	.	.	.	2	8	9	11	6	7	5	2	1	1	.
	Relapsing Fever,	.	.	.	.	.	.	.	.	.	.	.	.	.	.	.	.	.	.	.	.	.	.
	Influenza,	904	23	12	19	54	32	13	4	6	109	19	14	27	25	50	62	100	200	183	95	18	2
	Whooping-Cough,	559	56	62	121	239	149	72	37	30	527	29	3	.	.	.	.	.	.	.	.	.	.
	Mumps,	4	.	.	1	1	.	.	1	1	3	.	.	.	1	.	.	.	.	.	.	.	.
	Diphtheria,	189	.	.	8	8	27	21	25	20	101	52	20	5	5	1	1	2	1	1	.	.	.
	Cerebro-spinal Fever,	21	.	.	.	.	1	4	.	.	5	2	2	6	1	3	.	1	1	.	.	.	.
	Simple and Ill-defined Fever.	38	.	.	.	.	1	.	.	1	2	5	2	5	8	5	5	2	.	3	1	.	.
	Enteric Fever,	416	.	.	.	.	5	4	8	6	23	31	41	78	69	88	42	30	7	5	2	.	.
	Other Miasmatic Diseases	3	.	.	.	.	.	.	.	.	.	.	.	.	.	1	1	.	.	1	.	.	.
	DIARRHŒAL DISEASES.																						
	Simple Cholera,	115	18	24	27	69	15	3	.	1	88	3	1	.	.	2	5	2	5	8	.	1	.
	Diarrhœa, Dysentery,	1,018	146	168	230	544	133	32	23	9	741	17	3	3	3	18	30	30	73	62	31	7	.
	MALARIAL DISEASES.																						
	Remittent Fever,	.	.	.	.	.	.	.	.	.	.	.	.	.	.	.	.	.	.	.	.	.	.
	Ague,	1	.	.	.	.	.	.	.	.	.	.	.	.	.	.	1	.	.	.	.	.	.
	ZOOGENOUS DISEASES.																						
	Hydrophobia,	.	.	.	.	.	.	.	.	.	.	.	.	.	.	.	.	.	.	.	.	.	.
	Glanders,	.	.	.	.	.	.	.	.	.	.	.	.	.	.	.	.	.	.	.	.	.	.
	Anthrax, Splenic Fever,	6	.	.	.	.	.	.	.	.	.	.	.	.	.	.	.	.	3	3	.	.	.
	Cowpox and other effects of Vaccination.	.	.	.	.	.	.	.	.	.	.	.	.	.	.	.	.	.	.	.	.	.	.
	VENEREAL DISEASES.																						
	Syphilis,	38	16	7	4	27	1	.	.	.	28	.	.	.	.	1	6	3	.	.	.	.	.
	Gonorrhœa, Stricture of Urethra.	.	.	.	.	.	.	.	.	.	.	.	.	.	.	.	.	.	.	.	.	.	.
	SEPTIC DISEASES.																						
	Phagedæna,	1	.	.	.	.	.	.	.	.	.	.	.	.	.	.	1	.	.	.	.	.	.
	Erysipelas,	62	5	2	.	7	.	1	.	.	8	4	3	.	1	5	4	8	11	11	7	.	.
	Pyæmia, Septicæmia,	66	2	.	1	3	2	.	1	1	7	2	3	1	5	18	18	3	4	4	1	.	.
	Puerperal Fever,	210	.	.	.	.	.	.	.	.	.	.	.	3	30	117	55	4	1	.	.	.	.
II.	PARASITIC DISEASES.																						
	Thrush,	11	7	2	1	10	1	.	.	.	11	.	.	.	.	.	.	.	.	.	.	.	.
	Other Diseases from Vegetable Parasites.	.	.	.	.	.	.	.	.	.	.	.	.	.	.	.	.	.	.	.	.	.	.
	Hydatid Disease,	.	.	.	.	.	.	.	.	.	.	.	.	.	.	.	.	.	.	.	.	.	.
	Other Diseases from Animal Parasites.	16	.	.	.	.	1	6	1	2	10	4	2	.	.	.	.	.	.	.	.	.	.
III.	DIETETIC DISEASES.																						
	Starvation, Want of Breast Milk.	1	.	.	.	.	.	.	.	.	.	.	.	.	.	.	1	.	.	.	.	.	.
	Scurvy,	.	.	.	.	.	.	.	.	.	.	.	.	.	.	.	.	.	.	.	.	.	.
	Intemperance: Chronic Alcoholism.	27	.	.	.	.	.	.	.	.	.	.	.	.	.	4	7	8	6	2	.	.	.
	Intemperance: Delirium Tremens.	2	.	.	.	.	.	.	.	.	.	.	.	.	.	2	.	.	.	.	.	.	.
IV.	CONSTITUTIONAL DISEASES.																						
	Rheumatic Fever, Rheumatism of Heart.	95	.	.	.	.	.	.	.	1	1	7	12	11	12	20	10	8	10	4	.	.	.
	Rheumatism,	180	.	.	.	.	.	.	.	.	.	.	.	1	.	4	6	38	58	41	28	4	.
	Gout,	18	.	.	.	.	.	.	.	.	.	.	1	.	.	.	.	2	4	2	4	.	.
	Rickets,	28	.	.	.	.	10	12	1	3	26	1	.	1	.	.	.	.	.	.	.	.	.
	Cancer, Malignant D.,	1,461	.	.	1	1	.	3	1	.	5	1	2	3	9	41	167	295	466	348	115	16	3

[continued at page 135.]

IRELAND.—CAUSES of DEATH at different Periods of Life in the Year 1899—MALES—*cont.*

Class.	CAUSES OF DEATH.	MALES.																				
		All Ages.	Ages at Death.																			
			0-3 months.	3-6 months.	6-12 months.	Total under 1 year.	1	2	3	4	Total under 5 years.	5–	10–	15–	20–	25–	35–	45–	55–	65–	75–	
IV.—*con.*	Tabes Mesenterica,	549	95	67	79	241	112	45	27	15	440	35	16	19	10	10	7	2	8	1		
	Tubercular Meningitis, (Acute Hydrocephalus).	642	20	36	77	133	114	42	36	48	373	153	66	23	12	12	3	.	.	.		
	Phthisis,	4,605	1	2	12	15	12	6	4	3	40	62	148	542	872	1,346	765	484	262	75		
	Other forms of Tuberculosis, Scrofula.	543	8	19	25	52	43	31	23	14	163	56	62	61	56	62	32	34	11	4		
	Purpura, Hæmorrhagic Diathesis.	20	.	.	.	.	1	.	1	2	4	3	3	1	.	.	2	3	3	1		
	Anæmia, Chlorosis, Leucocythæmia.	88	1	.	.	1	1	.	.	1	3	6	5	6	3	3	12	17	20	10		
	Diabetes Mellitus,	176	.	.	.	.	.	.	.	.	.	.	5	8	10	17	23	26	32	37		
	Other and undefined Constitutional Diseases.	.	.	.	.	.	.	.	.	.	.	.	.	.	.	.	.	.	.	.		
V.	DEVELOPMENTAL DISEASES.																					
	Premature Birth,	323	320	2	1	323	.	.	.	.	323	.	.	.	.	.	.	.	.	.		
	Atelectasis,	15	15	.	.	15	.	.	.	.	15	.	.	.	.	.	.	.	.	.		
	Cyanosis,	3	3	.	.	3	.	.	.	.	3	.	.	.	.	.	.	.	.	.		
	Spina Bifida,	17	14	2	.	16	.	.	.	.	16	1	.	.	.	.	.	.	.	.		
	Imperforate Anus,	5	5	.	.	5	.	.	.	.	5	.	.	.	.	.	.	.	.	.		
	Cleft Palate, Harelip,	3	2	.	1	3	.	.	.	.	3	.	.	.	.	.	.	.	.	.		
	Other Congenital defects,	26	21	2	.	26	.	.	.	.	26	.	.	.	.	.	.	.	.	.		
	Old Age,	6,498	.	.	.	.	.	.	.	.	.	.	.	.	.	.	.	.	107	1,433	3,921	
VI.	DISEASES OF NERVOUS SYSTEM.																					
	Inflammation of Brain or its Membranes.	246	2	6	9	17	9	9	6	5	46	12	4	29	30	39	30	23	20	9	4	
	Apoplexy,	679	.	1	.	1	.	.	.	.	1	1	2	3	6	19	30	84	173	197	133	
	Softening of Brain,	89	.	.	.	.	.	.	.	.	.	.	1	.	.	1	4	7	19	32	18	
	Hemiplegia, Brain Paralysis.	624	.	.	.	.	.	.	.	.	.	.	1	4	3	18	39	57	142	191	139	
	Paralysis Agitans,	13	.	.	.	.	.	.	.	.	.	.	.	.	.	.	.	2	4	4	3	
	Insanity, General Paralysis of Insane.	154	.	.	.	.	.	.	.	.	.	.	.	.	6	26	34	37	29	19	3	
	Chorea,	1	.	.	.	.	.	.	.	.	.	1	.	.	.	.	.	.	.	.	.	
	Epilepsy,	152	.	.	.	.	.	.	1	1	2	4	5	12	16	31	27	16	25	6	7	
	Convulsions,	1,214	666	157	157	980	118	52	23	11	1,184	23	1	1	.	2	.	2	.	1	.	
	Laryngismus Stridulus,	16	7	1	1	9	4	1	1	1	16	.	.	.	.	.	.	.	.	.	.	
	Idiopathic Tetanus,	4	.	.	.	.	.	.	.	.	.	2	1	.	1	.	.	.	.	.	.	
	Paraplegia, Diseases of Spinal Cord.	165	.	.	.	.	3	1	2	4	10	6	11	7	6	21	14	26	32	19	12	
	Other and undefined Diseases of Brain or Nervous System.	174	1	.	4	5	.	1	.	.	6	6	7	7	6	19	25	35	29	22	8	
	DISEASES OF ORGANS OF SPECIAL SENSE.																					
	Otitis, Otorrhœa,	25	.	1	3	4	1	.	.	1	6	3	1	3	5	1	2	3	1	.	.	
	Epistaxis and Dis. of Nose.	6	.	.	.	.	.	.	.	.	.	.	.	.	2	1	1	.	.	2	.	
	Ophthalmia and Dis. of Eye.	4	.	.	.	.	.	2	.	.	2	.	.	.	.	.	.	.	.	1	1	
	DISEASES OF CIRCULATORY SYSTEM.																					
	Endocarditis, Valvular Disease.	520	.	.	.	.	.	.	1	.	1	8	16	19	22	37	42	69	113	131	53	
	Pericarditis,	19	.	.	.	.	.	.	.	.	.	.	4	1	1	3	4	.	2	2	2	
	Hypertrophy of Heart,	8	.	.	.	.	.	.	.	.	.	.	1	.	.	.	.	2	2	1	2	
	Angina Pectoris,	38	.	.	.	.	.	.	.	.	.	.	.	1	1	1	.	8	8	14	5	
	Syncope,	172	.	1	.	1	.	1	.	.	2	.	.	2	6	8	15	26	39	39	27	
	Aneurism,	45	.	.	.	.	.	.	.	.	.	.	.	.	.	7	4	14	11	5	4	
	Senile Gangrene,	62	.	.	.	.	.	.	.	.	.	.	.	.	.	.	2	2	13	15	16	
	Embolism, Thrombosis,	13	.	.	.	.	.	.	.	.	.	.	.	1	1	.	1	2	4	1	3	
	Phlebitis,	7	.	.	.	.	.	.	.	.	.	.	.	.	.	1	.	.	4	1	1	
	Varicose Veins,	3	.	.	.	.	.	.	.	.	.	.	.	.	.	.	1	.	.	2	.	
	Other and undefined Diseases of Heart or Circulatory System.	2,510	6	.	1	7	1	2	1	3	14	11	21	32	55	143	174	314	627	679	378	
	DISEASES OF RESPIRATORY SYSTEM.																					
	Laryngitis,	49	1	1	7	9	6	7	4	6	32	12	.	1	.	1	.	1	1	.	1	
	Croup,	214	14	15	30	59	47	32	27	16	181	32	1	.	.	.	.	.	.	.	.	
	Other Diseases of Larynx and Trachea.	7	.	.	1	1	.	1	.	.	2	2	.	.	.	.	2	.	.	.	1	
	Emphysema, Asthma,	187	.	.	1	1	.	.	1	1	3	1	2	1	3	8	12	20	54	59	19	

[*continued at page* 136.]

IRELAND.—CAUSES of DEATH at different Periods of Life in the Year 1899—FEMALES—*con.*

CAUSES OF DEATH.	FEMALES.																					
	All Ages.	Ages at Death.																				
		0–3 months	3–6 months.	6–12 months.	Total under 1 year.	1	2	3	4	Total under 5 years.	5–	10–	15–	20–	25–	35–	45–	55–	65–	75–	85–	95 and upwards.
Tabes Mesenterica,	498	80	72	55	207	72	50	29	12	370	40	23	19	10	15	9	7	3	1	.	1	.
Tubercular Meningitis (Acute Hydrocephalus).	600	15	32	67	114	103	45	46	31	339	126	80	33	9	8	3	1	1	.	.	.	.
Phthisis,	4,875	2	5	3	10	16	12	8	7	53	102	323	332	339	1,291	758	385	232	49	11	.	.
Other forms of Tuberculosis. Scrofula.	500	9	10	24	43	32	27	22	12	136	67	69	62	38	54	32	18	18	6	.	.	.
Purpura, Hæmorrhagic Diathesis.	25	1	.	.	1	1	1	1	.	4	4	1	4	1	1	1	3	3	2	.	1	.
Anæmia, Chlorosis, Leucocythæmia	124	2	.	1	3	2	.	.	.	5	1	8	16	15	18	21	14	17	7	2	.	.
Diabetes Mellitus,	83	.	.	.	.	.	.	.	.	.	.	4	2	3	7	15	12	12	20	7	1	.
Other and undefined Constitutional Diseases.	.	.	.	.	.	.	.	.	.	.	.	.	.	.	.	.	.	.	.	.	.	.
DEVELOPMENTAL DISEASES.																						
Premature Birth,	210	206	4	.	210	.	.	.	.	210	.	.	.	.	.	.	.	.	.	.	.	.
Atelectasis,	5	5	.	.	5	.	.	.	.	5	.	.	.	.	.	.	.	.	.	.	.	.
Cyanosis,	3	.	.	.	.	2	1	.	.	3	.	.	.	.	.	.	.	.	.	.	.	.
Spina Bifida,	25	16	7	1	24	1	.	.	.	25	.	.	.	.	.	.	.	.	.	.	.	.
Imperforate Anus,	2	2	.	.	2	.	.	.	.	2	.	.	.	.	.	.	.	.	.	.	.	.
Cleft Palate, Harelip,	4	3	1	.	4	.	.	.	.	4	.	.	.	.	.	.	.	.	.	.	.	.
Other Congenital defects,	18	16	1	.	17	1	.	.	.	18	.	.	.	.	.	.	.	.	.	.	.	.
Old Age,	7,718	.	.	.	.	.	.	.	.	.	.	.	.	.	.	.	.	165	1,935	3,549	1,701	368
DISEASES OF NERVOUS SYSTEM.																						
Inflammation of Brain or its Membranes.	197	3	2	2	7	3	1	7	6	24	12	16	31	30	31	21	14	11	5	2	.	.
Apoplexy,	705	1		.	1	.	.	.	.	1	2	1	3	6	9	53	127	161	202	115	23	2
Softening of Brain,	76	.	.	.	.	.	.	.	.	.	.	.	2	.	4	1	10	18	21	13	6	1
Hemiplegia, Brain Paralysis.	698	.	.	.	.	.	1	.	.	1	.	1	4	6	19	40	78	184	221	121	21	2
Paralysis Agitans,	6	.	.	.	.	.	.	.	.	.	.	.	.	.	.	.	.	.	3	3	.	.
Insanity, General Paralysis of Insane.	135	.	.	.	.	.	.	.	.	.	.	.	1	9	16	25	26	36	16	3	3	.
Chorea,	3	.	.	.	.	.	.	.	.	.	.	.	1	.	.	.	.	2	.	.	.	.
Epilepsy,	154	.	.	.	.	.	1	1	.	2	5	9	13	19	29	26	15	17	13	5	1	.
Convulsions,	970	515	126	119	760	113	39	16	19	947	15	1	2	.	4	1	.	.	.	.	.	.
Laryngismus Stridulus,	6	2	.	.	2	1	1	1	.	5	1	.	.	.	.	.	.	.	.	.	.	.
Idiopathic Tetanus,	4	1	.	.	1	1	.	.	.	2	.	1	.	.	.	.	1	.	.	.	.	.
Paraplegia, Diseases of Spinal Cord.	120	1	1	.	2	3	.	6	4	15	3	2	6	1	12	13	21	22	11	11	3	.
Other and undefined Diseases of Brain or Nervous System.	157	3	.	.	3	4	1	2	.	10	5	10	9	10	19	17	32	20	17	7	1	.
DISEASES OF ORGANS OF SPECIAL SENSE.																						
Otitis, Otorrhœa,	21	.	.	3	3	2	.	.	1	6	2	2	2	1	1	3	3	.	1	.	.	.
Epistaxis and Dis. of Nose,	4	.	.	.	.	.	.	.	.	.	.	.	.	.	.	.	1	1	1	1	.	.
Ophthalmia and Dis. of Eye.	1	1	.	.	1	.	.	.	.	1	.	.	.	.	.	.	.	.	.	.	.	.
DISEASES OF CIRCULATORY SYSTEM.																						
Endocarditis. Valvular Disease.	480	.	.	.	.	.	1	.	1	2	9	18	21	16	30	49	56	111	109	53	6	.
Pericarditis,	10	.	.	.	.	.	.	.	.	.	2	1	3	1	1	.	2	.	.	.	.	.
Hypertrophy of Heart,	4	.	.	.	.	.	.	.	.	.	.	.	.	.	.	.	.	1	1	2	.	.
Angina Pectoris,	21	.	.	.	.	.	.	.	.	.	.	.	.	1	1	.	5	5	6	3	.	.
Syncope,	134	3	.	1	4	.	.	.	.	4	2	.	5	4	9	11	13	39	29	15	3	.
Aneurism,	12	.	.	.	.	.	.	.	.	.	.	.	.	1	1	2	2	2	2	1	1	.
Senile Gangrene,	91	.	.	.	.	.	.	.	.	.	.	.	.	.	1	4	8	16	34	19	9	.
Embolism, Thrombosis,	23	.	.	.	.	.	.	.	.	.	.		1	1	6	3	1	6	.	2	1	.
Phlebitis,	7	.	.	.	.	.	.	.	.	.	.	.	.	.	.	3	3	1	.	.	.	.
Varicose Veins,	5	.	.	.	.	.	.	.	.	.	.	.	.	.	.	1	.	2	2	.	.	.
Other and undefined Diseases of Heart or Circulatory System.	2,559	6	2	1	9	2	.	3	2	16	18	34	42	44	114	200	404	742	629	274	41	1
DISEASES OF RESPIRATORY SYSTEM.																						
Laryngitis,	59	3	1	6	10	8	6	7	6	37	11	1	2	.	1	4	1	1	1	.	.	.
Croup,	166	11	8	14	33	43	24	21	15	136	28	2	.	.	.	.	.	.	.	.	.	.
Other Diseases of Larynx and Trachea.	7	.	1	3	4	.	.	.	.	4	.	.	.	.	.	.	.	2	1	.	.	.
Emphysema, Asthma,	102	.	.	.	.	.	.	.	1	1	.	.	1	4	3	5	12	36	33	7	.	.

[ued at *page* 137.]

IRELAND.—CAUSES of DEATH at different Periods of Life in the Year 1899—MALES.

Class.	CAUSES OF DEATH.	MALES.																		
		All Ages.	Ages at Death.																	
			0-3 months.	3-6 months.	6-12 months.	Total under 1 year.	1	2	3	4	Total under 5 years.	5-	10-	15-	20-	25-	35-	45-	55-	65-
VI.—*con.*	DISEASES OF RESPIRATORY SYSTEM—*contin.*																			
	Bronchitis,	3,547	261	184	314	759	298	115	44	24	1,240	49	14	16	19	29	102	256	714	[illegible]
	Pneumonia,	1,839	42	38	109	189	133	73	28	16	439	43	10	54	54	159	204	237	306	224
	Pleurisy,	124	1	.	.	1	1	.	1	.	3	2	.	7	11	21	12	15	19	15
	Other and undefined Diseases of Respiratory System.	346	29	13	27	69	25	10	3	5	112	10	8	4	12	21	20	38	50	4[illegible]
	DISEASES OF DIGESTIVE SYSTEM.																			
	Stomatitis, Diseases of Mouth.	23	9	1	2	12	1	.	1	3	17	4	.	.	1	.	1	.	.	.
	Dentition,	79	.	3	48	51	26	1	1	.	79	.	.	.	.	.	.	.	.	.
	Sore-throat, Quinsy,	40	4	.	2	6	6	2	3	1	18	6	5	.	2	3	2	.	1	2
	Dyspepsia,	48	3	1	.	4	.	.	.	.	4	.	.	1	2	2	2	5	14	14
	Hæmatemesis,	30	1	.	.	1	.	.	.	.	1	.	.	.	1	2	3	7	5	7
	Melæna,	8	1	.	1	2	.	.	.	.	2	.		1	1	.	1	.	3	.
	Diseases of Stomach,	445	28	29	21	78	21	7	9	9	124	10	7	5	10	27	31	57	80	77
	Enteritis,	206	25	19	14	58	13	6	1	4	82	6	4	4	11	15	9	14	26	25
	Ulceration of Intestine,	11	.	1	.	1	.	.	.	.	1	.	.	.	.	2	2	1	3	1
	Ileus, Obstruction of Intestine.	255	20	3	4	27	3	1	.	.	31	7	8	8	7	20	13	29	48	38
	Stricture or Strangulation of Intestine.	28	.	1	.	1	.	.	.	.	1	.	.	.	1	2	1	3	9	9
	Intussusception of Intestine.	21	1	3	2	6	3	.	1	.	10	1	1	.	.	2	.	1	2	1
	Hernia,	77	2	.	1	3	.	1	.	.	4	.	.	1	2	4	3	9	19	21
	Fistula,	2	.	.	.	.	.	.	.	.	.	.	.	.	.	.	1	.	.	1
	Peritonitis,	196	4	3	.	7	.	3	5	1	16	7	16	16	12	14	13	28	38	24
	Ascites,	23	.	.	.	.	.	.	.	.	.	2	.	.	1	1	2	2	5	8
	Gallstones,	9	.	.	.	.	.	.	.	.	.	.	.	.	.	1	1	1	2	3
	Cirrhosis of Liver,	173	.	.	.	.	.	.	.	.	.	.	.	.	2	14	25	40	51	34
	Other Diseases of Liver,	251	24	2	.	26	.	3	.	1	30	3	6	1	5	20	25	39	57	38
	Other and undefined Diseases of Digestive System.	58	.	.	.	.	2	1	1	.	4	1	.	1	2	7	7	7	10	11
	DISEASES OF LYMPHATIC SYSTEM AND DUCTLESS GLANDS.																			
	Diseases of Spleen,	10	.	.	1	1	.	.	.	.	1	2	2	.	.	1	.	2	2	.
	Dis. of Lymphatic System,	12	.	.	.	.	1	.	.	.	1	1	1	1	1	1	1	2	.	2
	Diseases of Thyroid Body.	5	.	.	.	.	.	.	.	.	.	.	.	.	2	.	2	.	.	1
	Diseases of Supra-renal Capsules.	9	.	.	.	.	.	.	.	.	.	.	1	.	1	5	.	1	.	1
	DISEASES OF URINARY SYSTEM.																			
	Acute Nephritis,	194	1	.	2	3	4	1	4	5	17	8	3	7	10	10	30	27	34	38
	Bright's Disease, Albuminuria.	322	1	.	1	2	1	1	.	3	7	6	8	7	9	38	41	63	61	37
	Uræmia,	27	.	.	.	.	1	.	.	.	1	1	1	.	1	3	2	2	7	5
	Suppression of Urine,	4	1	.	.	1	.	.	.	.	1	.	.	.	.	.	.	.	2	1
	Calculus,	25	.	1	.	1	.	.	.	.	1	.	.	.	1	.	3	5	4	7
	Hæmaturia,	14	.	.	.	.	.	.	.	.	.	.	.	.	.	.	2	.	1	7
	Diseases of Bladder and of Prostate.	303	.	.	.	.	.	.	.	1	1	.	.	.	2	6	9	16	43	91
	Other and undefined Diseases of Urinary System.	131	2	.	.	2	1	1	1	.	5	2	.	2	4	8	7	15	24	27
	DISEASES OF ORGANS OF GENERATION.																			
	Ovarian Disease,	.	.	.	.	.	.	.	.	.	.	.	.	.	.	.	.	.	.	.
	Diseases of Uterus and Vagina.	.	.	.	.	.	.	.	.	.	.	.	.	.	.	.	.	.	.	.
	Disorders of Menstruation,	.		.	.	.	.	.	.	.	.	.	.	.	.	.	.	.	.	.
	Pelvic Abscess,	4		.	.	.	.	.	.	.	.	.	1	.	1	.	1	.	.	1
	Perineal Abscess,	1	.	.	.	.	.	.	.	.	.	.	.	.	.	.	.	.	.	.
	Diseases of Testes, Penis Scrotum, &c.	4	1	.	.	1	.	.	.	.	1	.	.	.	.	1	.	1	1	.

[*continued at page* 138.]

IRELAND.—CAUSES of DEATH at different Periods of Life in the Year 1899—FEMALES—*con.*

CAUSES OF DEATH.	FEMALES.																					
		AGES AT DEATH.																				
	All Ages.	0–3 months.	3–6 months.	6–12 months.	Total under 1 year.	1	2	3	4	Total under 5 years.	5–	10–	15–	20–	25–	35–	45–	55–	65–	75–	85–	95 and upwards.
DISEASES OF RESPIRATORY SYSTEM.—*contin.*																						
Bronchitis,	3,972	193	130	261	584	273	110	73	29	1,069	56	29	19	26	50	126	412	939	817	359	63	7
Pneumonia,	1,240	35	32	65	132	113	56	33	23	357	47	27	46	43	90	117	121	163	139	81	9	.
Pleurisy,	70	1	.	.	1	.	.	.	1	2	2	1	7	9	9	2	14	8	11	5	.	.
Other and undefined Diseases of Respiratory System.	330	16	14	27	57	27	12	5	3	104	18	7	9	6	17	15	25	63	43	19	3	1
DISEASES OF DIGESTIVE SYSTEM.																						
Stomatitis, Disease of Mouth,	25	2	1	2	5	2	6	3	3	19	1	1	.	.	1	.	2	.	1	.	.	.
Dentition,	52	.	4	29	33	19	.	.	.	52	.	.	.	.	.	.	.	.	.	.	.	.
Sore-throat, Quinsy,	43	1	3	5	9	8	3	1	4	25	8	3	.	1	1	1	2	1	.	1	.	.
Dyspepsia,	47	2	.	.	2	.	.	.	.	2	.	.	.	1	1	7	9	14	10	3	.	.
Hæmatemesis,	33	1	.	.	1	.	.	.	.	1	1	.	3	1	4	4	3	5	6	4	1	.
Melæna,	6	1	.	.	1	.	.	.	.	1	.	.	.	.	2	.	1	.	2	.	.	.
Diseases of Stomach,	527	24	21	26	71	18	7	14	4	114	13	9	20	32	52	53	54	96	60	21	3	.
Enteritis,	207	11	15	21	47	15	5	1	7	75	3	6	3	10	10	17	17	29	22	12	3	.
Ulceration of Intestine,	6	.	.	.	.	.	.	.	.	.	.	.	2	1	.	.	.	3	.	.	.	.
Ileus, Obstruction of Intestine.	214	11	2	3	16	2	.	2	1	20	2	3	10	8	11	23	26	55	40	13	3	.
Stricture or Strangulation of Intestine.	21	.	.	.	.	.	.	.	.	.	.	.	2	1	.	1	3	9	2	3	.	.
Intussusception of Intestine.	11	.	2	1	3	.	2	.	.	5	1	.	1	.	.	.	2	2	3	.	.	.
Hernia,	55	.	.	1	1	.	.	.	.	1	.	.	.	.	2	6	11	14	16	4	1	.
Fistula,	4	.	.	.	.	.	.	.	.	.	.	.	.	.	.	1	1	1	1	.	.	.
Peritonitis,	182	2	1	.	3	.	.	1	1	5	7	9	8	17	30	32	19	32	12	10	1	.
Ascites,	36	.	.	.	.	.	.	.	1	1	2	2	1	1	2	6	7	7	3	4	.	.
Gallstones,	13	.	.	.	.	.	.	.	.	.	.	.	.	1	1	.	5	4	1	1	.	.
Cirrhosis of Liver,	96	.	.	.	.	.	.	.	.	.	1	1	1	2	6	22	31	18	10	4	.	.
Other Diseases of Liver,	257	13	3	.	16	2	2	2	3	25	5	2	1	5	16	21	48	61	48	20	4	1
Other and undefined Diseases of Digestive System.	33	1	.	.	1	.	.	.	1	2	2	.	1	3	6	6	15	28	14	8	3	.
DISEASES OF LYMPHATIC SYSTEM AND DUCTLESS GLANDS.																						
Diseases of Spleen,	3	.	.	.	.	.	.	.	.	.	.	.	.	.	1	.	2	.	.	.	.	.
Diseases of Lymphatic System.	3	.	.	.	.	.	.	.	.	.	.	.	1	.	1	.	.	1	.	.	.	.
Diseases of Thyroid Body.	17	.	.	.	.	.	1	.	.	1	.	.	.	.	3	3	2	.	2	1	.	.
Diseases of Supra-renal Capsules.	12	.	.	.	.	.	.	.	.	.	.	.	.	.	3	4	2	.	1	2	.	.
DISEASES OF URINARY SYSTEM.																						
Acute Nephritis,	156	1	.	1	2	.	3	1	2	8	6	8	3	8	9	20	27	31	25	10	1	.
Bright's Disease, Albuminuria.	281	.	.	.	.	1	.	.	.	1	2	5	7	9	25	40	68	57	48	19	.	.
Uræmia,	16	.	.	.	.	.	.	.	.	.	.	.	1	1	3	4	4	1	2	.	.	.
Suppression of Urine,	5	.	.	.	.	1	1	.	.	2	.	1	.	.	1	.	.	1	.	.	.	.
Calculus,	3	.	.	.	.	.	.	.	.	.	.	.	.	.	.	1	.	1	1	.	.	.
Hæmaturia,	3	.	.	.	.	.	.	.	.	.	.	1	.	.	.	.	.	.	2	.	.	.
Diseases of Bladder and of Prostate.	32	.	.	.	.	.	.	.	.	.	.	.	.	1	7	3	4	5	8	4	.	.
Other and undefined Diseases of Urinary System.	77	.	.	.	.	.	1	1	3	5	.	.	5	3	6	10	9	13	17	7	2	.
DISEASES OF ORGANS OF GENERATION.																						
Ovarian Disease,	32	.	.	.	.	.	.	.	.	.	.	.	1	3	2	5	11	8	2	.	.	.
Diseases of Uterus and Vagina.	57	1	.	.	1	.	.	.	.	1	.	.	.	4	4	18	17	7	2	3	1	.
Disorders of Menstruation,	8	.	.	.	.	.	.	.	.	.	.	.	1	1	1	.	2	3	.	.	.	.
Pelvic Abscess,	14	.	.	.	.	.	.	.	.	.	.	.	.	2	4	4	.	2	2	.	.	.
Perineal Abscess,	.	.	.	.	.	.	.	.	.	.	.	.	.	.	.	.	.	.	.	.	.	.
Disease of Testes, Penis, Scrotum, &c.	.	.	.	.	.	.	.	.	.	.	.	.	.	.	.	.	.	.	.	.	.	.

[*continued at page* 139.]

IRELAND.—CAUSES of DEATH at different Periods of Life in the Year 1899—MALES—*con.*

Class.	CAUSES OF DEATH.	MALES.																				
		All Ages.	Ages at Death																			
			0–3 months.	3–6 months.	6–12 months.	Total under 1 year.	1	2	3	4	Total under 5 years.	5–	10–	15–	20–	25–	35–	45–	55–	65–	75–	85–
VI.—*con.*	DISEASES OF PARTURITION.																					
	Abortion, Miscarriage,	.	.	.	.	.	.	.	.	.	.	.	.	.	.	.	.	.	.	.	.	.
	Puerperal Mania,	.	.	.	.	.	.	.	.	.	.	.	.	.	.	.	.	.	.	.	.	.
	Puerperal Convulsions,	.	.	.	.	.	.	.	.	.	.	.	.	.	.	.	.	.	.	.	.	.
	Placenta prævia, Flooding	.	.	.	.	.	.	.	.	.	.	.	.	.	.	.	.	.	.	.	.	.
	Phlegmasia Dolens,	.	.	.	.	.	.	.	.	.	.	.	.	.	.	.	.	.	.	.	.	.
	Other and undefined Accidents of Childbirth.	.	.	.	.	.	.	.	.	.	.	.	.	.	.	.	.	.	.	.	.	.
	DISEASES OF ORGANS OF LOCOMOTION.																					
	Caries, Necrosis,	40	.	.	.	.	1	.	1	.	2	2	5	4	10	5	1	4	2	5	.	.
	Arthritis, Ostitis, Periostitis.	34	.	.	.	.	.	1	.	.	1	4	2	1	.	1	5	5	6	8	1	.
	Other and undefined Diseases of Organs of Locomotion.	37	.	.	.	.	.	.	.	.	.	.	1	.	2	8	5	7	7	6	1	.
	DISEASES OF INTEGUMENTARY SYSTEM.																					
	Carbuncle,	6	.	.	.	.	.	.	.	.	.	.	.	.	.	.	.	1	3	1	1	.
	Phlegmon, Cellulitis,	25	1	1	3	5	2	.	.	.	7	1	.	.	4	1	1	3	4	3	1	.
	Lupus,	6	.	.	.	.	.	.	.	.	.	.	1	.	.	.	.	1	2	1	1	.
	Ulcer, Bedsore,	21	.	.	.	.	.	.	.	.	.	1	.	.	.	1	.	1	3	10	3	.
	Eczema,	11	2	2	3	7	2	1	.	.	10	.	.	.	.	.	.	.	.	1	.	.
	Pemphigus,	1	1	.	.	1	.	.	.	.	1	.	.	.	.	.	.	.	.	.	.	.
	Other and undefined Diseases of Integumentary System.	14	4	1	3	8	1	.	.	.	9	.	1	.	1	.	.	.	1	2	.	.
VII.	ACCIDENT OR NEGLIGENCE.																					
	In Mines and Quarries,	10	.	.	.	.	.	.	.	.	.	.	.	.	.	1	3	3	3	.	.	.
	Vehicles and Horses,	141	.	.	.	.	2	1	2	3	8	6	4	7	13	30	15	17	23	15	3	.
	Ships, Boats, and Docks not Drowning).	12	.	.	.	.	.	.	.	.	.	.	.	2	3	.	4	2	1	.	.	.
	Building Operations,	7	.	.	.	.	.	.	.	.	.	.	.	1	2	1	2	.	.	1	.	.
	Machinery,	8	.	.	.	.	.	.	.	.	.	2	1	1	1	1	1	.	.	1	.	.
	Weapons & Implements,	34	.	.	.	.	.	.	1	.	1	3	3	2	3	6	4	3	7	2	.	.
	Burns and Scalds,	195	2	1	9	12	26	32	33	14	117	31	2	3	5	7	3	3	10	5	4	5
	Poison, Poisonous Vapours	34	.	.	.	.	2	.	.	.	2	1	1	3	3	4	6	3	3	3	.	.
	Drowning,	305	.	.	1	1	5	3	4	1	14	20	24	24	35	56	42	35	27	20	7	1
	Suffocation,	74	28	10	7	45	1	2	.	.	48	.	1	.	1	4	6	3	5	3	3	.
	Falls,	168	.	1	.	1	.	1	.	.	2	4	3	5	9	10	11	17	31	42	34	9
	Weather Agencies,	52	.	1	1	2	1	2	.	.	5	2	2	4	2	5	2	6	10	13	1	.
	Otherwise, or not Stated,	254	27	.	.	27	5	4	4	2	42	6	12	10	18	37	42	43	33	7	4	.
	Homicide,	22	5	.	.	5	.	.	.	.	5	1	.	.	1	2	4	3	3	2	1	.
	Suicide,	100	.	.	.	.	.	.	.	.	.	.	.	.	4	15	19	18	27	12	4	1
	Execution,	3	.	.	.	.	.	.	.	.	.	.	.	.	1	1	1	.	.	.	.	.
VIII.	ILL-DEFINED AND NOT SPECIFIED CAUSES.																					
	Dropsy,	48	2	.	.	2	.	.	.	.	2	2	3	.	1	3	4	10	9	5	8	1
	Debility, Atrophy, Inanition.	2,257	1,438	121	70	1,629	65	32	18	6	1,750	17	7	5	7	9	19	56	264	116	8	.
	Mortification,	.	.	.	.	.	.	.	.	.	.	.	.	.	.	.	.	.	.	.	.	.
	Tumour,	10	.	.	.	.	.	1	1	.	2	.	.	.	.	.	.	.	4	2	.	2
	Abscess,	15	2	.	1	3	.	.	.	.	3	.	.	1	.	1	2	3	2	2	1	.
	Hæmorrhage,	11	1	.	1	2	.	.	.	.	2	.	1	.	.	2	1	2	.	3	.	.
	Sudden Deaths (cause unascertained).	13	.	.	.	.	.	.	.	.	.	.	.	.	.	1	1	1	7	3	.	.
	Other ill-defined and not specified causes.	85	4	1	2	7	3	3	.	1	14	3	4	5	1	5	6	13	26	8	.	.

IRELAND.—CAUSES of DEATH at different Periods of Life in the Year 1899—FEMALES—*con.*

Class.	CAUSES OF DEATH.	FEMALES.																					
		All Ages.	Ages at Death.																				
			0-3 months.	3-6 months.	6-12 months.	Total under 1 year.	1	2	3	4	Total under 5 years.	5-	10-	15-	20-	25-	35-	45-	55-	65-	75-	85-	95 and upwards.
VI.—*con.*	DISEASES OF PARTURITION.																						
	Abortion, Miscarriage,	15	.	.	.	.	.	.	.	.	.	.	.	.	1	7	7	.	.	.	.	.	.
	Puerperal Mania,	5	.	.	.	.	.	.	.	.	.	.	.	.	.	4	1	.	.	.	.	.	.
	Puerperal Convulsions,	34	.	.	.	.	.	.	.	.	.	.	.	.	2	23	9	.	.	.	.	.	.
	Placenta prævia, Flooding.	107	.	.	.	.	.	.	.	.	.	.	.	.	5	54	44	4	.	.	.	.	.
	Phlegmasia Dolens,	9	.	.	.	.	.	.	.	.	.	.	.	1	1	6	1	.	.	.	.	.	.
	Other and undefined Accidents of Childbirth.	221	.	.	.	.	.	.	.	.	.	.	.	5	21	103	88	4	.	.	.	.	.
	DISEASES OF ORGANS OF LOCOMOTION.																						
	Caries, Necrosis,	39	.	.	.	.	.	.	.	.	.	2	1	7	4	11	3	1	7	3	.	.	.
	Arthritis, Ostitis, Periostitis.	40	.	1	.	1	.	.	.	.	1	3	1	2	1	3	3	5	5	7	7	2	.
	Other and undefined Diseases of Organs of Locomotion.	22	.	.	.	.	.	.	.	.	.	.	.	1	.	4	5	6	4	1	1	.	.
	DISEASES OF INTEGUMENTARY SYSTEM.																						
	Carbuncle,	4	.	.	.	.	.	.	.	.	.	.	.	.	.	.	.	2	.	1	1	.	.
	Phlegmon, Cellulitis,	17	2	.	.	2	1	1	.	.	4	1	.	.	1	.	1	3	4	1	1	.	1
	Lupus,	10	.	.	.	.	.	.	.	.	.	.	.	.	2	.	2	2	1	1	2	.	.
	Ulcer, Bedsore,	26	.	.	.	.	.	.	.	.	.	.	.	1	.	2	2	6	11	3	.	1	.
	Eczema,	8	.	2	2	4	2	.	.	.	6	.	.	.	.	.	1	.	1	.	.	.	.
	Pemphigus,	.	.	.	.	.	.	.	.	.	.	.	.	.	.	.	.	.	.	.	.	.	.
	Other and undefined Diseases of Integumentary System.	3	.	1	.	1	.	1	.	.	2	.	.	.	.	.	.	.	.	1	.	.	.
VII.	ACCIDENT OR NEGLIGENCE.																						
	In Mines and Quarries,	1	.	.	.	.	.	.	.	.	.	.	.	.	.	.	.	.	.	1	.	.	.
	Vehicles and Horses,	23	.	.	.	.	1	1	1	.	3	1	.	.	2	.	5	5	3	4	.	.	.
	Ships, Boats, and Docks (not Drowning).	.	.	.	.	.	.	.	.	.	.	.	.	.	.	.	.	.	.	.	.	.	.
	Building Operations,	.	.	.	.	.	.	.	.	.	.	.	.	.	.	.	.	.	.	.	.	.	.
	Machinery,	2	.	.	.	.	.	.	.	.	.	.	.	1	.	.	.	1	.	.	.	.	.
	Weapons & Implements,	7	.	.	.	.	1	.	1	.	2	.	.	.	.	1	.	.	3	1	.	.	.
	Burns and Scalds,	252	2	.	5	7	22	27	38	29	123	37	12	.	5	8	12	5	17	15	14	4	.
	Poison, Poisonous Vapours	21	2	.	.	2	.	1	.	2	5	1	.	1	1	.	6	3	2	.	.	.	.
	Drowning,	38	.	.	.	.	4	3	.	1	8	3	1	1	.	3	4	9	6	1	2	.	.
	Suffocation,	45	23	7	2	32	1	.	2	.	35	.	.	.	2	1	1	1	3	2	.	.	.
	Falls,	114	.	.	.	.	.	.	.	1	1	1	1	.	1	.	2	4	26	38	29	9	2
	Weather Agencies,	13	.	1	.	1	.	.	.	1	2	1	.	.	.	1	1	5	.	2	1	.	.
	Otherwise, or not Stated,	86	21	.	.	21	1	1	.	1	24	1	1	7	1	9	8	17	13	7	3	.	.
	Homicide,	14	7	.	.	7	.	.	.	.	7	.	.	.	.	1	2	2	.	2	.	.	.
	Suicide,	28	.	.	.	.	.	.	.	.	.	.	.	1	3	9	2	7	4	1	1	.	.
	Execution,	.	.	.	.	.	.	.	.	.	.	.	.	.	.	.	.	.	.	.	.	.	.
VIII.	ILL-DEFINED AND NOT SPECIFIED CAUSES.																						
	Dropsy,	109	.	.	.	.	1	1	1	1	4	1	.	1	1	7	14	26	32	12	10	1	.
	Debility, Atrophy, Inanition.	2,235	1,116	111	76	1,303	86	29	18	8	1,444	20	6	9	6	22	26	120	418	160	4	.	.
	Mortification,	3	.	.	.	.	1	.	.	.	1	1	.	.	.	.	.	.	.	1	.	.	.
	Tumour,	9	.	.	.	.	.	.	.	.	.	.	.	.	.	1	2	3	1	2	.	.	.
	Abscess,	17	2	.	.	2	1	.	1	.	4	.	.	.	2	1	1	1	2	5	1	.	.
	Hæmorrhage,	13	.	.	.	.	.	.	.	.	.	.	1	.	2	2	3	2	2	1	.	.	
	Sudden Deaths (cause unascertained).	13	.	.	.	.	.	.	.	.	.	.	.	.	.	.	1	7	4	1	.	.	.
	Other ill-defined and not specified causes.	86	6	1	1	8	2	2	1	1	14	6	6	1	6	9	11	14	18	1	.	.	.

IRELAND.—CAUSES of DEATH at different Periods of Life, in the Year 1899.—MALES and FEMALES.

Class.	CAUSES OF DEATH.	MALES AND FEMALES.																					
		All Ages.	Ages at Death.																				
			0-3 months.	3-6 months.	6-12 months.	Total under 1 year.	1	2	3	4	Total under 5 years.	5-	10-	15-	20-	25-	35-	45-	55-	65-	75-	E.	[illegible]
	ALL CAUSES,	79,699	6,231	1,993	2,976	11,200	3,405	1,660	1,021	736	18,022	1,985	1,562	2617	3169	5573	5001	6031	9641	[illegible]	[illegible]	[illegible]	[illegible]
	(Classes.)																						
I.	SPECIFIC FEBRILE OR ZYMOTIC DISEASES,	8,857	632	609	1,083	2,324	1,241	598	315	246	4,724	532	221	283	330	528	411	388	582	588	276	[illegible]	
II.	PARASITIC DISEASES,	43	12	5	3	20	4	7	2	2	35	6	2	.	.	.	.	.	.	.	.	.	
III.	DIETETIC ,,	152	.	.	.	.	.	.	1	.	1	.	.	1	9	36	47	31	22	4	1	.	
IV.	CONSTITUTIONAL ,,	16,512	234	243	347	824	526	285	205	153	1,993	674	840	1659	1921	2947	1964	1597	1523	971	374	[illegible]	
V.	DEVELOPMENTAL ,,	14,875	631	19	3	653	4	1	.	.	658	1	.	.	.	.	.	.	272	3368	657	[illegible]	
VI.	LOCAL ,,	32,273	2,034	862	1,364	4,260	1,399	623	372	263	6,917	601	403	579	767	1786	2283	3538	6193	6799	2883	[illegible]	
VII.	VIOLENCE,	2,063	117	21	25	163	72	78	86	55	454	121	68	73	116	213	205	220	260	200	101	[illegible]	
VIII	ILL-DEFINED AND NOT SPECIFIED CAUSES,	4,924	2,571	234	151	2,956	159	68	40	17	3,240	50	28	22	26	63	91	257	789	322	33	[illegible]	
	(Orders.)																						
I.	1. Miasmatic Diseases,	5,982	176	176	553	905	941	525	277	230	2,878	479	199	264	276	344	257	284	407	373	186	[illegible]	
	2. Diarrhœal ,,	2,303	409	416	521	1,346	293	70	36	14	1,759	25	10	12	14	28	56	62	129	120	54	[illegible]	
	3. Malarial ,,	5	.	.	.	.	.	.	.	.	.	.	.	.	.	2	2	.	.	1	.	.	
	4. Zoogenous ,,	18	.	.	.	.	.	.	.	.	.	.	.	.	.	2	1	1	5	8	1	.	
	5. Venereal ,,	90	32	12	6	50	1	.	.	.	55	.	.	.	1	5	10	8	6	4	.	1	
	6. Septic ,,	459	15	5	3	23	2	3	2	2	32	18	12	7	39	147	85	33	35	30	19	[illegible]	
II.	Parasitic ,,	43	12	5	3	20	4	7	2	2	35	6	2	.	.	.	.	.	.	.	.	.	
III.	Dietetic ,,	152	.	.	.	.	.	.	1	.	1	.	.	1	9	36	47	31	22	4	1	.	
IV.	Constitutional ,,	16,512	234	243	347	824	526	285	205	153	1,993	674	840	1659	1921	2947	1964	1597	1523	971	374	[illegible]	
V.	Developmental ,,	14,875	631	19	3	653	4	1	.	.	658	1	.	.	.	.	.	.	272	3368	657	[illegible]	
VI	1. Diseases of Nervous System,	6,762	1,202	294	292	1,788	259	108	66	51	2,272	98	74	135	155	319	409	612	944	1009	607	[illegible]	
	2. ,, Organs of Special Sense,	61	1	1	6	8	3	2	.	2	15	5	3	5	8	3	6	7	2	8	2	.	
	3. ,, Circulatory System,	6,743	15	3	3	21	3	4	5	6	39	50	97	128	154	363	516	931	1758	1702	852	[illegible]	
	4. ,, Respiratory System,	12,259	607	437	865	1,909	974	446	247	146	3,722	313	102	167	187	439	621	1152	2366	2092	232	153	
	5. ,, Digestive System,	3,909	191	118	182	491	141	50	46	44	772	93	83	86	144	281	342	499	752	586	249	[illegible]	
	6. ,, Lymphatic System and Ductless Glands,	71		.	1	1	1	1	.	.	3	3	4	2	4	20	10	11	3	7	4	.	
	7. ,, Urinary System,	1,593	6	1	4	11	9	8	7	14	49	25	27	32	49	116	172	240	284	336	223	[illegible]	
	8. ,, Reproductive System:—																						
	(a) ,, Organs of Generation,	120	2	.	.	2	.	.	.	.	2	.	1	2	11	12	28	31	21	7	3	[illegible]	
	(b) ,, Parturition,	391	.	.	.	.	.	.	.	.	.	.	.	6	30	197	150	8	.	.	.	.	
	9. ,, Organs of Locomotion,	212	.	1	.	1	1	1	1	.	4	11	10	15	17	32	22	28	31	30	10	[illegible]	
	10. ,, Integumentary System,	152	10	7	11	28	8	3	.	.	39	3	2	1	8	4	7	19	32	25	10	[illegible]	
VII.	1. Accident or Negligence,	1,896	108	21	25	151	72	78	86	55	442	120	68	72	107	185	177	190	226	182	95	[illegible]	
	2. Homicide,	36	12	.	.	12	.	.	.	.	12	1	.	.	1	3	6	5	3	4	1	.	
	3. Suicide,	128	.	.	.	.	.	.	.	.	.	.	.	1	7	24	21	25	31	12	5	1	
	4. Execution,	3	.	.	.	.	.	.	.	.	.	.	.	.	1	1	1	.	.	.	.	.	
VIII.	Ill-defined and not Specified Causes,	4,924	2,571	234	151	2,956	159	68	40	17	3,240	50	28	22	26	63	91	257	789	322	33	[illegible]	.

IRELAND—CAUSES of DEATH at different Periods of Life in the Year 1899—MALES and FEMALES—*continued.*

CAUSES OF DEATH.	MALES AND FEMALES.																					
		AGES AT DEATH.																				
	All Ages.	0–3 months.	3–6 months.	6–12 months.	Total under 1 year.	1	2	3	4	Total under 5 years.	5–	10–	15–	20–	25–	35–	45–	55–	65–	75–	85–	95 and upwards.
MIASMATIC DISEASES.																						
Small-pox, Vaccinated,	.	.	.	.	.	.	.	.	.	.	.	.	.	.	.		.	.	.	.	.	.
Small-pox, Unvaccinated.	.	.	.	.	.	.	.	.	.	.	.	.	.	.	.	.	.	.	.	.	.	.
Small-pox, No Statement.	1	.	.	.	.	.	.	.	.	.	.	.	.	.	1		.	.	.	.	.	.
Chicken-pox,	4	.	.	2	2	1	1	.	.	4	.	.	.	.	.	.	.	.	.	.	.	.
Measles,	1,532	25	34	256	315	512	267	123	100	1,317	156	32	15	4	2	2	3	.	1	.	.	.
Epidemic Rose Rash,	20	.	1	6	7	3	1	.	2	13	1	.	.	.	.	1	.	.	.	.	.	.
Scarlet Fever,	205	2	1	12	15	28	27	19	20	109	44	12	11	14	11	3	.	1	.	.	.	.
Typhus,	117	.	.	.	.	.	.	.	.	.	.	3	16	23	22	20	17	9	4	2	1	.
Relapsing Fever,	.	.	.	.	.	.	.	.	.	.	.	.	.	.	.	.	.	.	.	.	.	.
Influenza,	1,716	50	25	38	113	62	29	17	11	232	39	22	50	51	84	114	199	362	350	179	31	3
Whooping-cough,	988	95	109	212	416	259	127	64	44	920	61	7	.	.	.	.	.	.	.	.	.	.
Mumps,	8	2	.	3	5	.	.	1	1	7	.	.	.	1	.	.	.	.	.	.	.	.
Diphtheria,	379	2	3	20	25	58	51	42	34	210	101	31	14	8	6	1	4	3	1	.	.	.
Cerebro-spinal Fever,	45	.	1	1	2	4	4	.	.	10	4	5	8	7	7	.	1	3	.	.	.	.
Simple and ill-defined Fever.	73	.	1	1	2	1	.	1	1	5	8	6	7	12	9	9	6	4	5	2	.	.
Enteric Fever,	890	.	1	2	3	8	8	10	17	46	65	81	143	156	201	106	53	25	11	3	.	.
Other Miasmatic Diseases,	4	.	.	.	.	.	.	.	.	.	.	.	.	.	1	1	1	.	1	.	.	.
DIARRHŒAL DISEASES.																						
Simple Cholera,	243	52	45	59	156	25	7	.	1	189	7	2	.	1	3	7	7	12	12	1	1	1
Diarrhœa, Dysentery,	2,060	357	371	462	1,190	268	63	36	13	1,570	28	8	12	13	25	49	55	117	108	63	12	.
MALARIAL DISEASES																						
Remittent Fever,	.	.	.	.	.	.	.	.	.	.	.	.	.	.	.	.	.	.	.	.	.	.
Ague,	5	.	.	.	.	.	.	.	.	.	.	.	.	.	2	2	.	.	1	.	.	.
ZOOGENOUS DISEASES.																						
Hydrophobia,	.	.	.	.	.	.	.	.	.	.	.	.	.	.	.	.	.	.	.	.	.	.
Glanders,	.	.	.	.	.	.	.	.	.	.	.	.	.	.	.	.	.	.	.	.	.	.
Anthrax, Splenic Fever,	18	.	.	.	.	.	.	.	.	.	.	.	.	.	2	1	1	5	8	1	.	.
Cowpox and other effects of Vaccination.	.	.	.	.	.	.	.	.	.	.	.	.	.	.	.	.	.	.	.	.	.	.
VENEREAL DISEASES.																						
Syphilis,	79	32	12	6	50	5	.	.	.	55	.	.	.	1	5	9	6	1	2	.	.	.
Gonorrhœa, Stricture of Urethra.	11	.	.	.	.	.	.	.	.	.	.	.	.	.	.	1	2	5	2	.	1	.
SEPTIC DISEASES.																						
Phagedæna,	1	.	.	.	.	.	.	.	.	.	.	.	.	.	.	1	.	.	.	.	.	.
Erysipelas,	131	11	5	1	17	.	1	1	.	19	10	8	1	1	8	9	18	21	19	15	1	1
Pyæmia, Septicæmia,	117	4	.	2	6	2	2	1	2	13	8	4	3	8	22	20	11	13	11	4	.	.
Puerperal Fever,	210	.	.	.	.	.	.	.	.	.	.	.	3	30	117	55	4	1	.	.	.	.
PARASITIC DISEASES.																						
Thrush,	21	12	4	3	19	2	.	.	.	21	.	.	.	.	.	.	.	.	.	.	.	.
Other Dis. from Vegetable Parasites.	.	.	.	.	.	.	.	.	.	.	.	.	.	.	.	.	.	.	.	.	.	.
Hydatid Disease,	.	.	.	.	.	.	.	.	.	.	.	.	.	.	.	.	.	.	.	.	.	.
Other Dis. from Animal Parasites.	22	.	1	.	1	2	7	2	2	14	6	2	.	.	.	.	.	.	.	.	.	.
DIETETIC DISEASES.																						
Starvation, Want of Breast Milk.	2	.	.	.	.	.	.	1	.	1	.	.	.	.	.	1	.	.	.	.	.	.
Scurvy,	.	.	.	.	.	.	.	.	.	.	.	.	.	.	.	.	.	.	.	.	.	.
Intemperance. Chronic Alcoholism.	114	.	.	.	.	.	.	.	.	.	.	.	1	5	23	32	27	21	4	1	.	.
Intemperance. Delirium Tremens.	36	.	.	.	.	.	.	.	.	.	.	.	.	4	13	14	4	1	.	.	.	.
CONSTITUTIONAL DISEASES.																						
Rheumatic Fever, Rheumatism of Heart.	164	.	.	.	.	.	.	.	2	2	15	22	18	28	28	26	12	13	5	1	.	.
Rheumatism,	284	.	.	.	.	.	.	.	.	.	.	.	2	3	7	10	47	88	78	45	4	.
Gout,	22	.	.	.	.	.	.	.	.	.	.	1	.	.	.	.	5	4	4	8	.	.
Rickets,	60	.	.	3	3	17	23	7	5	55	3	.	2	.	.	.	.	.	.	.	.	.
Cancer, Malignant D.,	2,654	.	.	1	1	.	3	1	1	6	1	4	7	17	68	246	527	796	670	272	33	7

IRELAND—CAUSES of DEATH at different Periods of Life in the Year 1899—MALES and FEMALES—

Class.	CAUSES OF DEATH.	MALES AND FEMALES.																					
			AGES AT DEATH.																				
		All Ages.	0-3 months.	3-6 months.	6-12 months.	Total under 1 year.	1	2	3	4	Total under 5 years.	5–	10–	15–	20–	25–	35–	45–	55–	65–	75–	85–	Unknown.
IV.—con.	Tabes Mesenterica,	1,047	175	139	134	448	184	95	56	27	810	75	39	38	20	25	16	9	11	2	1	1	.
	Tubercular Meningitis. (Acute Hydrocephalus),	1,242	35	68	144	247	217	87	82	79	712	279	146	56	21	20	6	1	1	.	.	.	.
	Phthisis,	9,480	3	7	15	25	28	18	12	10	93	164	471	1,374	1,711	2,637	1,523	869	494	125	19	.	.
	Other forms of Tuberculosis, Scrofula.	1,043	17	29	49	95	75	58	45	26	299	123	131	125	94	116	64	52	29	10	.	.	.
	Purpura. Hæmorrhagic Diathesis.	45	1	.	.	1	2	1	2	2	8	7	4	5	1	1	3	6	6	3	.	.	.
	Anæmia, Chlorosis Leucocythæmia.	212	3	.	1	4	3	.	.	1	8	7	13	22	18	21	23	31	27	17	4	.	.
	Diabetes Mellitus,	259	.	.	.	.	.	.	.	.	.	.	9	10	13	24	38	38	44	57	34	2	.
	Other and undefined Constitutional Diseases.	.	.	.	.	.	.	.	.	.	.	.	.	.	.	.	.	.	.	.	.	.	.
V.	DEVELOPMENTAL DISEASES.																						
	Premature Birth,	533	526	6	1	533	.	.	.	.	533	.	.	.	.	.	.	.	.	.	.	.	.
	Atelectasis,	20	20	.	.	20	.	.	.	.	20	.	.	.	.	.	.	.	.	.	.	.	.
	Cyanosis,	6	3	.	.	3	2	1	.	.	6	.	.	.	.	.	.	.	.	.	.	.	.
	Spina Bifida,	42	30	9	1	40	1	.	.	.	41	1	.	.	.	.	.	.	.	.	.	.	.
	Imperforate Anus,	7	7	.	.	7	.	.	.	.	7	.	.	.	.	.	.	.	.	.	.	.	.
	Cleft Palate, Harelip,	7	5	1	1	7	.	.	.	.	7	.	.	.	.	.	.	.	.	.	.	.	.
	Other Congenital defects,	44	40	3	.	43	1	.	.	.	44	.	.	.	.	.	.	.	.	.	.	.	.
	Old Age,	14,216	.	.	.	.	.	.	.	.	.	.	.	.	.	.	.	.	272	3,268	6,570	3,102	[illegible]
VI	DISEASES OF NERVOUS SYSTEM.																						
	Inflammation of Brain, or its Membranes.	443	5	8	11	24	12	10	13	11	70	24	20	60	60	70	51	36	81	14	6	1	.
	Apoplexy,	1,284	1	1	.	2	.	.	.	.	2	3	3	6	12	28	92	211	334	399	148	41	.
	Softening of Brain,	165	.	.	.	.	.	.	.	.	.	.	1	2	.	5	5	17	37	53	31	13	.
	Hemiplegia, Brain Paralysis.	1,322	.	.	.	.	.	1	.	.	1	.	2	8	9	37	79	135	326	412	260	40	.
	Paralysis Agitans,	19	.	.	.	.	.	.	.	.	.	.	.	.	.	.	.	2	4	7	6	.	.
	Insanity (General Paralysis of Insane).	299	.	.	.	.	.	.	.	.	.	.	.	1	15	42	59	63	65	35	6	1	.
	Chorea,	4	.	.	.	.	.	.	.	.	.	1	.	1	.	.	.	.	2	.	.	.	.
	Epilepsy,	306	.	.	.	.	.	1	2	1	4	9	14	25	35	60	53	31	42	19	12	1	.
	Convulsions,	2,184	1,181	283	276	1,740	231	91	39	30	2,131	38	2	3	.	6	1	2	.	1	.	.	.
	Laryngismus Stridulus,	22	9	1	1	11	5	2	2	1	21	1	.	.	.	.	.	.	.	.	.	.	.
	Idiopathic Tetanus,	8	1	.	.	1	1	.	.	.	2	2	2	.	1	.	.	1	.	.	.	.	.
	Paraplegia. Diseases of Spinal Cord.	285	1	1	.	2	6	1	8	8	25	9	13	13	7	33	27	47	54	30	23	4	.
	Other and undefined Diseases of Brain or Nervous System.	331	4	.	4	8	4	2	2	.	16	11	17	16	16	38	42	67	49	39	15	5	.
	DISEASES OF ORGANS OF SPECIAL SENSE.																						
	Otitis, Otorrhœa,	46	.	1	6	7	3	.	.	2	12	5	3	5	6	2	5	6	1	1	.	.	.
	Epistaxis and Dis. of Nose.	10	.	.	.	.	.	.	.	.	.	.	.	.	2	1	1	1	1	3	1	.	.
	Ophthalmia and Dis. of Eye.	5	1	.	.	1	.	2	.	.	3	.	.	.	.	.	.	.	.	1	1	.	.
	DISEASES OF CIRCULATORY SYSTEM.																						
	Endocarditis, Valvular Disease.	1,000	.	.	.	.	.	1	1	1	3	17	34	40	38	67	91	125	224	240	106	11	.
	Pericarditis,	29	.	.	.	.	.	.	.	.	.	2	5	4	2	4	4	2	2	2	2	.	.
	Hypertrophy of Heart,	12	.	.	.	.	.	.	.	.	.	.	1	.	.	.	.	2	3	2	4	.	.
	Angina Pectoris,	59	.	.	.	.	.	.	.	.	.	.	.	1	2	2	.	13	13	20	8	.	.
	Syncope,	306	3	1	1	5	.	1	.	.	6	2	.	7	10	17	26	39	78	68	42	.	.
	Aneurism,	57	.	.	.	.	.	.	.	.	.	.	.	.	1	8	6	16	13	7	5	1	.
	Senile Gangrene,	153	.	.	.	.	.	.	.	.	.	.	.	.	.	1	6	10	29	49	35	2	.
	Embolism, Thrombosis,	36	.	.	.	.	.	.	.	.	.	.	2	2	2	6	4	3	10	1	5	.	.
	Phlebitis,	14	.	.	.	.	.	.	.	.	.	.	.	.	.	1	3	3	5	1	1	.	.
	Varicose Veins,	8	.	.	.	.	.	.	.	.	.	.	.	.	.	.	2	.	2	4	.	.	.
	Other and undefined Diseases of Heart or Circulatory System.	5,069	12	2	2	16	3	2	4	5	30	29	55	74	99	257	374	718	1,379	1,308	644	5	.
	DISEASES OF RESPIRATORY SYSTEM.																						
	Laryngitis,	108	4	2	13	19	14	13	11	12	69	23	1	3	.	2	4	2	2	1	1	.	.
	Croup,	380	25	23	44	92	90	56	48	31	317	60	3	.	.	.	.	.	.	.	.	.	.
	Other Diseases of Larynx and Trachea.	14	.	1	4	5	.	1	.	.	6	2	.	.	.	.	2	.	2	1	1	.	.

IRELAND.—CAUSES of DEATH at different Periods of Life in the Year 1899—MALES and FEMALES—*continued.*

CAUSES OF DEATH.	MALES AND FEMALES.																					
	All Ages.	Ages at Death.																				
		0–3 months.	3–6 months.	6–12 months.	Total under 1 year.	1	2	3	4	Total under 5 years.	5–	10–	15–	20–	25–	35–	45–	55–	65–	75–	85–	95 and upwards
Diseases of Respiratory System—*con.*																						
Emphysema, Asthma,	289	.	.	1	1	.	.	1	2	4	1	2	2	7	11	17	32	90	92	26	5	.
Bronchitis,	7,519	454	314	575	1,343	571	225	117	53	2,309	105	43	35	45	109	228	668	1,653	1,521	669	122	12
Pneumonia,	3,079	77	70	174	321	246	129	61	39	796	90	37	100	97	249	321	358	469	389	183	20	
Pleurisy,	194	2	.	.	2	1	.	1	1	5	4	1	14	20	30	14	29	37	30	10	.	.
Other and undefined Diseases of Respiratory System.	678	45	27	54	126	52	22	8	8	216	28	15	13	18	38	35	63	113	88	42	6	1
Diseases of Digestive System.																						
Stomatitis, Disease of Mouth.	48	11	2	4	17	3	6	4	6	36	5	1	.	1	1	1	2	.	1	.	.	.
Dentition,	131	.	7	77	84	45	1	1	.	131	.	.	.	.	.	.	.	.	.	.	.	.
Sore-throat, Quinsy,	83	5	3	7	15	14	5	4	5	43	14	8	.	3	4	3	2	2	2	2	.	.
Dyspepsia,	95	5	1	.	6	.	.	.	.	6	.	.	1	3	3	9	14	28	24	7	.	.
Hæmatemesis,	63	2	.	.	2	.	.	.	.	2	1	.	3	2	6	7	10	10	13	8	1	.
Melæna,	14	2	.	1	3	.	.	.	.	3	.	.	1	1	2	1	1	3	2	.	.	.
Diseases of Stomach,	972	52	50	47	149	39	14	23	13	238	23	16	25	42	79	84	111	176	137	37	4	.
Enteritis,	413	36	34	35	105	28	11	2	11	157	9	10	7	21	25	26	31	55	47	21	4	.
Ulceration of Intestine,	17	.	1	.	1	.	.	.	.	1	.	.	2	1	2	2	1	6	1	1	.	.
Ileus, Obstruction of Intestine.	469	31	5	6	42	5	1	2	1	51	9	11	13	15	31	36	55	103	98	42	5	.
Stricture or Strangulation of Intestine.	49	.	1	.	1	.	.	.	.	1	.	.	2	2	2	2	6	16	11	5	.	.
Intussusception of Intestines.	35	1	5	3	9	3	2	1	.	15	2	1	1	.	2	.	3	4	4	2	1	.
Hernia,	132	2	.	2	4	.	1	.	.	5	.	.	1	2	6	9	20	33	37	17	2	.
Fistula,	6	.	.	.	.	.	.	.	.	.	.	.	.	.	.	2	1	1	2	.	.	.
Peritonitis,	378	6	4	.	10	.	3	6	2	21	14	25	24	29	44	45	47	70	36	20	3	.
Ascites,	59	.	.	.	.	.	.	.	1	1	4	2	1	2	3	8	9	12	11	6	.	.
Gallstones,	22	.	.	.	.	.	.	.	.	.	.	.	..	1	2	1	6	6	4	2	.	.
Cirrhosis of Liver,	269	.	.	.	.	.	.	.	.	.	1	1	1	4	20	47	71	69	44	10	1	.
Other Diseases of Liver,	508	27	5	.	42	2	5	2	4	55	8	8	2	10	36	46	87	118	87	44	6	1
Other and undefined Diseases of Digestive System.	146	1	.	.	1	2	1	1	1	6	3	.	2	5	13	13	22	38	25	16	3	.
Diseases of Lymphatic System and Ductless Glands.																						
Diseases of Spleen,	13	.	.	1	1	.	.	.	.	1	2	2	.	.	2	.	4	2	.	.	.	.
Dis. of Lymphatic System,	15	.	.	.	.	1	.	.	.	1	1	1	2	1	2	1	2	1	2	1	.	.
Dis. of Thyroid Body,	22	.	.	.	.	.	1	.	.	1	.	.	.	2	8	5	2	.	3	1	.	.
Dis. of Supra-renal Capsules.	21	.	.	.	.	.	.	.	.	.	.	1	.	1	8	4	3	.	2	2	.	.
Diseases of Urinary System.																						
Acute Nephritis,	350	2	.	3	5	4	4	5	7	25	14	11	10	18	19	50	54	65	63	19	2	.
Bright's Disease, Albuminuria.	603	1	.	1	2	2	1	.	3	8	8	13	14	18	63	81	131	118	105	41	3	.
Uræmia,	43	.	.	.	.	1	.	.	.	1	1	1	1	2	6	6	6	8	7	3	1	.
Suppression of Urine,	9	1	.	.	1	1	1	.	.	3	.	1	.	.	1	.	.	3	1	.	.	.
Calculus,	28	.	1	.	1	.	.	.	.	1	.	.	.	1	.	4	5	5	3	4	.	.
Hæmaturia,	17	.	.	.	.	.	.	.	.	.	.	1	.	.	.	2	.	1	9	3	1	.
Diseases of Bladder and of Prostate.	335	.	.	.	.	.	.	.	1	1	.	.	.	3	13	12	30	47	99	115	23	2
Other and undefined Diseases of Urinary System.	208	2	.	.	2	1	2	2	3	10	2	.	7	7	14	17	24	37	44	38	8	.
Diseases of Organs of Generation.																						
Ovarian Disease,	32	.	.	.	.	.	.	.	.	.	.	.	1	3	2	5	11	8	2	.	.	.
Diseases of Uterus and Vagina.	87	1	.	.	1	.	.		.	1	.	.	.	4	4	18	17	7	2	3	1	.
Disorders of Menstruation,	8	.	.	.	.	.	.	.	..	.	.	.	1	1	1	.	2	3	.	.	.	.
Pelvic Abscess,	18	.	.	.	.	.	.	.	.	.	.	1	.	3	4	5	.	2	3	.	.	.
Perineal Abscess,	1	.	.	.	.	.	.	.	.	.	.	.	.	.	.	.	.	.	.	.	1	.
Diseases of Testes, Penis, Scrotum, &c.	4	1	.	.	1	.	.	.	.	1	.	.	.	.	1	.	1	1	.	.	.	.

IRELAND.—CAUSES of DEATH at different Periods of Life in the Year 1899—MALES and FEMALES—*continued.*

Class.	CAUSES OF DEATH.	MALES AND FEMALES.																			
		All Ages.	Ages at Death																		
			0-3 months.	3-6 months.	6-12 months	Total under 1 year.	1	2	3	4	Total under 5 years.	5-	10-	15-	20-	25-	35-	45-	55-	65-	75-
VI.—con.	DISEASES OF PARTURITION.																				
	Abortion, Miscarriage,	15	.	.	.	.	.	.	.	.	.	.	.	.	1	7	7	.	.	.	
	Puerperal Mania,	5	.	.	.	.	.	.	.	.	.	.	.	.	.	4	1	.	.	.	.
	Puerperal Convulsions,	34	.	.	.	.	.	.	.	.	.	.	.	.	2	23	9	.	.	.	.
	Placenta prævia, Flooding	107	.	.	.	.	.	.	.	.	.	.	.	.	5	54	44	4	.	.	.
	Phlegmasia Dolens,	9	.	.	.	.	.	.	.	.	.	.	.	1	1	6	1	.	.	.	.
	Other and undefined Accidents of Childbirth.	221	.	.	.	.	.	.	.	.	.	.	.	5	21	103	88	4	.	.	.
	DISEASES OF ORGANS OF LOCOMOTION.																				
	Caries, Necrosis,	79	.	.	.	.	1	.	1	.	2	4	6	11	14	16	4	5	9	8	.
	Arthritis, Ostitis, Periostitis.	74	.	1	.	1	.	1	.	.	2	7	3	3	1	4	8	10	11	15	8
	Other and undefined Diseases of Organs of Locomotion.	59	.	.	.	.	.	.	.	.	.	.	1	1	2	12	10	13	11	7	1
	DISEASES OF INTEGUMENTARY SYSTEM.																				
	Carbuncle,	10	.	.	.	.	.	.	.	.	.	.	.	.	.	.	.	3	3	2	1
	Phlegmon, Cellulitis,	42	3	1	3	7	3	1	.	.	11	2	.	.	5	1	2	6	8	4	2
	Lupus,	16	.	.	.	.	.	.	.	.	.	.	1	.	2	.	2	3	3	2	3
	Ulcer, Bedsore,	47	.	.	.	.	.	.	.	.	.	1	.	1	.	3	2	7	16	13	3
	Eczema,	19	2	4	5	11	4	1	.	.	16	.	.	.	.	.	1	.	1	1	.
	Pemphigus,	1	1	.	.	1	.	.	.	.	1	.	.	.	.	.	.	.	.	.	.
	Other and undefined Diseases of Integumentary System.	17	4	2	3	9	1	1	.	.	11	.	1	.	1	.	.	.	1	3	.
VII.	ACCIDENT OR NEGLIGENCE.																				
	In Mines and Quarries,	11	.	.	.	.	.	.	.	.	.	.	.	.	.	1	3	3	3	1	.
	Vehicles and Horses,	164	.	.	.	.	3	2	3	3	11	7	4	7	15	30	20	22	26	19	3
	Ships, Boats, and Docks (not Drowning).	12	.	.	.	.	.	.	.	.	.	.	.	2	3	.	4	2	1	.	.
	Building operations,	7	.	.	.	.	.	.	.	.	.	.	.	1	2	1	2	.	.	1	.
	Machinery,	10	.	.	.	.	.	.	.	.	.	2	1	2	1	1	1	1	.	1	.
	Weapons and Implements,	41	.	.	.	.	1	.	2	.	3	3	3	2	3	7	4	3	10	3	.
	Burns and Scalds,	447	4	1	14	19	48	59	71	43	240	68	14	3	10	15	15	8	27	20	13
	Poison, and Poisonous Vapours.	55	2	.	.	2	2	1	.	2	7	2	1	4	4	4	14	11	5	3	.
	Drowning,	343	.	.	1	1	9	6	4	2	22	23	25	25	35	59	46	44	33	21	9
	Suffocation,	119	51	17	9	77	2	2	2	.	83	.	1	.	3	5	7	4	8	5	3
	Falls,	282	.	1	.	1	.	1	.	1	3	5	4	5	10	10	13	21	57	80	83
	Weather Agencies,	65	.	2	1	3	1	2	.	1	7	3	2	4	2	6	3	11	10	15	2
	Otherwise, or not stated,	340	48	.	.	48	6	5	4	3	66	7	13	17	19	46	45	60	48	14	7
	Homicide,	36	12	.	.	12	.	.	.	.	12	1	.	.	1	3	6	5	3	4	1
	Suicide,	128	.	.	.	.	.	.	.	.	.	.	.	1	7	24	21	25	31	13	5
	Execution,	3	.	.	.	.	.	.	.	.	.	.	.	.	1	1	1	.	.	.	.
VIII.	ILL-DEFINED AND NOT SPECIFIED CAUSES.																				
	Dropsy,	157	2	.	.	2	1	1	1	1	6	3	3	1	2	10	18	36	41	17	13
	Debility, Atrophy, Inanition.	4,492	2,554	232	146	2,932	151	61	36	14	3,194	37	13	14	13	31	45	175	682	276	13
	Mortification,	3	.	.	.	.	1	.	.	.	1	1	.	.	.	.	.	.	.	1	.
	Tumour,	19	.	.	.	.	.	1	1	.	2	.	.	.	.	1	2	3	5	4	.
	Abscess,	32	4	.	1	5	1	.	1	.	7	.	.	1	2	2	3	4	4	7	2
	Hæmorrhage,	24	1	.	1	2	.	.	.	.	2	.	2	.	2	4	4	4	2	4	.
	Sudden Deaths (cause unascertained).	36	.	.	.	.	.	.	.	.	.	.	.	.	.	1	2	8	11	4	.
	Other ill-defined and not specified causes.	171	10	2	3	15	5	5	1	2	28	9	10	6	7	14	17	27	44	9	.

DEATHS of Males and Females from different Causes registered in IRELAND, and in each of the FOUR PROVINCES, in the Year 1899.

Class.	CAUSES OF DEATH.	IRELAND.			LEINSTER.			MUNSTER.			ULSTER.			CONNAUGHT.		
		Males	Fem.	Total.	Males	Fem.	Total.	Males	Fem.	Total.	Males	Fem.	Total.	Males	Fem.	Total.
	ALL CAUSES,	39,699	40,000	79,699	11,737	11,601	23,338	9,063	8,928	17,991	14,321	15,032	29,353	4,578	4,439	9,017
	(CLASSES.)															
I.	SPECIFIC FEBRILE OR ZYMOTIC DISEASES,	4,264	4,593	8,857	1,464	1,642	3,106	934	939	1,873	1,521	1,633	3,154	345	379	724
II.	PARASITIC DISEASES,	16	27	43	5	10	15	6	7	13	5	8	13	.	2	2
III.	DIETETIC "	122	30	152	50	10	60	29	4	33	38	15	53	5	1	6
IV.	CONSTITUTIONAL "	8,030	8,482	16,512	2,546	2,479	5,025	1,750	1,845	3,595	2,926	3,376	6,302	808	782	1,590
V.	DEVELOPMENTAL "	6,890	7,985	14,875	1,642	1,989	3,631	1,735	2,003	3,738	2,248	2,556	4,804	1,265	1,437	2,702
VI.	LOCAL "	16,519	15,754	32,273	5,055	4,646	9,701	3,646	3,383	7,029	6,140	6,325	12,465	1,678	1,400	3,078
VII.	VIOLENCE,	1,419	644	2,063	427	200	627	347	125	472	536	261	797	109	58	167
VIII.	ILL-DEFINED AND NOT SPECIFIED CAUSES,	2,439	2,485	4,924	548	625	1,173	616	622	1,238	907	858	1,765	368	380	748
	(ORDERS.)															
I.	1. Miasmatic Diseases,	2,906	3,076	5,982	1,027	1,119	2,146	618	606	1,224	972	1,051	2,023	289	300	589
	2. Diarrhœal "	1,170	1,133	2,303	368	409	777	282	259	541	480	438	918	40	27	67
	3. Malarial "	4	1	5	3	1	4	1		1	.	.	.	.	.	.
	4. Zoogenous "	12	6	18	7	4	11	2	1	3	.	1	1	3	.	3
	5. Venereal "	52	38	90	23	22	45	6	.	6	21	15	36	2	1	3
	6. Septic "	120	339	459	36	87	123	25	73	98	48	128	176	11	51	62
II.	Parasitic Diseases,	16	27	43	5	10	15	6	7	13	5	8	13	.	2	2
III.	Dietetic Diseases,	122	30	152	50	10	60	29	4	33	38	15	53	5	1	6
IV.	Constitutional Diseases,	8,030	8,482	16,512	2,546	2,479	5,025	1,750	1,845	3,595	2,926	3,376	6,302	808	782	1,590
V.	Developmental Diseases,	6,890	7,985	14,875	1,642	1,989	3,631	1,735	2,003	3,738	2,248	2,556	4,804	1,265	1,437	2,702
VI.	1. Diseases of Nervous System,	3,531	3,231	6,762	1,197	1,027	2,224	725	630	1,355	1,204	1,233	2,437	405	341	746
	2. " Organs of Special Sense,	35	26	61	7	8	15	11	6	17	15	10	25	2	2	4
	3. " Circulatory System,	3,397	3,346	6,743	1,036	999	2,035	771	819	1,590	1,302	1,284	2,586	288	244	532
	4. " Respiratory System,	6,313	5,946	12,259	1,906	1,732	3,638	1,440	1,280	2,720	2,320	2,430	4,750	647	504	1,151
	5. " Digestive System,	1,983	1,926	3,909	545	546	1,091	447	390	837	786	823	1,609	205	167	372
	6. " Lymphatic System and Ductless Glands,	36	35	71	9	17	26	8	9	17	17	8	25	2	1	3
	7. " Urinary System,	1,020	573	1,593	295	163	458	200	101	301	420	267	687	105	42	147
	8. " Reproductive System:—															
	(a) " Organs of Generation,	9	111	120	1	21	22	4	35	39	4	45	49	.	10	10
	(b) " Parturition,	.	391	391	.	87	87	.	88	88	.	149	149	.	67	67
	9. " Organs of Locomotive,	111	101	212	28	30	58	26	16	42	43	42	85	14	13	27
	10. " Integumentary System,	84	68	152	31	16	47	14	9	23	29	34	63	10	9	19
VII.	1. Accident or Negligence,	1,294	602	1,896	390	187	577	318	117	435	482	244	726	104	54	158
	2. Homicide,	22	14	36	4	3	7	8	4	12	9	5	14	1	2	3
	3. Suicide,	100	28	128	32	10	42	21	4	25	43	12	55	4	2	6
	4. Execution,	3	.	3	1	.	1	.	.	.	2	.	2	.	.	.
VIII.	Ill-Defined and not Specified Causes,	2,439	2,485	4,924	548	625	1,173	616	622	1,238	907	858	1,765	368	380	748

DEATHS from different causes registered in IRELAND, and in each of the FOUR PROVINCES, in the Year 1899—*continued.*

Class.	CAUSES OF DEATH.	IRELAND.			LEINSTER.			MUNSTER.			ULSTER.			CONNAUGHT.		
		Males.	Fem.	Total.	Males.	Fem.	Total.	Males.	Fem.	Total.	Males.	Fem.	Total.	Males.	Fem.	Total.
I.	MIASMATIC DISEASES.															
	Small-pox: Vaccinated,	.	.	.	.	.	.	.	.	.	.	.	.	.	.	.
	Small-pox: Unvaccinated,	.	.	.	.	.	.	.	.	.	.	.	.	.	.	.
	Small-pox: No Statement,	.	1	1	.	.	.	.	.	.	.	1	1	.	.	.
	Chickenpox,	1	3	4	.	1	1	.	.	.	1	2	3	.	.	.
	Measles,	755	777	1,532	364	381	745	237	221	458	140	157	297	14	18	32
	Epidemic Rose Rash,	11	9	20	6	3	9	5	1	6	.	4	4	.	1	1
	Scarlet Fever,	105	100	205	29	44	73	25	19	44	44	32	76	7	5	12
	Typhus,	65	52	117	13	11	24	30	25	55	7	5	12	15	11	26
	Relapsing Fever,	.	.	.	.	.	.	.	.	.	.	.	.	.	.	.
	Influenza,	812	904	1,716	241	284	525	129	129	258	296	326	622	146	165	311
	Whooping Cough,	429	559	988	154	171	325	88	129	217	141	208	349	46	51	97
	Mumps,	4	4	8	2	.	2	.	1	1	1	1	2	1	2	3
	Diphtheria,	190	189	379	64	74	138	18	17	35	98	87	185	10	11	21
	Cerebro-spinal Fever,	24	21	45	4	8	12	5	5	10	9	5	14	6	3	9
	Simple and ill-defined Fever.	35	38	73	6	7	13	9	8	17	11	9	20	9	14	23
	Enteric Fever,	474	416	890	143	132	275	72	51	123	224	214	438	35	19	54
	Other Miasmatic Diseases,	1	3	4	1	3	4	.	.	.	.	.	.	.	.	.
	DIARRHŒAL DISEASES.															
	Simple Cholera,	128	115	243	27	32	59	42	38	80	57	42	99	2	3	5
	Diarrhœa, Dysentery,	1,042	1,018	2,060	341	377	718	240	221	461	423	396	819	38	24	62
	MALARIAL DISEASES.															
	Remittent Fever,	.	.	.	.	.	.	.	.	.	.	.	.	.	.	.
	Ague,	4	1	5	3	1	4	1	.	1	.	.	.	.	.	.
	ZOOGENOUS DISEASES.															
	Hydrophobia,	.	.	.	.	.	.	.	.	.	.	.	.	.	.	.
	Glanders,	.	.	.	.	.	.	.	.	.	.	.	.	.	.	.
	Anthrax, Splenic Fever,	12	6	18	7	4	11	2	1	3	.	1	1	3	.	3
	Cowpox and other effects of Vaccination.	.	.	.	.	.	.	.	.	.	.	.	.	.	.	.
	VENEREAL DISEASES.															
	Syphilis,	41	38	79	19	22	41	5	.	5	15	15	30	2	1	3
	Gonorrhœa, Stricture of Urethra.	11	.	11	4	.	4	1	.	1	6	.	6	.	.	.
	SEPTIC DISEASES.															
	Phagedæna,	.	1	1	.	.	.	.	1	1	.	.	.	.	.	.
	Erysipelas,	69	62	131	20	15	35	15	14	29	27	24	51	7	9	16
	Pyæmia, Septicæmia,	51	66	117	16	31	47	10	11	21	21	19	40	4	5	9
	Puerperal Fever,	.	210	210	.	41	41	.	47	47	.	85	85	.	37	37
II.	PARASITIC DISEASES.															
	Thrush,	10	11	21	3	1	4	5	2	7	2	7	9	.	1	1
	Other Dis. from Vegetable Parasites.	.	.	.	.	.	.	.	.	.	.	.	.	.	.	.
	Hydatid Disease,	.	.	.	.	.	.	.	.	.	.	.	.	.	.	.
	Other Dis. from Animal Parasites.	6	16	22	2	9	11	1	5	6	3	1	4	.	1	1
III.	DIETETIC DISEASES.															
	Starvation, Want of Breast Milk.	1	1	2	.	.	.	.	.	.	1	1	2	.	.	.
	Scurvy,	.	.	.	.	.	.	.	.	.	.	.	.	.	.	.
	Intemperance: Chronic Alcoholism.	87	27	114	36	9	45	22	3	25	24	14	38	5	1	6
	Intemperance: Delirium Tremens.	34	2	36	14	1	15	7	1	8	13	.	13	.	.	.
IV.	CONSTITUTIONAL DISEASES.															
	Rheumatic Fever, Rheumatism of Heart.	69	95	164	19	29	48	13	16	29	27	39	66	10	11	21
	Rheumatism,	104	180	284	36	58	94	23	35	58	26	72	98	19	15	34
	Gout,	9	13	22	5	8	13	2	2	4	.	.	.	2	3	5
	Rickets,	32	28	60	5	4	9	10	6	16	16	16	32	1	2	3
	Cancer, Malignant D.,	1,193	1,461	2,654	360	449	809	229	274	503	497	621	1,118	107	117	224
	Tabes Mesenterica,	549	498	1,047	230	197	427	89	92	181	210	189	399	20	20	40
	Tubercular Meningitis (Acute Hydrocephalus).	642	600	1,242	222	196	418	140	118	258	244	246	490	36	40	76

DEATHS from different Causes registered in IRELAND, and in each of the FOUR PROVINCES, in the year 1899—*continued.*

Class.	CAUSES OF DEATH.	IRELAND.			LEINSTER.			MUNSTER.			ULSTER.			CONNAUGHT.		
		Males.	Fem.	Total.	Males.	Fem.	Total.	Males.	Fem.	Total.	Males.	Fem.	Total.	Males.	Fem.	Total.
IV.—*con.*	Phthisis,	4,605	4,875	9,480	1,412	1,296	2,708	1,097	1,178	2,275	1,563	1,878	3,441	533	523	1,056
	Other forms of Tuberculosis, Scrofula,	543	500	1,043	184	169	353	100	85	185	216	214	430	43	32	75
	Purpura, Hæmorrhagic Diathesis.	20	25	45	9	7	16	3	4	7	7	11	18	1	3	4
	Anæmia, Chlorosis Leucocythæmia.	88	124	212	29	44	73	14	21	35	33	49	82	12	10	22
	Diabetes Mellitus,	176	83	259	35	22	57	30	14	44	87	41	128	24	6	30
	Other and undefined Constitutional Diseases.	.	.	.	.	.	.	.	.	.	.	.	.	.	.	.
V.	DEVELOPMENTAL DISEASES.															
	Premature Birth,	323	210	533	127	81	208	35	18	53	152	109	261	9	2	11
	Atelectasis,	15	5	20	8	3	11	.	.	.	7	2	9	.	.	.
	Cyanosis,	3	3	6	.	1	1	.	.	.	3	2	5	.	.	.
	Spina Bifida,	17	25	42	4	11	15	2	3	5	10	11	21	1	.	1
	Imperforate Anus,	5	2	7	2	.	2	1	1	2	1	1	2	1	.	1
	Cleft Palate, Harelip,	3	4	7	3	.	3	.	.	.	.	4	4	.	.	.
	Other Congenital Defects,	26	18	44	7	7	14	2	3	5	17	7	24	.	1	1
	Old Age,	6,498	7,718	14,216	1,491	1,886	3,377	1,695	1,978	3,673	2,058	2,420	4,478	1,254	1,434	2,688
VI.	DISEASES OF NERVOUS SYSTEM.															
	Inflammation of Brain or its Membranes.	246	197	443	74	54	128	51	41	92	90	80	170	31	22	53
	Apoplexy,	679	705	1,384	197	183	380	122	112	234	322	367	689	38	43	81
	Softening of Brain,	89	76	165	27	26	53	12	13	25	48	35	83	2	2	4
	Hemiplegia, Brain Paralysis.	624	698	1,322	207	221	428	115	125	240	241	289	530	61	63	124
	Paralysis agitans,	13	6	19	2	2	4	5	1	6	6	2	8	.	1	1
	Insanity, General Paralysis of Insane.	154	135	289	47	37	84	24	25	49	65	56	121	18	17	35
	Chorea,	1	3	4	.	2	2	1	.	1	.	.	.	.	1	1
	Epilepsy,	152	154	306	60	53	113	36	36	72	38	51	89	18	14	32
	Convulsions,	1,214	970	2,184	480	375	855	297	221	518	239	218	457	198	156	354
	Laryngismus Stridulus,	16	6	22	7	1	8	1	2	3	7	2	9	1	1	2
	Idiopathic Tetanus,	4	4	8	3	2	5	1	.	1	.	2	2	.	.	.
	Paraplegia, Diseases of Spinal Cord.	165	120	285	47	32	79	27	28	55	74	53	127	17	7	24
	Other and undefined Diseases of Brain or Nervous System.	174	157	331	46	39	85	33	26	59	74	78	152	21	14	35
	DISEASES OF ORGANS OF SPECIAL SENSE.															
	Otitis, Otorrhœa,	25	21	46	6	8	14	7	4	11	11	7	18	1	2	3
	Epistaxis and Dis. of Nose.	6	4	10	1	.	1	4	2	6	1	2	3	.	.	.
	Ophthalmia and Dis. of Eye.	4	1	5	.	.	.	.	.	.	3	1	4	1	.	1
	DISEASES OF CIRCULATORY SYSTEM.															
	Endocarditis, Valvular Disease.	520	480	1,000	211	192	403	86	70	156	189	183	363	43	35	78
	Pericarditis,	19	10	29	5	3	8	2	4	6	12	1	13	.	2	2
	Hypertrophy of Heart,	8	4	12	6	2	8	.	.	.	2	2	4	.	.	.
	Angina Pectoris,	38	21	59	15	4	19	7	5	12	16	9	25	.	3	3
	Syncope,	172	134	306	74	59	133	41	38	79	48	27	75	9	10	19
	Aneurism,	45	12	57	23	7	30	8	1	9	13	4	17	1	.	1
	Senile Gangrene,	62	91	153	19	29	48	18	17	35	18	42	60	7	3	10
	Embolism, Thrombosis,	13	23	36	1	10	11	2	1	3	9	7	16	1	5	6
	Phlebitis,	7	7	14	5	3	8	.	1	1	2	3	5	.	.	.
	Varicose Veins,	3	5	8	1	2	3	.	2	2	2	1	3	.		.
	Other and undefined Diseases of Heart or Circulatory System.	2,510	2,559	5,069	676	688	1,364	607	680	1,287	1,000	1,005	2,005	227	186	413
	DISEASES OF RESPIRATORY SYSTEM.															
	Laryngitis,	49	59	108	12	11	23	12	16	28	21	28	49	4	4	8
	Croup,	214	166	380	39	37	76	64	48	112	61	43	104	50	38	88
	Other Diseases of Larynx, and Trachea.	7	7	14	3	.	3	2	3	5	2	3	5	.	1	1
	Emphysema, Asthma,	187	102	289	58	18	76	32	22	54	70	36	106	27	26	53
	Bronchitis,	3,547	3,972	7,519	1,032	1,165	2,197	793	843	1,636	1,360	1,645	3,005	362	319	681
	Pneumonia,	1,839	1,240	3,079	637	411	1,048	417	264	681	624	491	1,115	161	74	235
	Pleurisy,	124	70	194	28	15	43	34	12	46	52	34	86	10	9	19
	Other and undefined Diseases of Respiratory System.	346	330	676	97	75	172	86	72	158	130	150	280	33	33	66

DEATHS from different Causes registered in IRELAND, and in each of the FOUR PROVINCES, in the Year 1899—*continued.*

Class.	CAUSES OF DEATH.	IRELAND.			LEINSTER.			MUNSTER.			ULSTER.			CONNAUGHT.		
		Males.	Fem.	Total.	Males.	Fem.	Total.	Males.	Fem.	Total.	Males.	Fem.	Total.	Males.	Fem.	Total.
VI.—*con.*	DISEASES OF DIGESTIVE SYSTEM.															
	Stomatitis,	23	25	48	12	12	24	3	5	8	7	8	15	1	.	1
	Dentition,	79	52	131	29	23	52	15	5	20	33	24	57	2	.	2
	Sore Throat, Quinsy,	40	43	83	7	19	26	9	7	16	14	9	23	10	8	18
	Dyspepsia,	48	47	95	10	12	22	11	11	22	21	20	41	6	4	10
	Hæmatemesis,	30	33	63	5	9	14	7	5	12	13	17	30	5	2	7
	Melæna,	8	6	14	2	3	5	4	1	5	2	1	3	.	1	1
	Diseases of Stomach,	445	527	972	123	124	247	94	115	209	183	237	420	45	51	96
	Enteritis,	206	207	413	50	59	109	49	38	87	87	98	185	20	12	32
	Ulceration of Intestine,	11	6	17	5	1	6	1	2	3	4	2	6	1	1	2
	Ileus, Obstruction of Intestine.	255	214	469	62	55	117	77	49	126	85	84	169	31	26	57
	Stricture or Strangulation of Intestine.	28	21	49	8	5	13	4	4	8	11	10	21	5	2	7
	Intussusception of Intestine.	21	14	35	4	4	8	3	4	7	7	5	12	7	1	8
	Hernia,	77	55	132	16	11	27	13	6	19	38	33	71	10	5	15
	Fistula,	2	4	6	1	1	2	.	2	2	1	1	2	.	.	.
	Peritonitis,	196	182	378	48	40	88	30	26	56	102	97	199	16	19	35
	Ascites,	23	36	59	7	5	12	4	10	14	8	17	25	4	4	8
	Gallstones,	9	13	22	4	2	6	.	1	1	4	10	14	1	.	1
	Cirrhosis of Liver,	173	96	269	60	36	96	48	28	76	57	26	83	8	6	14
	Other Diseases of Liver,	251	257	508	75	98	173	59	52	111	91	86	177	26	21	47
	Other and undefined Diseases of Digestive System.	58	88	146	17	27	44	16	19	35	18	38	56	7	4	11
	DISEASES OF LYMPHATIC SYSTEM AND DUCTLESS GLANDS.															
	Diseases of Spleen,	10	3	13	3	1	4	4	2	6	3	.	3	.	.	.
	Dis. of Lymphatic System.	12	3	15	1	1	2	3	1	4	8	.	8	.	1	1
	Dis. of Thyroid Body,	5	17	22	.	7	7	.	6	6	4	4	8	1	.	1
	Dis. of Supra-renal Capsules.	9	12	21	5	8	13	1	.	1	2	4	6	1	.	1
	DISEASES OF URINARY SYSTEM.															
	Acute Nephritis,	194	156	350	60	38	98	22	23	45	95	84	179	17	11	28
	Bright's Disease, Albuminuria.	322	281	603	82	83	165	68	57	125	139	125	264	33	16	49
	Uræmia,	27	16	43	10	7	17	7	1	8	8	6	14	2	2	4
	Suppression of Urine,	4	5	9	3	2	5	1	1	2	.	2	2	.	.	.
	Calculus,	25	3	28	6	.	6	1	.	1	6	.	6	12	3	15
	Hæmaturia,	14	3	17	6	.	6	4	2	6	3	1	4	1	.	1
	Diseases of Bladder and of Prostate.	303	32	335	87	6	93	66	6	72	124	17	141	26	3	29
	Other and undefined Diseases of Urinary System.	131	77	208	41	27	68	31	11	42	45	32	77	14	7	21
	DISEASES OF ORGANS OF GENERATION.															
	Ovarian Disease,	.	32	32	.	9	9	.	10	10	.	9	9	.	4	4
	Diseases of Uterus and Vagina.	.	57	57	.	9	9	.	18	18	.	25	25	.	5	5
	Disorders of Menstruation,	.	8	8	.	2	2	.	3	3	.	3	3	.	.	.
	Pelvic Abscess,	4	14	18	.	1	1	1	4	5	3	8	11	.	1	1
	Perineal Abscess,	1	.	1	.	.	.	1	.	1	.	.	.	.	.	.
	Diseases of Testes, Penis, Scrotum, &c.	4	.	4	1	.	1	2	.	2	1	.	1	.	.	.
	DISEASES OF PARTURITION.															
	Abortion, Miscarriage,	.	15	15	.	5	5	.	3	3	.	5	5	.	2	2
	Puerperal Mania,	.	5	5	.	1	1	.	.	.	.	4	4	.	.	.
	Puerperal Convulsions,	.	34	34	.	5	5	.	6	6	.	18	18	.	5	5
	Placenta prævia, Flooding,	.	107	107	.	38	38	.	26	26	.	31	31	.	12	12
	Phlegmasia Dolens,	.	9	9	.	1	1	.	.	.	.	8	8	.	.	.
	Other and undefined Accidents of Childbirth.	.	221	221	.	37	37	.	53	53	.	83	83	.	48	48
	DISEASES OF ORGANS OF LOCOMOTION.															
	Caries, Necrosis,	40	39	79	12	11	23	7	6	13	15	21	36	6	1	7
	Arthritis, Ostitis, Periostitis.	34	40	74	10	12	22	7	7	14	14	13	27	3	8	11
	Other and undefined Diseases of Organs of Locomotion.	37	22	59	6	7	13	12	3	15	14	8	22	5	4	9

DEATHS from different Causes registered in IRELAND, and in each of the FOUR PROVINCES, in the Year 1899—*continued.*

Class.	CAUSES OF DEATH.	IRELAND.			LEINSTER.			MUNSTER.			ULSTER.			CONNAUGHT.		
		Males.	Fem.	Total.	Males.	Fem.	Total.	Males.	Fem.	Total.	Males.	Fem.	Total.	Males.	Fem.	Total.
VI.—*con.*	DISEASES OF INTEGUMENTARY SYSTEM.															
	Carbuncle,	6	4	10	5	.	5	.	1	1	1	3	4	.	.	.
	Phlegmon, Cellulitis,	25	17	42	6	5	11	7	.	7	8	10	18	4	2	6
	Lupus,	6	10	16	2	3	5	1	1	2	3	4	7	.	2	2
	Ulcer, Bedsore,	21	26	47	10	6	16	4	2	6	6	13	19	1	5	6
	Eczema,	11	8	19	3	2	5	.	3	3	5	3	8	3	.	3
	Pemphigus,	1	.	1	1	.	1	.	.	.	.	.	.	.	.	.
	Other and undefined Diseases of Integumentary System.	14	3	17	4	.	4	2	2	4	6	1	7	2	.	2
VII.	ACCIDENT OR NEGLIGENCE.															
	In Mines and Quarries,	10	1	11	1	.	1	1	1	2	8	.	8	.	.	.
	Vehicles and Horses,	141	23	164	47	11	58	37	2	39	51	7	58	6	3	9
	Ships, Boats, and Docks (not Drowning).	12	.	12	3	.	3	4	.	4	5	.	5	.	.	.
	Building Operations,	7	.	7	2	.	2	4	.	4	1	.	1	.	.	.
	Machinery,	8	2	10	2	.	2	1	2	3	4	.	4	1	.	1
	Weapons & Implements,	34	7	41	13	3	16	7	2	9	10	2	12	4	.	4
	Burns and Scalds,	195	252	447	53	86	139	47	48	95	73	87	160	22	31	53
	Poison, Pois. Vapours,	34	21	55	10	4	14	7	3	10	16	12	28	1	2	3
	Drowning,	305	38	343	91	15	106	83	8	91	103	11	114	28	4	32
	Suffocation,	74	45	119	13	10	23	11	5	16	48	29	77	2	1	3
	Falls,	168	114	282	62	28	90	34	25	59	57	56	113	15	5	20
	Weather Agencies,	52	13	65	11	4	15	19	4	23	16	4	20	6	1	7
	Otherwise, or not stated,	254	86	340	82	26	108	63	17	80	90	36	126	19	7	26
	Homicide,	22	14	36	4	3	7	8	4	12	9	5	14	1	2	3
	Suicide	100	28	128	32	10	42	21	4	25	43	12	55	4	2	6
	Execution,	3	.	3	1	.	1	.	.	.	2	.	2	.	.	.
VIII.	ILL-DEFINED AND NOT SPECIFIED CAUSES.															
	Dropsy,	48	109	157	13	35	48	10	24	34	18	29	47	7	21	28
	Debility, Atrophy, Inanition.	2,257	2,235	4,492	509	549	1,058	564	549	1,113	845	800	1,645	339	337	676
	Mortification,	.	3	3	.	1	1	.	1	1	.	.	.	.	1	1
	Tumour,	10	9	19	4	6	10	3	3	6	3	.	3	.	.	.
	Abscess,	15	17	32	6	5	11	1	2	3	8	8	16	.	2	2
	Hæmorrhage,	11	13	24	2	5	7	.	3	3	8	2	10	1	3	4
	Sudden Deaths (cause unascertained).	13	13	26	.	2	2	8	6	14	1	.	1	4	5	9
	Other ill-defined and not specified causes.	85	86	171	14	22	36	30	34	64	24	19	43	17	11	28

TOTAL NUMBER OF DEATHS.—NUMBER of PERSONS who died (1), in INFIRMARIES and GENERAL
OWN HOMES, &c.; NUMBER of DEATHS from the PRINCIPAL CAUSES; and
REGISTRARS' DISTRICTS

	PROVINCES AND COUNTIES.	TOTAL NUMBER of DEATHS.	NUMBER OF PERSONS WHO DIED				CAUSES OF												
							SPECIAL FEBRILE OR ZYMOTIC DISEASES.												
			In Infirmaries and General and Special Hospitals.	In Public Lunatic Asylums	In Workhouses and Workhouse Hospitals.	At their own Homes, &c.	Small Pox.	Measles.	Scarlet Fever.	Typhus.	Influenza.	Whooping-cough.	Diphtheria.	Simple continued & ill-defined Fever.	Enteric Fever.	Simple Cholera.	Diarrhœa and Dysentery.	Puerperal Fever.	Other Zymotic Diseases.
	IRELAND,	79,699	3,064	1,127	9,657	65,851	1	1,532	205	117	1,716	988	379	73	890	243	2,060	210	46
No.	PROVINCES.																		
I.	LEINSTER,	23,338	2,122	300	3,306	17,610	.	745	73	24	525	325	138	13	275	59	718	41	17
II.	MUNSTER,	17,991	457	349	2,899	14,286	.	458	44	55	258	217	35	17	123	80	461	47	73
III.	ULSTER,	29,353	430	330	2,657	25,936	1	297	76	12	622	349	185	20	438	99	819	85	15
IV.	CONNAUGHT,	9,017	55	148	795	8,019	.	32	12	26	311	97	21	23	54	5	62	37	44
	I.—PROVINCE																		
1	CARLOW,	698	17	18	78	585	.	11	.	1	10	44	4	1	7	1	11	.	6
2	DUBLIN,	11,806	1,991	149	1,807	7,859	.	657	58	5	261	157	68	3	190	48	543	18	10
3	KILDARE,	1,057	1	.	187	869	.	9	1	1	27	17	14	.	10	1	21	2	5
4	KILKENNY,	1,319	35	29	213	1,042	.	7	.	4	26	22	19	3	12	2	25	1	4
5	KING'S,	884	7	.	108	769	.	8	1	1	25	8	3	2	7	.	15	1	6
6	LONGFORD,	725	7	.	108	610	.	1	.	1	21	1	.	.	6	1	3	1	3
7	LOUTH,	1,113	7	.	161	945	.	18	2	1	30	11	3	2	12	1	19	7	8
8	MEATH,	1,055	8	.	150	897	.	1	4	1	38	8	2	.	4	.	8	3	5
9	QUEEN'S,	986	23	26	78	859	.	24	.	.	17	23	3	1	8	.	6	2	11
10	WESTMEATH,	997	10	45	121	821	.	.	2	1	9	.	4	.	9	1	8	1	4
11	WEXFORD,	1,719	6	33	226	1,454	.	.	.	6	32	17	2	1	2	3	36	3	5
12	WICKLOW,	979	10	.	69	900	.	9	5	2	29	17	16	.	8	1	23	2	6
	II.—PROVINCE																		
13	CLARE,	1,694	24	13	248	1,409	.	25	2	4	11	18	3	3	7	2	33	1	8
14	CORK,	7,030	282	142	1,142	5,464	.	124	8	21	114	71	15	7	47	46	225	24	23
15	KERRY,	2,320	21	36	331	1,932	.	165	3	19	38	37	6	2	8	12	26	8	11
16	LIMERICK,	2,522	74	68	472	1,908	.	52	8	2	27	27	5	3	27	13	69	4	11
17	TIPPERARY,	2,657	20	59	423	2,155	.	19	4	3	35	35	4	2	23	5	61	6	12
18	WATERFORD,	1,768	36	31	283	1,418	.	73	19	6	33	29	2	.	11	2	47	4	11
	III.—PROVINCE																		
19	ANTRIM,	9,982	284	79	1,468	8,151	1	156	25	1	114	210	85	6	285	64	399	22	45
20	ARMAGH,	2,480	10	26	255	2,189	.	31	3	4	58	15	10	2	19		54	9	21
21	CAVAN,	1,472	7	.	123	1,342	.	9	1	1	46	7	6	2	9	2	12	5	5
22	DONEGAL,	2,512	9	35	122	2,346	.	2	10	3	100	13	8	3	17	1	33	15	14
23	DOWN,	5,366	51	49	172	5,094	.	41	26	.	133	70	46	3	65	18	195	20	29
24	FERMANAGH,	1,095	14	.	94	987	.	3	.	1	38	9	4	.	3	1	9	2	6
25	LONDONDERRY,	2,630	26	35	140	2,429	.	34	5	.	56	4	13	2	13	4	69	3	11
26	MONAGHAN,	1,251	9	34	94	1,114	.	6	2	.	18	7	6	.	13	2	12	3	6
27	TYRONE,	2,565	20	72	189	2,284	.	15	4	2	59	14	7	2	14	3	36	6	15
	IV.—PROVINCE																		
28	GALWAY,	2,755	18	65	300	2,372	.	5	2	5	70	21	4	5	15	2	19	11	13
29	LEITRIM,	919	4	.	78	837	.	6	.	.	41	13	.	.	8	.	3	3	4
30	MAYO,	2,617	10	30	196	2,381	.	19	1	6	109	57	4	10	7	.	18	14	15
31	ROSCOMMON,	1,403	5	4	122	1,272	.	1	6	3	38	3	10	3	12	3	4	8	4
32	SLIGO,	1,323	18	49	99	1,157	.	1	3	12	53	3	3	5	12	.	18	1	6

nd SPECIAL HOSPITALS; (2), in PUBLIC LUNATIC ASYLUMS; (3), in WORKHOUSES; and (4), at their
UMBER of INQUESTS in the PROVINCES, COUNTIES, and SUPERINTENDENT
ı IRELAND in 1899.

DEATH.																			
CONSTITUTIONAL DISEASES.						LOCAL DISEASES.							VIOLENCE.						
						DISEASES OF													
Cancer.	Tabes Mesenterica.	Tubercular Meningitis.	Phthisis.	Other Forms of Tuberculosis, Scrofula.	*Other Constitutional Diseases.*	Nervous System	Circulatory System.	Respiratory System.	Digestive System.	Urinary System.	Parturition.	*Other Local Diseases.*	Accidental	Homicidal.	Suicidal.	Execution.	ALL OTHER CAUSES.	NUMBER OF INQUESTS (as returned by the Registrars).	PROVINCES AND COUNTIES.
,654	1,047	1,242	9,480	1,043	1,046	6,762	6,743	12,259	3,909	1,593	391	616	1,896	36	128	3	19,994	2,519	IRELAND.
																			PROVINCES.
809	427	418	2,708	353	310	2,224	2,035	3,638	1,091	458	87	168	577	7	42	1	4,879	775	LEINSTER.
503	181	258	2,275	185	193	1,355	1,590	2,720	837	301	88	138	435	12	25	.	5,022	531	MUNSTER.
,118	399	490	3,441	430	424	2,437	2,586	4,750	1,609	687	149	247	726	14	55	2	6,635	1,090	ULSTER.
224	40	76	1,056	75	119	746	532	1,151	372	147	67	63	158	3	6	.	3,458	123	CONNAUGHT.
F LEINSTER.																			
40	8	13	69	.	17	84	93	63	28	9	6	4	22	.	2	.	144	19	CARLOW.
395	314	284	1,417	224	132	1,163	894	2,241	549	236	28	89	282	4	20	.	1,423	381	DUBLIN.
48	15	16	122	14	20	87	127	122	51	26	4	7	38	.	2	.	247	32	KILDARE.
37	9	7	144	13	10	100	101	199	54	26	4	12	28	.	.	1	449	8	KILKENNY.
32	8	9	98	14	16	80	95	76	35	12	4	6	21	.	5	.	296	42	KING'S.
23	7	3	76	5	10	53	45	82	43	7	10	3	15	.	1	.	304	18	LONGFORD.
30	6	24	143	13	15	125	91	135	54	19	4	9	37	.	2	.	292	47	LOUTH.
54	11	7	119	10	13	107	125	128	40	21	4	7	20	.	2	.	312	73	MEATH.
24	10	9	98	8	11	73	77	104	40	26	3	4	21	1	4	.	378	48	QUEEN'S.
29	7	8	102	20	23	208	105	129	71	23	5	5	22	1	.	.	300	25	WESTMEATH
61	28	27	224	20	26	158	201	239	80	33	10	9	41	.	3	.	452	57	WEXFORD.
36	4	11	96	12	17	86	81	120	46	20	5	13	30	1	1	.	282	25	WICKLOW.
OF MUNSTER.																			
45	6	14	210	11	18	142	100	226	94	28	10	16	32	.	7	.	618	54	CLARE.
231	77	112	955	68	74	462	715	1,133	296	103	37	53	189	6	8	.	1,784	232	CORK.
42	22	38	304	19	14	157	129	358	123	23	12	16	50	3	2	.	673	74	KERRY.
65	24	41	312	31	32	226	248	417	106	58	10	29	51	2	5	.	617	56	LIMERICK.
65	23	27	301	38	45	186	224	366	141	54	14	19	66	.	2	.	877	44	TIPPERARY.
55	29	26	193	18	10	182	174	220	77	35	5	5	47	1	1	.	453	71	WATERFORD.
OF ULSTER.																			
301	200	206	1,346	177	98	880	872	1,784	464	219	50	81	286	3	18	.	1,584	517	ANTRIM.
121	29	41	278	28	41	225	232	394	135	66	15	14	50	1		2	575	58	ARMAGH.
55	14	17	129	13	23	93	130	217	107	36	10	13	23	1	2	.	483	27	CAVAN.
103	16	15	221	30	45	188	197	379	143	57	18	21	50	.	4	.	806	38	DONEGAL.
209	87	87	661	72	78	433	487	898	301	128	29	46	145	2	15	.	1,042	232	DOWN.
50	4	18	103	10	27	72	78	188	64	23	.	4	20	1	3	.	404	32	FERMANAGH.
120	14	55	277	52	50	228	224	407	155	53	15	27	69	1	3	.	666	109	LONDONDERRY.
53	9	13	141	12	29	105	113	182	87	40	5	12	18	1	3	.	383	17	MONAGHAN.
106	26	38	235	36	33	213	253	351	153	65	7	29	65	4	4	.	722	60	TYRONE.
OF CONNAUGHT.																			
72	11	31	296	15	28	263	179	374	105	40	19	23	50	1	2	.	1,074	53	GALWAY.
24	4	4	103	8	18	71	61	139	42	19	6	8	17	.	1	.	316	14	LEITRIM.
51	9	15	283	23	47	241	104	329	115	43	21	11	47	1	2	.	1,015	12	MAYO.
43	7	8	210	15	15	70	102	170	63	25	15	10	17	1	1	.	536	22	ROSCOMMON
34	9	18	164	14	11	101	86	139	47	20	6	11	27	.	.	.	517	22	SLIGO.

TOTAL NUMBER OF DEATHS.—NUMBER of PERSONS who died (1), in INFIRMARIES and GENERAL OWN HOMES, &c.; NUMBER of DEATHS from the PRINCIPAL CAUSES; and REGISTRARS' DISTRICTS

SUPERINTENDENT REGISTRARS' DISTRICTS OF

SUPERINTENDENT REGISTRARS' DISTRICTS OR POOR LAW UNIONS.	TOTAL NUMBER of DEATHS.	NUMBER OF PERSONS WHO DIED				CAUSES OF											
						SPECIAL FEBRILE OR ZYMOTIC DISEASES.											
		In Infirmaries and General and Special Hospitals.	In Public Lunatic Asylums	In Workhouses and Workhouse Hospitals.	At their own Homes, &c.	Small Pox.	Measles.	Scarlatina.	Typhus.	Influenza.	Whooping-cough.	Diphtheria.	Simple continued & ill-defined Fever.	Enteric Fever.	Simple Cholera.	Diarrhœa and Dysentery.	Puerperal Fever.	[illegible]
ABBEYLEIX,	288	.	.	37	251	.	10	.	.	2	3	.	1	3	.	1	.	.
ANTRIM,	514	.	4	29	481	.	.	2	.	22	3	8	1	10	2	5	2	1
ARDEE,	215	.	.	29	186	.	.	.	.	4	1	.	.	4	1	1	1	.
ARMAGH,	922	10	26	55	831	.	1	.	.	17	4	3	1	7	3	16	3	3
ATHLONE,	367	.	.	56	311	.	.	2	3	2	.	.	.	1	.	3	1	1
ATHY,	388	.	.	62	326	.	6	.	1	4	3	2	.	3	1	9	.	1
BAILIEBOROUGH,	253	.	.	22	231	.	1	.	.	4	.	3	.	.	1	1	.	3
BALLINA,	257	.	.	42	215	.	.	.	1	9	8	.	.	1	.	.	2	4
BALLINASLOE,	345	.	65	37	243	.	1	1	.	3	1	.	.	4	.	7	.	3
BALLINROBE,	319	.	.	27	292	.	.	.	.	7	17	.	1	.	.	3	3	1
BALLYCASTLE,	191	.	.	29	162	.	.	.	.	4	.	.	.	1	.	4	.	.
BALLYMAHON,	210	.	.	28	182	.	.	.	.	3	.	.	.	2	1	1	.	2
BALLYMENA,	969	7	.	67	885	.	13	.	.	17	1	17	.	12	2	22	3	5
BALLYMONEY,	442	.	.	29	413	.	.	1	.	14	6	5	.	2	1	8	.	4
BALLYSHANNON	338	6	.	14	318	.	1	.	1	13	10	.	.	4	.	.	.	2
BALLYVAGHAN,	71	.	.	25	46	.	.	.	.	.	.	.	.	.	.	3	.	1
BALROTHERY,	297	.	.	36	261	.	2	2	.	5	.	1	.	2	.	5	2	2
BALTINGLASS,	297	.	.	30	267	.	3	.	1	10	21	7	.	2	1	3	.	4
BANBRIDGE,	824	.	.	64	760	.	13	3	.	29	2	6	1	15	1	29	2	6
BANDON,	303	.	.	34	269	.	1	1	4	6	.	.	1	2	6	4	4	1
BANTRY,	163	.	.	16	147	.	.	.	.	4	1	.	.	.	1	3	2	.
BAWNBOY,	234	.	.	10	224	.	8	.	.	6	.	.	.	4	.	.	2	1
BELFAST,	8,306	294	75	1,235	6,702	.	152	25	1	53	230	74	6	280	71	426	20	40
BELMULLET,	188	.	.	18	170	.	2	.	1	16	.	.	1	1	.	.	.	1
BORRISOKANE,	114	.	.	17	97	.	.	.	.	.	.	.	.	.	.	3	.	.
BOYLE,	455	.	.	44	411	.	.	1	.	11	.	3	.	6	.	1	1	.
CAHERSIVEEN,	202	1	.	36	165	.	4	.	.	1	.	.	.	2	.	3	.	.
CALLAN,	246	.	.	43	203	.	.	.	2	9	.	.	2	4	.	7	.	1
CARLOW,	636	17	18	78	523	.	8	.	1	6	30	3	1	6	1	11	1	4
CARRICKMACROSS,	216	.	.	13	203	.	.	1	.	1	2	.	.	10	.	3	1	.
CARRICK-ON-SHANNON,	271	4	.	29	238	.	.	.	.	5	.	.	.	1	.	.	1	1
CARRICK-ON-SUIR,	341	5	.	50	286	.	8	.	1	6	5	.	1	.	1	7	.	.
CASHEL,	310	14	.	49	247	.	2	1	1	5	2	1	.	2	1	11	.	3
CASTLEBAR,	395	10	30	14	341	.	.	.	1	12	18	.	2	1	.	2	4	1
CASTLEBLAYNEY,	448	.	.	34	414	.	4	.	.	9	1	4	.	.	1	4	2	4
CASTLECOMER,	162	.	.	29	133	.	.	.	.	.	2	.	.	3	1	2	.	.
CASTLEDERG,	174	.	.	17	157	.	.	.	.	4	.	1	.	.	.	1	.	1
CASTLEREAGH,	385	.	.	22	363	.	1	.	1	11	2	6	3	3	2	1	5	4
CASTLETOWN,	148	.	.	17	131	.	.	.	.	6	1	.	2	.	.	5	1	3
CAVAN,	589	7	.	69	513	.	2	1	.	22	2	2	1	8	.	5	3	1
CELBRIDGE,	212	.	.	51	161	.	2	.	.	10	.	4	.	2	.	6	.	3
CLAREMORRIS,	327	.	.	23	304	.	3	1	2	5	2	.	2	.	.	5	.	2
CLIFDEN,	223	.	.	22	201	.	.	.	.	5	3	.	1	.	.	.	2	1
CLOGHEEN,	199	.	.	34	165	.	.	.	.	.	2	.	.	2	.	4	.	1
CLOGHER	239	1	.	17	221	.	.	.	.	6	.	.	.	1	.	4	.	1
CLONAKILTY,	273	.	.	32	241	.	.	.	2	1	1	.	.	1	1	4		1
CLONES,	231	1	.	15	215	.	1	.	.	6	6	.	.	1	.	2	.	.

and SPECIAL HOSPITALS; (2), in PUBLIC LUNATIC ASYLUMS; (3), in WORKHOUSES, and (4), at their NUMBER of INQUESTS in the PROVINCES, COUNTIES, and SUPERINTENDENT in IRELAND in 1899—*continued.*

POOR LAW UNIONS ARRANGED ALPHABETICALLY.

DEATH.																			
CONSTITUTIONAL DISEASES.						LOCAL DISEASES.							VIOLENCE.						
						DISEASES OF													
Cancer.	Tabes Mesenterica.	Tubercular Meningitis.	Phthisis.	Other forms of Tuberculosis, Scrofula.	*Other Constitutional Diseases.*	Nervous System.	Circulatory System.	Respiratory System.	Digestive System.	Urinary System.	Parturition.	*Other Local Diseases.*	Accidental.	Homicidal.	Suicidal.	Execution.	ALL OTHER CAUSES.	NUMBER OF INQUESTS.	SUPERINTENDENT REGISTRARS' DISTRICTS OR POOR LAW UNIONS.
5	4	3	25	1	2	20	22	26	16	5	.	1	4	.	.	.	133	12	ABBEYLEIX
19	8	10	57	9	8	52	48	65	28	9	1	5	9	2	2	.	127	19	ANTRIM.
8	1	1	19	1	2	29	18	21	10	8	.	3	6	.	.	.	76	12	ARDEE.
35	7	12	107	10	13	96	95	141	48	24	5	8	18	.	1	2	242	19	ARMAGH.
10	2	4	29	6	6	38	40	52	22	8	.	.	9	.	1	.	126	12	ATHLONE.
21	7	2	41	10	11	27	41	50	20	10	3	2	12	.	3	.	97	17	ATHY.
8	1	4	17	2	1	18	25	43	23	4	2	1	3	.	.	.	88	3	BAILIEBOROUGH.
5	1	4	34	4	3	17	17	38	8	6	2	.	4	.	.	.	89	.	BALLINA.
9	4	6	55	2	5	44	22	37	12	10	2	3	3	.	.	.	112	8	BALLINASLOE.
11	4	4	30	2	9	24	7	48	17	5	2	2	4	.	.	.	118	2	BALLINROBE.
14	.	1	16	2	.	17	24	21	10	6	1	1	9	.	.	.	60	12	BALLYCASTLE.
7	1	1	16	1	3	10	15	30	15	4	4	2	4	.	.	.	88	4	BALLYMAHON.
33	7	14	114	10	13	106	87	149	59	19	6	5	19	.	1	.	225	27	BALLYMENA.
24	5	4	51	1	9	40	36	51	30	14	3	4	18	.	2	.	109	17	BALLYMONEY.
4	1	3	42	4	6	21	22	39	23	9	1	3	10	.	.	.	119	8	BALLYSHANNON.
.	1	1	10	.	1	5	1	2	7	2	.	.	1	.	1	.	35	3	BALLYVAGHAN.
8	2	11	37	.	4	29	48	24	7	7	2	4	9	.	1	.	83	11	BALROTHERY.
17	3	3	23	3	4	14	32	42	7	3	2	6	10	.	.	.	76	3	BALTINGLASS.
29	6	13	83	5	10	77	98	106	50	21	4	7	23	.	4	.	181	31	BANBRIDGE.
17	5	9	40	3	6	28	28	37	19	4	2	3	4	.	1	.	67	4	BANDON.
6	1	1	24	.	2	6	10	29	6	4	3	3	4	1	.	.	52	5	BANTRY.
10	2	3	17	2	2	11	18	55	14	2	3	3	3	.	.	.	68	3	BAWNBOY.
202	223	192	1,156	144	83	655	663	1,709	372	173	42	71	219	.	16	.	1,008	464	BELFAST.
3	1	.	8	2	1	44	4	13	6	.	.	.	3	.	.	.	81	.	BELMULLET.
1	3	.	8	1	4	9	8	17	13	2	1	2	4	.	.	.	38	4	BORRISOKANE.
13	2	2	76	.	5	21	30	49	24	8	4	6	3	.	.	.	189	3	BOYLE.
3	.	1	19	.	1	14	11	24	10	.	.	2	9	.	.	.	98	8	CAHERSIVEEN.
6	5	3	19	3	4	14	10	22	14	4	3	4	5	.	.	.	105	1	CALLAN.
33	7	12	66	.	18	80	79	56	21	10	5	1	20	.	3	.	153	20	CARLOW.
5	1	3	25	.	4	16	9	39	6	4	.	1	2	.	1	.	82	3	CARRICKMACROSS.
19	2	.	36	3	6	24	27	34	7	3	3	4	9	.	.	.	93	5	CAR.-ON-SHANNON.
17	3	2	39	6	4	28	20	47	16	10	1	.	13	.	1	.	105	14	CARRICK-ON-SUIR.
6	3	2	36	5	7	23	36	47	17	8	3	2	7	.	.	.	79	3	CASHEL.
8	.	1	44	3	14	36	13	48	13	15	3	2	10	1	1	.	142	2	CASTLEBAR.
27	5	6	38	6	12	29	40	60	29	18	2	2	7	.	.	.	138	10	CASTLEBLAYNEY.
5	2	2	16	.	2	11	19	31	6	1	1	2	6	.	.	.	50	1	CASTLECOMER.
5	.	3	26	3	3	13	15	26	6	3	.	.	.	.	1	.	63	2	CASTLEDERG.
6	.	1	60	2	4	16	34	42	19	5	4	3	5	.	.	.	145	5	CASTLEREAGH.
3	1	2	17	.	.	14	8	26	7	1	.	1	3	.	1	.	47	8	CASTLETOWN.
18	9	5	49	4	12	43	52	86	43	21	4	7	10	.	1	.	178	10	CAVAN.
6	2	5	20	1	2	21	19	20	15	1	2	3	6	.	.	.	62	4	CELBRIDGE.
10	.	.	44	2	11	22	22	54	27	6	.	.	7	.	.	.	100	2	CLAREMORRIS.
1	1	.	34	.	1	9	12	36	9	1	1	1	3	.	.	.	102	.	CLIFDEN.
8	2	2	18	3	2	12	23	27	4	3	.	1	8	.	.	.	77	4	CLOGHEEN.
11	1	2	31	.	1	24	30	28	14	8	.	4	6	.	1	.	66	10	CLOGHER.
10	2	5	36	.	4	11	18	42	8	.	5	.	7	.	1	.	113	11	CLONAKILTY.
11	.	6	24	2	4	11	17	24	20	8	.	5	5	2	2	.	74	7	CLONES.

TOTAL NUMBER OF DEATHS.—NUMBER of PERSONS who died (1), in INFIRMARIES and GENERAL
OWN HOMES, &c.; NUMBER of DEATHS from the PRINCIPAL CAUSES; and
REGISTRARS' DISTRICTS

SUPERINTENDENT REGISTRARS' DISTRICTS, OR

SUPERINTENDENT REGISTRARS' DISTRICTS OR POOR LAW UNIONS.	TOTAL NUMBER of DEATHS.	NUMBER OF PERSONS WHO DIED				CAUSES OF												
						SPECIAL FEBRILE OR ZYMOTIC DISEASES.												
		In Infirmaries and General and Special Hospitals.	In Public Lunatic Asylums	In Workhouses and Workhouse Hospitals.	At their own Homes, &c.	Small Pox.	Measles.	Scarlatina.	Typhus.	Influenza.	Whooping-cough.	Diphtheria.	Simple continued & ill-defined Fever.	Enteric Fever.	Simple Cholera.	Diarrhœa and Dysentery.	Puerperal Fever.	[illegible]
CLONMEL,	410	.	59	92	259	.	.	.	.	5	.	.	.	5	2	11	2	.
COLERAINE,	556	.	.	32	524	.	3	.	.	11	.	1	.	3	1	12	.	.
COOKSTOWN,	386	.	.	16	370	.	2	1	.	17	3	1	1	.	.	2	.	1
COOTEHILL,	341	.	.	22	319	.	2	.	1	13	.	1	.	.	.	3	.	.
CORK,	2,928	262	142	574	1,930	.	47	3	8	36	37	11	1	20	31	138	7	14
CORROFIN,	72	.	.	12	60	.	.	1	.	1	.	.	.	.	.	.	.	.
CROOM,	173	.	.	28	145	.	3	.	.	10	3	.	.	3	.	1	.	1
DELVIN,	109	.	.	1	93		.	.	.	1	.	.	.	2	.	1	.	.
DINGLE,	284	.	.	32	252	.	21	.	5	11	22	.	.	1	.	5	1	.
DONEGAL,	283	.	.	10	273	.	.	.	.	20	4	.	.	.	.	5	.	1
DOWNPATRICK,	782	7	49	39	687	.	2	2	.	37	9	1	.	1	.	17	3	1
DROGHEDA,	452	.	.	80	372	.	4	.	2	10	.	.	1	3	.	5	3	1
DROMORE, WEST,	155	.	.	13	142	.	.	.	.	8	1	1	1	.	.	.	.	1
DUBLIN, NORTH,	4,552	615	134	814	2,980	.	241	14	1	89	53	32	2	74	19	221	6	6
DUBLIN, SOUTH,	6,047	1,325	13	863	3,846	.	391	35	4	135	103	30	1	109	27	282		8
DUNDALK,	559	7	.	52	500	.	14	2	.	18	10	3	1	5	.	13	3	6
DUNFANAGHY,	212	.	.	1	211	.	.	1	.	4	1	.	.	2	.	2	1	.
DUNGANNON,	577	.	.	37	540	.	.	1	1	15	3	3	.	7	.	11	.	1
DUNGARVAN,	316	.	.	52	264	.	4	.	3	2	2	1	.	2	1	14	1	1
DUNMANWAY,	177	.	.	19	158	.	1	.	1	1	1	.	.	3	.	3	1	.
DUNSHAUGHLIN,	140	.	.	25	115	.	.	3	.	9	2	1		.	.	2	.	1
EDENDERRY,	227	.	.	20	207	.	.	1	.	7	2	.	.	1	.	3	1	.
ENNIS,	313	24	13	73	203	.	3	.	.	2	.	3	3	2	.	3	.	.
ENNISCORTHY,	466	.	28	40	398	.	.	.	2	15	.	.	.	.	.	11	.	1
ENNISKILLEN,	538	14	.	51	473	.	3	.	.	22	9	.	.	3	.	7	1	1
ENNISTIMON,	262	.	.	37	225	.	3	1	2	.	.	.	.	.	.	3	.	1
FERMOY,	374	.	.	47	327	.	1	4	.	6	2	.	.	1	.	14	1	.
GALWAY,	598	18	.	81	499	.	1	1	2	20	1	1	2	2	.	6	.	1
GLENNAMADDY,	194	.	.	15	179	.	.	.	.	.	1	.	1	1	.	.	1	1
GLENTIES,	411	.	.	27	384	.	.	.	2	18	.	.	1	4	.	5	7	1
GOREY,	262	.	.	42	220	.	.	.	1	3	.	1	.	1	2	3	1	1
GORT,	182	.	.	28	154	.	.	.	.	4	.	1	.	1	1	1	.	.
GRANARD,	349	.	.	38	311	.	1	.	.	4	.	.	.	2	1	2	.	1
INISHOWEN,	437	.	.	23	414	.	.	5	1	30	4	4	.	5	1	7	2	1
IRVINESTOWN,	201	.	.	20	181	.	.	.	1	1	.	1	.	2	1	1	1	.
KANTURK,	369	.	.	39	330	.	37	.	.	7	1	1	.	5	.	7	.	1
KELLS,	210	.	.	40	170	.	1	.	.	14	.	.	.	1	.	2	2	1
KENMARE,	139	.	.	14	125	.	3	.	.	4	.	.	.	.	.	.	1	.
KILKEEL,	326	.	.	23	303	.	.	6	.	7	.	3	.	.	.	1	5	2
KILKENNY,	437	35	29	71	302	.	4	.	.	8	.	19	1	1	.	14	.	1
KILLADYSERT,	148	.	.	14	134	.	5	.	1	.	.	.	.	.	.	3	.	.
KILLALA,	91	.	.	12	79	.	.	.	1	8	.	2	.	2	.	.	2	1
KILLARNEY,	593	.	36	96	461	.	72	2	1	10	2	1	.	.	2	8	.	4
KILMACTHOMAS,	108	.	.	18	90	.	1	.	.	.	6	.	.	1	.	.	.	.

and SPECIAL HOSPITALS; (2), in PUBLIC LUNATIC ASYLUMS; (3), in WORKHOUSES; and (4), at their NUMBER of INQUESTS in the PROVINCES, COUNTIES, and SUPERINTENDENT n IRELAND in 1899—*continued.*

POOR LAW UNIONS ARRANGED ALPHABETICALLY.

DEATH.

Constitutional Diseases.						Local Diseases.							Violence				All other Causes.	Number of Inquests.	Superintendent Registrars' Districts or Poor Law Unions.
						Diseases of													
Cancer.	Tabes Mesenterica	Tubercular Meningitis.	Phthisis.	Other forms of Tuberculosis, Scrofula.	Other Constitutional Diseases.	Nervous System	Circulatory System.	Respiratory System.	Digestive System.	Urinary System	Parturition.	Other Local Diseases.	Accidental.	Homicidal.	Suicidal.	Execution.			
6	2	6	63	8	5	51	42	90	21	6	.	2	11	.	.	.	71	5	Clonmel.
28	1	12	55	4	6	47	60	76	44	16	1	8	16	1	1	.	148	16	Coleraine.
16	7	2	30	4	5	35	55	55	23	9	3	7	14	.	.	.	93	7	Cookstown.
16	2	2	36	.	6	19	40	50	24	11	2	8	4	1	1	.	103	5	Cootehill.
97	38	60	474	40	28	196	370	482	102	48	13	24	98	2	.	.	503	103	Cork.
4	.	1	6	1	1	8	4	8	3	1	1	1	2	.	1	.	28	2	Corrofin
6	2	1	19	1	4	14	16	19	8	5	.	3	2	.	1	.	51	1	Croom.
2	.	1	10	3	4	10	8	20	14	5	.	.	2	.	.	.	26	1	Delvin.
8	2	5	32	4	1	23	21	56	7	2	3	1	2	.	2	.	49	7	Dingle.
13	.	1	24	1	3	21	17	43	18	7	2	1	3	.	.	.	99	3	Donegal.
39	7	15	93	8	13	62	89	99	39	21	3	5	25	2	.	.	187	34	Downpatrick.
8	1	7	71	10	4	55	39	47	16	1	1	2	16	.	1	.	142	43	Drogheda.
7	.	3	20	4	2	10	7	8	6	5	.	2	4	.	.	.	64	1	Dromore, West.
137	158	131	520	85	48	487	306	929	214	92	12	29	113	2	9	.	485	157	Dublin, North.
204	130	128	767	129	57	551	466	1,149	278	117	12	41	138	2	9	.	694	196	Dublin, South.
19	5	16	62	2	9	59	47	80	33	12	3	4	19	.	1	.	113	19	Dundalk.
9	2	.	15	4	4	13	12	42	7	7	4	2	6	.	.	.	74	1	Dunfanaghy.
28	6	7	45	6	7	41	66	94	39	15	2	4	11	.	.	.	158	10	Dungannon.
10	7	3	38	2	1	32	31	23	14	5	3	2	14	1	.	.	98	14	Dungarvan.
5	3	1	17	1	2	8	14	32	8	.	.	1	3	.	.	.	70	3	Dunmanway.
7	.	1	20	2	1	11	9	24	3	3	2	1	3	.	.	.	35	5	Dunshaughlin.
10	3	2	33	1	3	27	26	20	7	4	1	2	6	.	.	.	67	9	Edenderry.
6	1	4	44	2	5	24	22	53	23	10	.	3	6	.	.	.	93	7	Ennis.
15	4	9	45	7	9	50	39	67	29	8	5	2	8	.	2	.	137	13	Enniscorthy.
29	2	10	51	5	18	45	39	80	24	16	.	4	9	.	1	.	159	20	Enniskillen.
13	2	1	26	4	3	19	17	43	5	1	6	4	5	.	1	.	100	6	Ennistimon.
10	2	7	44	2	11	26	41	65	14	6	.	3	16	.	2	.	96	12	Fermoy.
21	2	12	63	5	6	93	42	74	21	9	5	5	11	.	1	.	189	18	Galway.
4	.	1	20	.	3	6	11	34	6	4	1	1	3	.	.	.	95	2	Glennamaddy.
9	.	.	46	1	4	22	31	68	16	4	1	1	6	.	.	.	163	2	Glenties.
13	7	3	34	2	4	20	30	36	15	6	2	2	10	.	.	.	64	4	Gorey.
7	.	.	22	1	2	14	14	32	6	5	1	1	4	.	1	.	64	6	Gort.
13	2	1	34	2	8	28	20	40	23	2	2	2	9	.	.	.	152	5	Granard.
19	3	6	30	5	8	24	35	47	27	9	.	1	11	.	.	.	152	8	Inishowen.
11	2	3	17	3	3	11	13	25	15	4	.	1	6	.	.	.	79	6	Irvinestown.
13	4	5	31	4	2	20	37	71	24	5	.	2	8	.	1	.	83	15	Kanturk.
12	.	1	20	.	5	13	14	33	5	5	1	1	5	.	1	.	72	9	Kells.
2	1	.	21	2	1	12	6	27	7	2	.	.	1	.	.	.	49	1	Kenmare.
14	6	2	40	11	2	27	29	38	23	7	.	2	6	.	.	.	95	9	Kilkeel.
6	3	.	54	5	1	44	20	79	14	13	1	2	8	.	.	1	138	4	Kilkenny.
5	.	1	28	.	.	10	5	15	9	2	1	1	2	.	.	.	60	2	Killadysert.
2	.	2	8	.	.	5	2	17	2	2	4	1	.	.	.	.	30	.	Killala.
5	8	9	90	9	3	39	25	83	49	7	3	6	19	1	.	.	135	23	Killarney.
2	1	1	12	.	.	12	8	14	4	2	.	.	1	.	.	.	43	1	Kilmacthomas.

TOTAL NUMBER OF DEATHS.—NUMBER of PERSONS who died (1), in INFIRMARIES and GENERAL OWN HOMES, &c.; NUMBER of DEATHS from the PRINCIPAL CAUSES; and REGISTRARS' DISTRICTS

SUPERINTENDENT REGISTRARS' DISTRICTS, OR

SUPERINTENDENT REGISTRARS' DISTRICTS OR POOR LAW UNIONS.	TOTAL NUMBER of DEATHS.	NUMBER OF PERSONS WHO DIED				CAUSES OF											
						SPECIAL FEBRILE OR ZYMOTIC DISEASES.											
		In Infirmaries and General and Special Hospitals.	In Public Lunatic Asylums	In Workhouses and Workhouse Hospitals.	At their own Homes, &c.	Small Pox.	Measles.	Scarlatina.	Typhus.	Influenza.	Whooping-cough.	Diphtheria.	Simple continued & Ill-defined Fever.	Enteric Fever.	Simple Cholera.	Diarrhœa and Dysentery.	Puerperal Fever.	Other Zymotic
KILMALLOCK,	454	.	.	80	374	.	21	.	1	12	11	.	1	3	6	13	3	1
KILRUSH,	437	.	.	48	389	.	6	.	.	2	16	.	.	2	2	14	1	1
KINSALE,	229	.	.	37	192	.	.	.	.	1	.	.	1	1	.	5	.	.
LARNE,	544	.	.	34	510	1	.	2	.	3	3	4	.	8	1	16	2	1
LETTERKENNY,	248	.	35	13	200	.	.	.	.	3	.	1	.	.	.	3	.	1
LIMAVADY,	327	.	.	17	320	.	.	.	.	11	.	.	1	3	.	1	.	.
LIMERICK,	1,226	74	68	263	801	.	5	3	.	4	11	4	1	9	5	28	.	1
LISBURN,	975	15	.	45	915	.	11	1	.	18	7	5	.	12	1	27	1	1
LISMORE,	222	.	.	43	179	.	.	.	.	13	.	.	.	.	.	1	1	.
LISNASKEA,	268	.	.	23	245	.	.	.	.	10	.	3	.	.	.	1	1	4
LISTOWEL,	586	.	.	70	516	.	16	1	5	5	10	.	1	2	2	4	3	1
LONDONDERRY,	1,191	26	35	58	1,072	.	26	3	.	24	4	12	.	6	3	51	2	7
LONGFORD,	351	7	.	42	302	.	.	.	1	14	1	.	.	3	.	1	1	1
LOUGHREA,	271	.	.	34	237	.	.	.	2	9	.	1	.	4	.	1	2	1
LURGAN,	1,061	.	.	114	947	.	21	4	.	42	6	1	2	6	.	29	5	6
MACROOM,	323	.	.	39	284	.	9	.	.	3	6	.	.	4	.	6	1	.
MAGHERAFELT,	672	.	.	33	639	.	5	4	.	14	.	2	1	2	.	4	2	3
MALLOW,	378	.	.	56	322	.	11	.	.	16	6	.	.	3	2	13	.	1
MANORHAMILTON,	299	.	.	15	284	.	.		.	9	10	.	.	2	.	2	2	1
MIDDLETON,	359	.	.	84	275	.	.	.	.	8	7	.	.	1	1	6	1	.
MILLFORD,	253	2	.	13	238	.	.	1	.	3	1	.	.	1	.	6	1	1
MILLSTREET,	187	.	.	25	162	.	17	.	2	1	1	2	.	.	1	1	1	.
MITCHELSTOWN,	205	.	.	27	178	.	2	1	.	3	2	1	.	7	4	3	.	1
MOHILL,	258	.	.	34	224	.	1	.	.	25	.	.	.	.	.	1	.	.
MONAGHAN,	530	8	34	32	456	.	1	1	.	8	.	4	.	2	2	4	.	4
MOUNTBELLEW,	224	.	.	20	204	.	.	.	.	4	.	.	.	.	.	4	3	1
MOUNTMELLICK,	538	23	26	41	448	.	12	.	.	13	20	4	.	3	.	5	1	1
MULLINGAR,	486	10	45	49	382	.	.	.	.	6	.	4	.	5	1	5	.	1
NAAS,	563	1	.	74	488	.	6	.	1	17	10	8	.	7	.	12	3	1
NAVAN,	245	8	.	54	183	.	.	.	.	7	.	.	.	3	.	1	1	
NENAGH,	363	.	.	51	312	.	2	.	1	10	10	1	.	1	.	8	2	1
NEWCASTLE,	348	.	.	42	306	.	17	1	.	.	2	.	1	8	.	15	1	4
NEW ROSS,	450	3	4	63	380	.	.	.	.	8	12	.	.	.	1	3	.	1
NEWRY,	1,031	10	.	86	935	.	13	5	4	18	8	7	.	11	1	25	4	12
NEWTOWNARDS,	796	2	.	46	748	.	2	3	.	8	15	5	.	4	2	23	1	6
OLDCASTLE,	230	.	.	12	218	.	.	.	.	4	.	.	1	.	.	3	.	3
OMAGH,	684	19	72	57	536	.	5	1	.	9	1	.	1	.	3	7	4	1
OUGHTERARD,	226	.	.	11	215	.	.	.	1	6	.	.	1	.	.	.	1	.
PARSONSTOWN,	364	1	.	42	321	.	.	.	.	9	.	2	2	1	.	4	.	4
PORTUMNA,	113	.	.	14	99	.	.	.	.	.	1	.	.	1	.	.	.	1
RATHDOWN,	1,030	51	2	94	883	.	23	7	.	31	1	8	.	5	2	37	4	7
RATHDRUM,	403	10	.	27	366	.	5	5	.	11	.	7	.	4	.	11	1	3
RATHKEALE,	260	.	.	39	221	.	5	1	.	.	2	.	.	2	1	11	.	3
ROSCOMMON,	236	5	4	33	194	.	.	4	.	15	.	3	.	2	1	.	.	.
ROSCREA,	283	.	.	28	255	.	9	1	1	1	7	.	.	.	2	7	.	4
SCARRIFF,	152	.	.	13	139	.	5	.	1	6	.	.	.	.	.	5	.	.

and SPECIAL HOSPITALS; (2), in PUBLIC LUNATIC ASYLUMS; (3), in WORKHOUSES; and (4), at their NUMBER of INQUESTS in the PROVINCES, COUNTIES, and SUPERINTENDENT in IRELAND in 1899—*continued.*

POOR LAW UNIONS ARRANGED ALPHABETICALLY.

DEATH.																			
CONSTITUTIONAL DISEASES.						LOCAL DISEASES.							VIOLENCE.						
						DISEASES OF													
Cancer.	Tabes Mesenterica.	Tubercular Meningitis.	Phthisis.	Other forms of Tuberculosis Scrofula.	Other Constitutional Diseases.	Nervous System.	Circulatory System.	Respiratory System.	Digestive System.	Urinary System.	Parturition.	Other Local Diseases	Accidental.	Homicidal.	Suicidal.	Execution.	ALL OTHER CAUSES.	NUMBER OF INQUESTS.	SUPERINTENDENT REGISTRARS' DISTRICTS OR POOR LAW UNIONS.
14	6	4	36	1	9	32	40	76	31	12	5	8	10	2	1	.	95	14	KILMALLOCK.
8	1	3	52	3	4	45	27	55	14	8	.	2	10	.	2	.	159	19	KILRUSH
12	2	.	30	4	2	22	17	32	11	4	2	1	2	.	1	.	79	3	KINSALE.
22	3	14	78	11	8	60	43	75	29	12	3	1	30	.	1	.	111	35	LARNE.
1	1	4	26	3	6	32	24	43	22	5	2	2	3	.	2	.	64	8	LETTERKENNY.
16	2	4	32	2	5	26	30	49	20	6	1	.	13	.	.	.	115	15	LIMAVADY.
31	15	29	181	18	13	136	154	231	44	25	4	5	21	.	3	.	244	27	LIMERICK.
39	3	10	130	24	10	94	107	147	46	27	5	6	31	1	4	.	211	53	LISBURN.
6	.	1	26	2	4	15	20	36	12	5	1	1	4	.	.	.	74	3	LISMORE.
14	2	3	24	2	4	13	19	29	18	2	.	.	4	.	.	.	115	7	LISNASKEA.
12	8	11	73	3	6	31	48	86	25	7	4	1	14	.	.	.	206	19	LISTOWEL.
54	14	29	141	37	21	116	72	211	62	22	7	10	30	.	3	.	223	58	LONDONDERRY.
11	4	2	44	4	3	25	23	34	21	2	5	1	6	.	1	.	143	10	LONGFORD.
10	1	5	26	2	3	31	17	34	6	6	1	2	7	.	.	.	99	1	LOUGHREA.
54	17	21	132	17	11	97	96	213	47	28	6	6	27	1	2	.	164	25	LURGAN.
6		3	30	4	5	23	21	46	11	2	3	3	4	.	.	.	131	8	MACROOM.
29		11	62	11	19	56	73	86	37	9	7	11	14	.	1	.	209	25	MAGHERAFELT.
7		5	43	6	2	17	26	70	19	11	1	4	3	.	1	.	106	10	MALLOW.
8	1	2	37	2	3	19	16	47	19	6	2	2	3	.	.	.	105	1	MANORHAMILTON.
10	2	7	65	2	3	25	43	27	19	5	.	2	10	.	.	.	115	12	MIDDLETON.
20	1	1	21	3	5	20	27	45	14	8	2	3	4	.	.	.	64	3	MILLFORD.
15	1	1	19	.	1	12	14	34	10	1	.	3	5	.	.	.	45	5	MILLSTREET.
7	1	1	18	3	2	9	17	45	8	2	1	2	2	1	.	.	62	4	MITCHELSTOWN.
3	.	2	22	3	7	20	11	33	11	8	1	2	3	.	1	.	104	2	MONILL.
32	7	6	72	6	12	50	49	73	34	17	3	4	9	.	2	.	138	5	MONAGHAN.
4	2	.	10	.	2	15	20	32	9	3	3	4	5	.	.	.	102	8	MOUNTBELLEW.
17	5	5	58	7	6	45	42	51	21	18	1	2	12	1	1	.	179	23	MOUNTMELLICK.
14	4	3	65	10	10	56	49	61	31	10	4	3	12	1	.	.	131	12	MULLINGAR.
20	5	10	68	4	6	44	75	67	24	13	.	3	23	.	1	.	133	20	NAAS.
10	6	5	23	5	4	34	42	29	15	8	.	3	4	.	.	.	49	15	NAVAN
8	3	3	36	3	5	20	26	38	20	6	4	2	11	.	1	.	141	8	NENAGH.
8	2	4	31	3	1	27	12	52	17	8	2	5	10	.	1	.	121	13	NEWCASTLE.
16	5	7	59	3	4	38	55	61	26	13	.	1	8	.	.	.	129	12	NEW ROSS.
55	11	12	113	13	24	94	103	140	67	26	4	6	22	.	1	.	232	34	NEWRY.
41	9	10	98	11	9	56	65	105	45	21	11	13	22	.	2	.	189	23	NEWTOWNARDS.
7	.	1	24	2	4	23	16	19	13	2	2	3	.	.	1	.	102	5	OLDCASTLE.
8	4	9	93	13	12	56	46	89	47	15	2	10	25	3	.	.	210	20	OMAGH.
3	.	.	28	2	.	23	9	33	11	1	2	4	5	.	.	.	96	1	OUGHTERARD.
14	1	6	41	4	10	32	35	40	15	6	2	5	9	.	2	.	120	19	PARSONSTOWN.
5	2	3	19	.	1	7	15	18	3	.	.	1	3	.	.	.	32	3	PORTUMNA.
52	26	13	104	13	26	115	93	161	55	31	3	19	28	.	1	.	165	24	RATHDOWN.
13	1	9	47	5	7	36	21	50	28	6	3	3	12	.	1	.	114	11	RATHDRUM.
4	1	3	36	4	6	14	19	34	10	8	.	8	8	1	.	.	79	7	RATHKEALE.
11	1	2	29	8	2	9	19	25	6	6	2	.	4	.	.	.	87	9	ROSCOMMON.
5	.	1	27	1	6	16	36	30	10	4	1	3	5	.	3	.	103	5	ROSCREA.
1	.	.	14	.	2	18	9	28	14	3	1	3	3	.	1	.	38	4	SCARRIFF.

TOTAL NUMBER OF DEATHS.—NUMBER of PERSONS who died (1), in INFIRMARIES and GENERAL
OWN HOMES, &c.; NUMBER of DEATHS from the PRINCIPAL CAUSES; and
REGISTRARS' DISTRICTS

SUPERINTENDENT REGISTRARS' DISTRICTS, OR

SUPERINTENDENT REGISTRARS' DISTRICTS OR POOR LAW UNIONS.	TOTAL NUMBER of DEATHS.	NUMBER OF PERSONS WHO DIED				CAUSES OF												
						SPECIAL FEBRILE OR ZYMOTIC DISEASES.												
		In Infirmaries and General and Special Hospitals.	In Public Lunatic Asylums	In Workhouses and Workhouse Hospitals.	At their own Homes, &c.	Small Pox.	Measles.	Scarlatina.	Typhus.	Influenza.	Whooping-cough.	Diphtheria.	Simple continued & Ill-defined Fever.	Enteric Fever.	Simple Cholera.	Diarrhœa and Dysentery.	Puerperal Fever.	Other Zymotic Diseases.
SHILLELAGH,	147	.	.	12	135	.	3	.	.	6	8	.	.	3	.	1	.	.
SKIBBEREEN,	320	.	.	25	295	.	.	.	4	1	1	1	2	1	.	8	2	3
SKULL,	114	.	.	8	106	.	.	.	.	4	.	.	.	.	.	.	1	1
SLIGO,	695	18	49	61	567	.	1	3	11	29	1	.	4	9	.	17	1	6
STRABANE,	590	1	.	45	544	.	8	2	.	10	7	3	.	4	.	10	3	4
STRANORLAR,	228	.	.	21	207	.	2	.	.	8	.	1	2	2	.	5	.	4
STROKESTOWN,	250	.	.	23	227	.	.	1	.	4	.	.	.	2	.	1	2	.
SWINEFORD,	546	.	.	27	519	.	2	.	.	21	7	1	1	2	.	5	2	1
THOMASTOWN,	215	.	.	34	181	.	.	.	2	9	9	.	.	3	.	2	.	1
THURLES,	395	1	.	54	340		3	2	.	2	14	1	1	8	.		.	1
TIPPERARY,	510	.	.	48	462	.	2	2	.	7	1	1	.	6	.	7	2	1
TOBERCURRY,	283	.	.	25	258	.	.	.	1	9	1	.	.	1	.	.	.	.
TRALEE,	572	20	.	83	469	.	49	1	9	7	3	5	1	3	8	6	3	3
TRIM,	217	.	.	19	198	.	.	1	.	1	6	1	.		.	2	.	1
TUAM,	435	.	.	38	397	.	3	.	.	20	15	1	.	3	1	1	2	.
TULLA,	144	.	.	26	118	.	2	.	.	.	.	.	.	3	.	1	.	2
TULLAMORE,	321	6	.	46	269	.	.	.	.	13	5	.	.	5	.	6	.	1
URLINGFORD,	165	.	.	36	129	.	1	.	.	.	3	.	.	.	.	2	.	1
WATERFORD,	1,055	36	31	170	818	.	69	19	3	14	20	1	.	7	1	28	3	7
WESTPORT,	494	.	.	33	461	.	12	.	.	31	5	1	3	.	.	3	1	4
WEXFORD,	616	3	1	81	531	.	.	.	3	8	11	1	1	1	.	19	2	1
YOUGHAL,	265	.	.	63	202	.	.	.	.	13	8	.	.	1	.	6	1	2

and SPECIAL HOSPITALS; (2), in PUBLIC LUNATIC ASYLUMS; (3), in WORKHOUSES; and (4), at their NUMBER of INQUESTS in the PROVINCES, COUNTIES, and SUPERINTENDENT in IRELAND in 1899—*continued.*

POOR LAW UNIONS ARRANGED ALPHABETICALLY.

DEATH.																			
CONSTITUTIONAL DISEASES.						LOCAL DISEASES.							VIOLENCE.						
						DISEASES OF													
Cancer.	Tabes Mesenterica.	Tubercular Meningitis.	Phthisis.	Other forms of Tuberculosis, Scrofula.	*Other Constitutional Diseases.*	Nervous System.	Circulatory System.	Respiratory System.	Digestive System.	Urinary System	Parturition.	*Other Local Diseases.*	Accidental.	Homicidal.	Suicidal.	Execution.	ALL OTHER CAUSES.	NUMBER OF INQUESTS.	SUPERINTENDENT REGISTRARS' DISTRICTS OR POOR LAW UNIONS.
6	.	1	11	.	3	13	13	7	3	1	.	1	2	1	.	.	64	4	SHILLELAGH.
7	4	1	37	1	2	10	13	55	14	4	4	.	8	.	.	.	133	15	SKIBBEREEN.
3	1	3	9	.	1	8	10	13	4	1	1	1	6	1	.	.	46	9	SKULL.
21	8	9	77	8	9	72	53	74	24	9	2	8	16	.	.	.	223	18	SLIGO.
30	11	13	67	14	9	51	54	75	23	18	2	8	11	1	2	.	150	11	STRABANE.
15	1	.	19	4	8	17	11	33	13	5	3	2	4	.	.	.	69	4	STRANORLAR.
8	1	4	37	4	2	14	13	36	15	2	3	1	.	1	.	.	99	3	STROKESTOWN
3	2	2	67	8	5	42	24	72	25	4	4	3	6	.	1	.	236	4	SWINEFORD.
4	2	2	18	.	2	19	16	29	11	6	.	4	3	.	.	.	73	.	THOMASTOWN.
13	4	6	38	4	8	22	25	39	26	8	3	2	9	.	.	.	146	8	THURLES.
17	1	6	62	7	4	29	39	77	17	15	1	2	5	.	.	.	199	8	TIPPERARY.
4	1	5	35	2	.	15	16	36	7	3	3	.	6	.	.	.	138	1	TOBERCURRY.
12	4	13	78	3	3	41	24	83	27	6	2	6	7	2	.	.	161	16	TRALEE.
14	4	.	30	2	3	17	37	15	8	3	.	.	4	.	.	.	68	14	TRIM.
9	2	4	30	4	5	25	20	47	23	4	4	1	7	1	.	.	203	8	TUAM.
4	1	.	17	1	1	10	8	14	16	1	1	2	.	.	.	.	60	4	TULLA.
9	6	1	34	11	4	29	44	28	13	6	1	1	8	.	1	.	95	17	TULLAMORE.
11	.	.	18	2	.	11	11	16	8	1	.	2	6	.	.	.	70	2	URLINGFORD
35	17	20	118	13	7	112	118	131	46	19	1	2	22	.	.	.	222	40	WATERFORD.
9	1	2	48	2	4	51	15	39	17	5	6	3	13	.	.	.	219	2	WESTPORT.
20	12	9	95	9	10	53	89	79	16	8	3	4	16	.	1	.	145	30	WEXFORD.
3	5	2	31	2	.	54	31	39	10	6	1	.	8	.	.	.	72	4	YOUGHAL.

POPULATION in 1891; TOTAL NUMBER of DEATHS in the YEAR 1899—NUMBER of PERSONS who died (3), in WORKHOUSES; and (4), at their OWN HOMES, &c.; NUMBER of DEATHS from the and the respective REGISTRARS' DISTRICTS in which the PRINCIPAL PROVINCIAL 1881 or 1891), are situated; with CORRESPONDING DETAILS for

No.	REGISTRARS' DISTRICTS, &c.	URBAN DISTRICTS (with Population of 10,000 or upwards), situated in the REGISTRARS' DISTRICTS, named in First Column.	POPULATION of REGISTRARS' DISTRICTS in 1891.	TOTAL NUMBER of DEATHS in 1899.	NUMBER OF PERSONS WHO DIED: In Infirmaries and General and Special Hospitals.	In Public Lunatic Asylums	In Workhouses and Workhouse Hospitals.	At their own Homes, &c.	CAUSES OF: Small-pox.	Measles.	Scarlet Fever.	Typhus.	Influenza.	Whooping-cough.	Diphtheria.	Simple and Ill-defined Fever.	Enteric Fever.	Simple Cholera.
	Province of LEINSTER.																	
1	Drogheda, Nos. 1, 2, and 3.	Drogheda.	17,317	312	.	.	80	232	.	4	.	1	3	.	.	1	2	
2	Dublin Registration Area.*	Dublin, Pembroke, Rathmines and Rathgar, and Kingstown.	349,594	10,681	1,991	147	1,677	6,866	.	649	50	5	227	150	61	3	182	44
3	Dundalk, . . .	Dundalk, .	17,221	316	7	.	52	257	.	14	2	.	7	8	2	1	4	.
4	Kilkenny, Nos. 1 & 2,	Kilkenny, .	14,812	332	35	29	71	197	.	3	.	.	4	.	18	1	1	.
5	Wexford, . . .	Wexford, .	14,474	316	3	1	85	227	.	.	.	2	4	1	.	1	.	.
6	Total of above named Registrars' Districts, .		413,418	11,957	2,036	177	1,965	7,779	.	670	52	8	245	159	81	7	189	46
7	Remaining portion of Province, .		778,364	11,381	86	123	1,341	9,831	.	75	21	16	280	166	57	6	86	13
8	Total, Leinster, . .		1,191,782	23,338	2,122	300	3,306	17,610	.	745	73	24	525	325	138	13	275	59
	Province of MUNSTER.																	
9	Cork, Nos. 1 to 9, .	Cork, . .	89,785	2,338	282	142	574	1,340	.	44	.	6	24	34	9	.	12	30
10	Limerick, Nos. 1 to 3,	Limerick, .	37,155	590	74	35	.	481	.	3	.	.	2	6	.	1	7	5
11	Waterford, Nos. 1 & 2,	Waterford, .	28,373	763	36	31	170	526	.	65	19	2	7	12	.	.	6	1
12	Total of above named Registrars' Districts, ...		155,313	3,691	392	208	744	2,347	.	112	19	8	33	52	9	1	25	36
13	Remaining portion of Province, .		1,018,330	14,300	65	141	2,155	11,939	.	346	25	47	225	165	26	16	98	46
14	Total, Munster, . .		1,173,643	17,991	457	349	2,899	14,286	.	458	44	55	258	217	35	17	123	80
	Province of ULSTER.																	
15	Armagh, . .	Armagh, .	12,453	302	10	26	55	211	.	.	.	.	3	2	.	1	4	1
16	Belfast Urban, Nos. 1 to 14.	Belfast, .	273,079	8,095	230	75	1,235	6,555	.	152	25	1	51	230	73	6	276	71
17	Lisburn, . . .	Lisburn, .	13,509	296	15	.	45	236		9	.	.	4	4	.	.	6	.
18	Londonderry Urban, Nos. 1 & 2, and Waterside Urban.	Londonderry,	33,200	839	26	35	58	720	.	26	1	.	17	4	6	.	5	3
19	Lurgan, No. 1, .	Lurgan, .	14,439	356	.	.	114	242	.	3	1	.	12	5	1	.	3	.
20	Newry, Nos. 1 & 2, .	Newry, .	16,550	303	10	.	.	293	.	1	2	.	7	3	1	.	3	1
21	Total of above named Registrars' Districts, ...		363,230	10,191	291	136	1,507	8,257	.	191	29	1	94	248	81	7	297	78
22	Remaining portion of Province, .		1,256,584	19,162	139	194	1,150	17,679	1	106	47	11	528	101	104	13	141	21
23	Total, Ulster, . .		1,619,814	29,353	430	330	2,657	25,936	1	297	76	12	622	349	185	20	438	99
	Province of CONNAUGHT.																	
24	Galway, Nos. 1 & 2,	Galway, .	16,823	331	18	.	81	232	.	1	.	1	13	.	.	1	2	.
25	Sligo, Nos. 1 and 2,	Sligo, . .	16,145	363	18	49	61	235	.	.	1	7	9	1	.	3	9	.
26	Total of above named Registrars' Districts, ...		32,968	694	36	49	142	467	.	1	1	8	22	1	.	4	11	.
27	Remaining portion of Province, .		686,543	8,323	19	99	653	7,552	.	31	11	18	289	96	21	19	43	5
28	Total, Connaught, .		719,511	9,017	55	148	795	8,019	.	32	12	26	311	97	21	23	54	5
29	Ireland,	All above named Registrars' Districts, .	964,929	26,533	2,755	570	4,358	18,850	.	974	101	25	394	460	171	19	522	160
30	Ireland,	All other parts of the Country, . . .	3,730,821	53,166	309	557	5,299	47,001	1	558	104	92	1,322	528	208	54	368	83
31	Ireland,	Total, . .	4,704,750	79,699	3,064	1,127	9,657	65,851	1	1,532	205	117	1,716	988	379	73	890	243

* Comprising the Registrars' Districts in the City of Dublin; the Registrars' Districts of Clontarf and Howth, No. 1; Coolock and Drumcondra, No. 1. Finglas and Glasnevin, Palmerston and Crumlin.

(1), in INFIRMARIES and GENERAL and SPECIAL HOSPITALS; (2), in PUBLIC LUNATIC ASYLUMS PRINCIPAL CAUSES; and NUMBER of INQUESTS; in the DUBLIN REGISTRATION AREA URBAN DISTRICTS (those with a Population of 10,000 or upwards, in the remaining portion of each PROVINCE.

DEATH.																						
DISEASES.			CONSTITUTIONAL DISEASES.						LOCAL DISEASES.							VIOLENCE.						
									DISEASES OF													
Diarrhœa and Dysentery.	Puerperal Fever.	Other Zymotic Diseases.	Cancer.	Tabes Mesenterica.	Tubercular Meningitis.	Phthisis.	Other forms of Tuberculosis, Scrofula.	Other Constitutional Diseases.	Nervous System.	Circulatory System.	Respiratory System.	Digestive System.	Urinary System.	Parturition.	Other Local Diseases.	Accidental.	Homicidal.	Suicidal.	Execution.	ALL OTHER CAUSES.	NUMBER OF INQUESTS.	No.
5	2	2	2	.	6	53	10	3	35	21	31	13	.	1	2	11	.	1	.	103	27	1.
495	14	93	358	290	259	1,287	212	111	1,039	771	2,068	505	215	26	76	255	3	18	.	1,193	342	2.
10	2	5	13	3	12	34	1	8	39	19	81	18	4	2	3	11	.	1	.	42	13	3.
14	.	.	5	3	.	45	5	1	42	13	73	8	10	1	2	6	.	.	1	76	3	4.
18	2	.	9	11	7	50	7	5	33	51	41	3	2	2	2	4	.	1	.	55	12	5.
542	20	100	387	307	284	1,469	235	126	1,188	875	2,284	552	231	32	85	287	3	21	1	1,469	397	6.
176	21	70	422	120	134	1,239	118	182	1,036	1,160	1,354	539	227	55	83	290	4	21	.	3,410	378	7.
718	41	170	809	427	418	2,708	353	310	2,224	2,035	3,638	1,091	458	87	168	577	7	42	1	4,879	775	8.
120	3	12	81	32	44	391	24	21	161	295	396	73	31	4	20	77	2	.	.	392	88	9.
17	.	.	10	11	20	77	9	9	95	58	119	26	19	4	5	13	.	1	.	73	11	10.
24	2	7	27	16	17	87	6	5	92	91	91	35	12	.	2	14	.	.	.	123	25	11.
161	5	19	118	59	81	555	39	35	348	444	606	134	62	8	27	104	2	1	.	588	124	12.
300	42	59	385	122	177	1,720	146	158	1,007	1,146	2,114	703	239	80	111	331	10	24	.	4,434	407	13.
461	47	78	503	181	258	2,275	185	193	1,355	1,590	2,720	837	301	88	138	435	12	25	.	5,022	531	14.
10	.	2	13	2	1	39	4	6	35	23	53	10	16	2	6	8	.	.	2	57	11	15.
411	20	38	197	222	187	1,127	144	79	639	642	1,672	359	167	41	70	211	.	16	.	968	441	16.
13	1	1	6	2	3	45	14	2	31	26	38	9	8	1	4	14	1	1	.	53	19	17.
51	1	4	32	10	27	101	30	20	87	50	159	39	19	4	1	16	.	8	.	118	41	18.
8	1	4	27	8	8	50	9	2	30	37	53	15	12	4	1	11	.	.	.	51	8	19.
10	2	6	8	4	2	29	7	4	32	21	54	25	7	1	2	12	.	.	.	59	17	20.
503	25	55	283	248	228	1,391	208	113	854	799	2,029	457	229	53	84	272	1	25	2	1,306	537	21.
316	60	96	835	151	262	2,050	222	311	1,583	1,787	2,721	1,152	458	96	163	454	13	30	.	5,329	553	22.
819	85	151	1,116	399	490	3,441	430	424	2,437	2,586	4,750	1,609	687	149	247	726	14	55	2	6,635	1,090	23.
5	.	3	14	1	9	35	3	3	66	27	34	10	8	1	1	10	.	1	.	82	16	24.
13	.	4	7	6	7	44	4	6	52	27	42	10	6	1	5	11	.	.	.	88	9	25.
18	.	7	21	7	16	79	7	9	118	54	76	20	14	2	6	21	.	1	.	170	25	26.
44	37	37	203	33	60	977	68	110	628	478	1,075	352	133	65	57	187	3	5	.	3,288	98	27.
62	37	44	224	40	76	1,056	75	119	746	532	1,151	372	147	67	63	158	3	6	.	3,458	123	28.
1,224	50	181	809	621	609	3,494	489	285	2,508	2,172	4,995	1,163	536	95	202	684	6	48	3	2,533	1,083	29.
836	160	262	1,845	426	633	5,986	554	761	4,254	4,571	7,264	2,746	1,057	296	414	1,212	30	80	.	16,461	1,436	30.
2,060	210	443	2,654	1,047	1,242	9,480	1,043	1,046	6,762	6,743	12,259	3,909	1,593	391	616	1,896	36	128	3	19,994	2,519	31.

Rathmines, Donnybrook, Blackrock, and Stillorgan No. 1; and Kingstown Nos. 1 and 2, and portions of the Registrars' Districts of Blackrock and Stillorgan No. 2,

POPULATION OF IRELAND (including Army, Navy, and Merchant Seamen on shore or in port) *estimated* to the middle of each of the Seventy-six Years 1824 to 1899, inclusive:—

Middle of the Years.	Estimated Population.			Middle of the Years.	Estimated Population.			Middle of the Years.	Estimated Population.		
	Persons.	Males.	Females.		Persons.	Males.	Females.		Persons.	Males.	Females.
1824	7,078,140	3,471,820	3,606,320	1850	6,877,549	3,361,009	3,516,540	1875	5,278,629	2,569,409	2,709,220
1825	7,172,722	3,516,230	3,656,492	1851	6,514,473	3,181,353	3,333,120	1876	5,277,544	2,572,287	2,705,257
1826	7,268,570	3,561,209	3,707,361	1852	6,336,889	3,095,135	3,241,754	1877	5,286,380	2,579,274	2,707,106
1827	7,365,700	3,606,763	3,758,937	1853	6,198,984	3,031,226	3,167,758	1878	5,282,246	2,579,928	2,702,318
1828	7,464,131	3,652,899	3,811,232	1854	6,083,183	2,976,928	3,106,255	1879	5,265,625	2,574,705	2,690,920
1829	7,563,878	3,699,625	3,864,253	1855	6,014,665	2,946,068	3,068,597	1880	5,202,648	2,543,491	2,659,157
1830	7,664,964	3,746,950	3,918,014	1856	5,972,851	2,926,173	3,046,678	1881	5,145,770	2,519,219	2,626,551
1831	7,767,401	3,794,880	3,972,521	1857	5,919,454	2,897,924	3,021,530	1882	5,101,018	2,497,237	2,603,781
1832	7,809,578	3,818,515	3,991,063	1858	5,890,814	2,881,994	3,008,820	1883	5,023,811	2,461,548	2,562,263
1833	7,851,988	3,842,296	4,009,692	1859	5,861,711	2,865,930	2,995,781	1884	4,974,561	2,439,581	2,534,980
1834	7,894,634	3,866,227	4,028,407	1860	5,820,960	2,845,121	2,975,839	1885	4,938,588	2,424,128	2,514,460
1835	7,937,516	3,890,306	4,047,210	1861	5,788,415	2,831,783	2,956,632	1886	4,905,895	2,410,186	2,495,709
1836	7,980,637	3,914,535	4,066,102	1862	5,775,588	2,827,336	2,948,252	1887	4,857,119	2,387,439	2,469,680
1837	8,023,995	3,938,914	4,085,081	1863	5,718,235	2,799,689	2,918,546	1888	4,801,312	2,360,717	2,440,595
1838	8,067,596	3,963,447	4,104,149	1864	5,640,527	2,761,866	2,878,661	1889	4,757,385	2,340,516	2,416,869
1839	8,111,438	3,988,132	4,123,306	1865	5,594,589	2,740,800	2,853,789	1890	4,717,959	2,322,883	2,395,076
1840	8,155,521	4,012,970	4,142,551	1866	5,522,942	2,700,565	2,822,377	1891	4,681,248	2,307,331	2,373,917
1841	8,199,853	4,037,964	4,161,889	1867	5,486,509	2,681,015	2,805,494	1892	4,638,169	2,288,436	2,349,733
1842	8,220,926	4,047,879	4,173,047	1868	5,465,914	2,669,125	2,796,789	1893	4,615,312	2,279,319	2,335,993
1843	8,239,832	4,056,704	4,183,128	1869	5,449,094	2,659,713	2,789,381	1894	4,600,599	2,275,633	2,324,966
1844	8,276,627	4,074,467	4,202,160	1870	5,418,512	2,641,840	2,776,672	1895	4,574,764	2,267,852	2,306,912
1845	8,295,061	4,083,043	4,212,018	1871	5,398,179	2,630,782	2,767,397	1896	4,560,378	2,264,522	2,295,856
1846	8,287,848	4,078,789	4,209,059	1872	5,372,890	2,616,263	2,756,627	1897	4,551,723	2,264,424	2,287,299
1847	8,025,274	3,943,938	4,081,336	1873	5,327,938	2,590,385	2,737,553	1898	4,543,773	2,264,755	2,279,018
1848	7,639,800	3,746,427	3,893,373	1874	5,298,979	2,575,663	2,723,316	1899	4,531,185	2,261,854	2,269,331
1849	7,256,314	3,551,244	3,705,070								

NOTE.—This Table has been constructed for the years 1824 to 1831—By adopting the rates of increase of the male and female population between 1821 and 1831, as shown by the Irish Census Reports of 1831—the first complete Census of Ireland having been taken in 1821.

1832 to 1841—By adopting the rate of increase between the population of 1831 and 1841 according to the Irish Census Report of 1841.

1842 to 1846—By taking the English average birth-rate of 1 in 31, and death-rate of 1 in 45, and deducting the annual emigration from Ireland according to the returns received from the Emigration Commissioners in England.

1847 to 1851—The English birth-rate, as above, was used, deducting the number of deaths and the number of emigrants in each year, as given in the Irish Census Reports of 1851; an allowance, proportioned to the number of recorded deaths and the number of emigrants being made in each year for the excess of the number thus arrived at for 1851 over the actual population according to the Census of that year.

1852 to 1871—The English birth and death rates, as above, were used, deducting the number of emigrants according to the returns obtained by the Registrar-General for Ireland, and allowing for excess over Census numbers for 1861 and 1871 as explained for the last period.

1872-99—By adding the Births registered in each year to the estimated population for the previous year, deducting the deaths and the number of emigrants, and adjusting the results for the years 1872-81 and 1882-91 to allow for the discrepancy between the number thus arrived at for 1881 and 1891 respectively, and the population as shown by the Census in each of these years.

AGES of the POPULATION in IRELAND according to the Census Returns of 1861, 1871, 1881, and 1891.

Periods.	Sexes.	Ages—Years.														Total.
		Under 1.	1 and under 5.	5 and under 10.	10 and under 15.	15 and under 20.	20 and under 25.	25 and under 35.	35 and under 45.	45 and under 55.	55 and under 65.	65 and under 75.	75 and under 85.	85 and under 95.	95 and upwards.	
1861.	Males, .	69,609	282,583	309,712	305,954	329,364	297,707	366,962	277,311	261,889	204,801	87,228	35,414	5,593	790	2,837,370
	Females,	67,204	274,315	301,532	291,067	343,467	317,403	391,165	318,451	285,639	224,155	96,893	41,043	6,700	1,178	2,961,537
	Total, .	136,813	556,898	611,244	597,021	672,831	615,110	758,127	595,762	547,528	428,956	184,121	76,457	12,293	1,968	*5,798,907
1871.	Males, .	66,978	264,033	319,804	322,395	*258,657	214,201	342,821	260,410	224,532	204,719	111,823	39,110	7,099	995	2,639,753
	Females,	66,372	255,933	312,374	307,387	272,970	243,543	389,928	283,605	252,265	220,167	112,968	44,346	7,760	1,413	2,772,624
	Total, .	133,350	519,966	632,178	629,782	531,627	457,744	732,749	544,015	476,797	424,886	224,791	83,456	14,859	2,408	*5,412,377
1881.	Males, .	53,486	238,757	314,481	315,004	274,033	231,754	296,304	262,654	213,639	171,818	105,962	46,839	5,941	840	2,533,277
	Females,	51,479	232,261	307,156	301,366	284,923	245,542	337,478	296,122	229,416	192,302	107,609	46,836	6,567	1,271	2,641,539
	Total, .	104,965	471,018	621,637	616,370	558,956	477,296	633,782	558,776	443,055	364,120	213,571	93,675	12,508	2,111	*5,174,816
1891.	Males, .	46,390	192,513	258,406	280,357	276,314	223,860	286,249	227,003	217,927	163,081	92,462	44,120	8,544	875	2,318,933
	Females,	44,399	187,071	250,366	269,565	273,594	220,642	311,809	261,109	240,696	171,060	98,747	46,088	8,556	1,161	2,385,797
	Total, .	90,789	379,584	508,772	549,922	549,908	444,502	598,058	488,112	458,623	334,141	191,209	90,208	17,100	2,036	*4,704,730

* In 3,838 instances in 1861—2,453 males, and 1,385 females; in 3,769 instances in 1871, viz., 2,176 males, and 1,593 females; in 2,996 instances in 1881, viz., 1,765 males, and 1,231 females; and in 1,786 instances in 1891, viz., 852 males, and 934 females, the age was not stated in the Returns.

METEOROLOGICAL OBSERVATIONS

FOR EACH MONTH OF THE YEAR 1899.

By Sir JOHN W. MOORE, M.D., PRESIDENT R.C.P.I., F.R. MET. SOC.

(Extracted from the *Dublin Journal of Medical Science.*)

JANUARY, 1899, was a cloudy, rainy, generally open month. The weather, in a word, was essentially of a cyclonic and equatorial type. In Dublin rain fell daily in smaller or larger amount on each of the first 22 days. Then came a dry, cold period, corresponding with the presence of a large anticyclone over Western Europe. In the centre of this high-pressure system the barometer rose above 30·7 inches on the 26th. The most remarkable point about this anticyclone was the rapidity with which it took the place of a large and deep depression. On the 22nd, at 8 a.m., the barometer read 28·88 inches at Malin Head, in Donegal. Forty-eight hours later the reading at that station was 30·35 inches.

In Dublin the arithmetical mean temperature (42·7°) was above the average (41·4°); the mean dry bulb readings at 9 a.m. and 9 p.m. were 41·8°. In the thirty-four years ending with 1898, January was coldest in 1881 (M. T. = 33·2°), and warmest in 1898 (M. T. = 47·8°). In 1897 the M. T. was 38·1°. As a general rule, January in Dublin is not colder, but a shade warmer than December. January, 1899, proved an exception to this rule, the M. T. being 4·9° below that of December, 1898 (47·6°).

The mean height of the barometer was 29·717 inches, or 0·157 inch below the corrected average value for January—namely, 29·874 inches. The mercury rose to 30·667 inches at 9 a.m. of the 26th, and fell to 28·803 inches at 3 p.m. of the 1st. The observed range of atmospheric pressure was, therefore, 1·864 inches.

The mean temperature deduced from daily readings of the dry bulb thermometer at 9 a.m. and 9 p.m. was 41·8°, or 5·6° below the value for January, 1898. Using the formula, *Mean Temp.* = *Min.* + (*max.*—*min.* × ·52), the M. T. becomes 42·9°, compared with a twenty-five years' average of 41·5°. The arithmetical mean of the maximal and minimal readings was 42·7°, compared with a twenty-five years' average of 41·4°. On the 4th the thermometer in the screen rose to 55·7°—wind, S.W.; on the 24th the temperature fell to 28·3°—wind, W. The minimum on the grass was 23·9°, also on the 27th.

The rainfall was 2·483 inches, distributed over 24 days. The average rainfall for January in the twenty-five years, 1865-89, inclusive, was 2·200 inches, and the average number of rainy days was 17·3. The rainfall, therefore, and also the rainy days were above the average. The record rainfall for January was in 1895—namely, 5·711 inches on 24 days. In 1876, only ·406 inch was measured on but 9 days; and in 1880 the rainfall was only ·563 inch on but 8 days. In 1898, 1·786 inches fell on 14 days.

The atmosphere was foggy on the 5th, 6th, 9th, 15th, 24th, 26th, 27th, 28th, 29th, and 31st. High winds were noted on 13 days, reaching the force of a gale on 8 days—the 1st, 2nd, 12th, 15th, 16th, 18th, 19th, and 22nd. Snow and sleet fell on the 2nd, 11th, and 17th; hail on the 2nd. Temperature exceeded 50° in the screen on 13 days; while it fell to or below 32° in the screen on 4 nights, compared with only one night in 1898, 13 nights in 1897, only 3 in 1896, 18 in 1895, 7 in 1894, 4 in 1893, 15 in 1892, 7 in 1891, and 1 night in 1890. The minima on the grass were 32°, or less, on 16 nights, compared with only 3 nights in 1898, 21 nights in 1897, 8 nights in 1896, 29 in 1895, 17 in 1894, 16 in 1893, 25 in 1892, 21 in 1891, and 15 in 1890.

In Dublin the rainfall up to January 31st, 1899, amounted to 2·483 inches on 24 days, compared with 1·786 inches on 14 days in 1898, 2·694 inches on 17 days in 1897, only ·720 inch on 14 days in 1896, and with a twenty-five years' average (1865–1889) of 2·200 inches on 17·3 days.

At Knockdolian, Greystones, Co. Wicklow, the rainfall was 4·395 inches on 24 days, compared with 2·345 inches on 13 days in 1898, 3·660 inches on 20 days in 1897, only ·485 inch on 7 days in 1896, and 6·190 inches on 19 days in 1895. The heaviest falls in 24 hours were ·590 inch on the 7th, and ·465 inch on the 20th.

At Cloneevin, Killiney, Co. Dublin, the rainfall was 2·93 inches on 22 days, ·37 inch being measured on the 6th. The average fall in January for the 14 years, 1885–1898, was 2·248 inches on 16·8 days. In 1895 the rainfall was 5·930 inches on 24 days, in 1896, ·700 inch on 9 days, in 1897, 3·080 inches on 20 days, and in 1898, 1·580 inches on 13 days.

At the National Hospital for Consumption, Newcastle, Co. Wicklow, rain fell to the amount of 4·760 inches on 23 days, the maximal falls in 24 hours being ·745 inch on the 7th, and ·673 inch on the 20th. The shade thermometers rose to 55·7° on the 15th and fell to 28·5° on the 28th.

FEBRUARY.—Stormy and wet during the first half of the month, the weather then became fine, dry, and seasonable, with a remarkably large diurnal range of temperature, particularly at inland stations in Great Britain—30° to 33° on the 22nd, 23rd, 24th, 26th and 27th. During the first fortnight depression followed depression from S.W., and the whole Atlantic seaboard was swept by fierce gales and deluged with rain. In mid-ocean the barometer is said to have fallen to 27·50 inches. Violent N.W. gales and snowstorms occurred at the same time in North America, so that conditions were cyclonic, Europe receiving the warm S. and S.W. winds of the vast depression, and North America its cold N. winds. On the 20th a heavy fall of rain occurred over St. George's Channel, the Irish Sea, and the adjoining Irish and Welsh coasts. After that date the weather was practically rainless, a large anti-cyclone, in which the barometer rose above 30·70 inches, covering the whole of North-Western Europe.

In Dublin the mean temperature (44·0°) was 1·2° above the average (42·8°); the mean dry bulb readings at 9 a.m. and 9 p.m. were 42·9°. In the thirty-four years ending with 1898, February was coldest in 1895 (M. T. = 34·2°), and warmest in 1869 (M. T. = 46·7°). In 1897 the M. T. was as high as 46·0°.

The mean height of the barometer was 29·746 inches, or 0·109 inch below the average value for February—namely, 29·855 inches. The mercury rose to 30·628 inches at 9 p.m. of the 28th, and fell to 28·772 inches at 9 a.m. of the 13th. The observed range of atmospheric pressure was, therefore, 1·856 inches.

The mean temperature deduced from daily readings of the dry bulb thermometer at 9 a.m. and 9 p.m. was 42·9°, or 1·1° above the value for January, 1899. Using the formula, *Mean Temp.* = *Min.* + (*max.* — *min.* × ·50), the M. T. is 44·0°, compared with a twenty-five (1865–1889) years' average of 42·8°. On the 9th the thermometer in the screen rose to 56·0°—wind, S.W.; on the 27th the temperature fell to 29·0°—wind, S.W. The minimum on the grass was 25·6°, on the 28th —wind, calm.

The rainfall was 2·168 inches, distributed over 15 days. The average rainfall for February in the twenty-five years, 1865–89, inclusive, was 2·150 inches, and the average number of rainy days was 17·2. The rainfall, therefore, was slightly above, while the rainy days were below the average. In 1883 the rainfall in February was large—3·752 inches on 17 days; in 1879, also, 3·706 inches fell on 23 days. On the other hand, in 1891 only ·042 inch was measured on but 2 days. The record of ·042 inch on 2 days is probably unparalleled in Dublin.

The atmosphere was foggy on 7 days—the 3rd, 17th, 18th, 19th, 26th, 27th, and 28th. The amount of cloud—55·5 per cent.—was much below the average—66 per cent. High winds were noted on 12 days and reached the force of a gale on the 6th, 9th, 10th, 13th, and 14th. Lunar halos were seen on the 19th and 25th. Snow or sleet and hail fell on the 2nd. Lightning was seen on the 8th and 9th.

The temperature reached or exceeded 50° in the screen on 10 days, and it fell below 32° on 4 nights, compared with as many as 18 nights in 1895, only 1 night in 1896, and 7 nights in 1898. The minima on the grass were 32°, or less, on 14 nights, compared with every night in 1895, and 10 nights in 1898. The thermometer once failed—on the 3rd—to rise to 40° in the screen.

In Dublin the rainfall up to February 28th, 1899, amounted to 4·651 inches on 39 days, compared with 3·529 inches on 32 days in 1898, only ·714 inch on 16 days in 1891, and a twenty-five years' (1865–1889) average of 4·350 inches on 34·5 days.

At Knockdolian, Greystones, Co. Wicklow, 4·215 inches of rain fell on 18 days. The heaviest fall in 24 hours was ·820 inch on the 20th. The total fall to February 28th inclusive was 8·610 inches on 42 days, compared with 3·980 inches on 29 days in 1898, 5·190 inches on 37 days in 1897, and only 1·940 inches on but 17 days in 1896.

The rainfall in February at Cloneevin, Killiney, Co. Dublin, amounted to 3·35 inches on 14 days. The average rainfall for February during 14 years (1885-98) at this station is 1·465 inches on 13·2 days. The greatest rainfall in 24 hours was ·75 inch on the 20th. Since January 1 the rainfall was 6·28 inches on 36 days, compared with 3·32 inches on 29 days in 1898, 4·31 inches on 38 days in 1897, and 1·64 inches on 19 days in 1896.

At the Ordnance Survey Office, Phœnix Park, only 1·405 inches of rain fell. This was due to the prevalence of S.E. winds, from which the Phœnix Park is sheltered by the ranges of the Dublin and Wicklow mountains.

MARCH.—A dry and generally favourable month. From the 12th to the 19th conditions were anticyclonic, and the diurnal range of temperature was large—amounting to upwards of 30 degrees Fahr. at some inland British stations. On Sunday, the 19th, a large and deep depression travelled southwards across Scandinavia to Central Europe, and in its wake a series of secondary depressions brought strong northerly winds, snow and hail, and intense cold to all parts of North-western Europe. In some districts of Great Britain the mean temperature of the week ending Saturday, the 25th, was 10° to 12° below the average. The last few days were cloudy, mild and showery—a fresh S.W. gale being felt on the 28th and 29th.

In Dublin the arithmetical mean temperature (45·1°) was 2·0° above the average (43·1°); the mean dry-bulb readings at 9 a.m. and 9 p.m. were 43·4°. In the thirty-three years ending with 1898, March was coldest in 1867 and 1883 (M.T. = 39·0°), and warmest in 1893 (M. T. = 48·1°) and in 1868 (M. T. = 47·3°).

The mean height of the barometer was 30·053 inches, or 0·137 inch above the corrected average value for March—namely, 29·916 inches. The mercury rose to 30·685 inches at 10.30 p.m. of the 1st, and fell to 28·985 inches at 9 p.m. of the 8th. The observed range of atmospheric pressure was, therefore, 1·700 inches.

The mean temperature deduced from daily readings of the dry bulb thermometer at 9 a.m. and 9 p.m. was 43·4°. Using the formula, *Mean Temp.* = *Min.* + (*max.* — *min.* × ·485), the M. T. becomes 44·9°. The arithmetical mean of the maximal and minimal readings was 45·1°, compared with a twenty-five years' average of 43·1°. On the 31st the thermometer in the screen rose to 59·9°—wind, W.S.W.; on the 22nd the temperature fell to 26·6°—wind, W.N.W. The minimum on the grass was 21·8° on the 23rd.

The rainfall was ·911 inch, distributed over 12 days. The average rainfall for March in the twenty-five years, 1865–89, inclusive, was 2·061 inches, and the average number of rainy days was 16·5. The rainfall, therefore, and also the rainy days, were much below the average. In 1867 the rainfall in March was very large—4·972 inches on 22 days. On the other hand, the smallest March rainfall was ·288 inch on 8 days in 1893.

The atmosphere was more or less foggy in the city on 4 days—viz., the 5th, 15th, 16th, and 17th. High winds were noted on 9 days, reaching the force of a gale on two occasions—the 28th and 29th. Snow or sleet occurred on the 9th, 20th, 21st, 22nd, and 23rd; and hail also fell on the

days named. The temperature exceeded 50° in the screen on 19 days, compared with 9 days in 1898, 14 in 1897, 21 in 1896, 13 in 1895, 22 in 1894, 26 in 1893, and only 7 in 1892. It fell to or below 32° in the screen on five occasions. The minima on the grass were 32°, or less, on 13 nights, compared with 15 nights in 1898, 9 in 1897, 8 in 1896, 10 in 1895, 12 each in 1894 and 1893, and 25 in 1892. The thermometer never rose to 60° in the screen, and never failed to each 40°. Solar halos were seen on the 26th and 27th. Lunar halos appeared on the 19th and 24th.

The rainfall in Dublin during the three months ending March 31st amounted to 5·562 inches on 51 days, compared with 4·570 inches on 48 days in 1898, 7·069 inches on 57 days in 1897, 4·898 inches on 47 days in 1896, 9·084 inches on 52 days in 1895, 6·028 inches on 53 days in 1894, 5·196 inches on 49 days in 1893, 4·808 inches on 48 days in 1892, only 1·650 inches on but 32 days in 1891, and a twenty-five years' average of 6·411 inches on 51·0 days (1865–1889, inclusive).

At Knockdolian, Greystones, Co. Wicklow, 1·080 inches of rain fell on only 9 days. The corresponding figures for March, 1898, are ·765 inch of rain on 12 days. The maximal fall in 24 hours was ·310 inch on the 28th. The total rainfall since January 1, 1899, equals 9·690 inches on 51 days.

The rainfall in March at Cloneevin, Killiney, Co. Dublin, was ·67 inch on 9 days, compared with 1·29 inches on 15 days in 1898; 3·28 inches on 23 days in 1897, 2·61 inches on 23 days in 1896, 3·29 inches on 21 days in 1895, 1·11 inches on 14 days in 1894, ·26 inch on 9 days in 1893, ·98 inch on 10 days in 1892, and a fourteen years' (1885–98) average of 1·932 inches on 15·7 days. The maximum in the 14 years was 3·59 inches in 1888; the minimum was ·26 in 1893. At this station the total rainfall since January 1 was 6·95 inches on 45 days, compared with a fall of 4·61 inches on 44 days in the first quarter of 1898. On the 28th, ·15 inch fell.

At the National Hospital for Consumption, Newcastle, Co. Wicklow, the rainfall was—in February, 4·115 inches on 16 days (·950 inch being measured on the 20th); in March, 1·054 inches on 9 days (·341 inch being measured on the 28th). The total rainfall from January 1 to March 31, inclusive, was 9·929 inches on 48 days, compared with 4·767 inches on 40 days in the first quarter of 1898, and 10·086 inches on 57 days in the first quarter of 1897. The extremes of temperature were—in February, highest, 57·1° on the 28th, lowest, 32·7° on the 3rd; in March, highest, 61·0° on the 31st, lowest, 26·7° on the 23rd.

APRIL.—April, 1899, proved a changeable, showery, and cloudy month. The wind was particularly variable in direction and force. A prolonged series of gales was experienced from the 4th to the 8th, inclusive. There was a cold spell from the 13th to the 19th. As in April, 1898, at the close many forest trees were in full leaf.

In Dublin the arithmetical mean temperature (48·6°) was 0·9° above the average (47·7°); the mean dry bulb readings at 9 a.m. and 9 p.m. were 47·3°. In the thirty-four years ending with 1898, April was coldest in 1879 (the cold year) (M. T. = 44·5°), and warmest in 1893 (M. T. = 51·4°). The month of April, 1893, was the warmest for at least 30 years.

The mean height of the barometer was 29·796 inches, or 0·054 inch below the average value for April—namely, 29·850 inches. The mercury rose to 30·257 inches at 9 a.m. of the 22nd, and fell to 28·965 inches at 9 a.m. of the 13th. The observed range of atmospheric pressure was, therefore, 1·292 inches.

The mean temperature deduced from daily readings of the dry bulb thermometer at 9 a.m. and 9 p.m. was 47·3°, or 3·9° above the value for March, 1899. Using the formula, *Mean temp.* $= min. + (max. - min. \times \cdot 476)$, the value is 48·3°, or 0·9° above the average mean temperature for April, calculated in the same way, in the twenty-five years, 1865–89, inclusive (47·4°). The arithmetical mean of the maximal and minimal readings was 48·6°, compared with a twenty-five years' (1865–1889, inclusive) average of 47·7°. On the 28th the thermometer in the screen rose to 64·0°—wind, S.S.W.; on the 16th the temperature fell to 35·1°—wind, N.N.E. The minimum on the grass was 30° on the 18th.

The rainfall was 1·995 inches, distributed over 20 days. The average rainfall for April in the twenty-five years, 1865–89, inclusive, was 2·055 inches, and the average number of rainy days was 15·2. The rainfall, therefore, was slightly below, whereas the rainy days were much above the average. In 1877 the rainfall in April was very large—4·707 inches on 21 days. On the other hand, in 1873 only ·498 inch was measured on 8 days. In 1898, 2·666 inches fell on 16 days.

Fog was observed on the 1st, 9th, 24th, and 27th. High winds were noted on 10 days, reaching the force of a gale on the 4th, 5th, 6th, 7th, and 8th. Hail fell on the 8th, 14th, and 17th; sleet on the 17th. The temperature rose to or above 60° in the screen on 5 days. It thrice failed to reach 50° (on the 15th, 16th, and 17th). It never fell to 32° in the screen, but on 7 nights it fell to or below 32° on the grass. The mean lowest temperature on the grass was 37·8°, compared with 40·2° in 1898, 37·7° in 1897, 40·6° in 1896, 37·8° in 1895, 40·0° in 1894, 38·2° in 1893, 32·4° in 1892, 34·1° in 1891 and 1890, 34·4° in 1889, 34·6° in 1888, and 31·6° in 1887. Solar halos were seen on the 3rd, 16th, 18th, and 19th; lunar halos on the 18th and 19th. Slight thunder and lightning occurred on the 25th.

The rainfall in Dublin during the four months ending April 30th amounted to 7·557 inches on 71 days, compared with 7·236 inches on 64 days in 1898, 9·554 inches on 79 days in 1897, 5·781 inches on 63 days in 1896, 10·233 inches on 65 days in 1895, 9·151 inches on 73 days in 1894, 6·242 inches on 56 days in 1893, 5·922 inches on 61 days in 1892, only 3·203 inches on 46 days in 1891, and a twenty-five years' average of 8·466 inches on 66·2 days.

At Knockdolian, Greystones, Co. Wicklow, the rainfall amounted to 2·690 inches on 19 days. The heaviest falls in 24 hours were ·550 inch on the 12th, and ·565 inch on the 13th. The total rainfall in 1899, up to April 30th, was 12·380 inches on 70 days, compared with 8·890 inches on 56 days in 1898, 13·080 inches on 80 days in 1897, 5·686 inches on 50 days in 1896, 12·570 inches on 54 days in 1895, 12·456 inches on 70 days in 1894, and 8·530 inches on 54 days in 1893.

At Cloneevin, Killiney, Co. Dublin, 2·07 inches of rain fell on 20 days. The maximal fall in 24 hours was ·48 inch on the 13th. The average rainfall in April of the fourteen years, 1885–98, was 1·977 inches on 12·7 days. Since January 1, 1899, 9·02 inches of rain fell at this station on 65 days, compared with 7·74 inches on 61 days in 1898, 10·36 inches on 83 days in 1897, 5·27 inches on 55 days in 1896, 11·28 inches on 66 days in 1895, 9·09 inches on 74 days in 1894, and 6·94 inches on 57 days in 1893.

At the National Hospital for Consumption, Newcastle, Co. Wicklow, the rainfall was 2·722 inches on 19 days, compared with 4·441 inches on 15 days in 1898, and 3·406 inches on 19 days in 1897. On the 12th, ·463 inch was measured, and on the 13th ·510 inch. The maximal temperature in the shade was 61·2° on the 3rd. The minimal temperature in the screen was 33·7° on the 18th. At this station 12·651 inches of rain fell on 67 days up to April 30th, compared with 9·208 inches on 55 days in the corresponding period of 1898, and 13·492 inches on 76 days in the first four months of 1897.

MAY.—Both at the beginning and at the close fair anticyclonic weather prevailed, calm, cold nights alternating with bright, sunny, and sometimes warm days. During the central fortnight conditions were cyclonic, and the weather was very disturbed, rainy and cold. Rain fell daily from the 11th to the 24th, inclusive, the total fall being a little over the average.

In Dublin the arithmetical mean temperature (51·8°) was slightly below the average (52·0°); the mean dry bulb readings at 9 a.m. and 9 p.m. were 51·0°. In the thirty-four years ending with 1898, May was coldest in 1869 (M. T. = 48·2°), and warmest in 1893 (M. T. = 56·7°). In 1898 the M. T. was 51·2°.

The mean height of the barometer was 30·001 inches, or 0·012 inch above the corrected average value for May—namely, 29·989 inches. The mercury rose to 30·538 inches at 1 p.m. on the 28th, and fell to 29·334 inches at 8 p.m. on the 15th. The observed range of atmospheric pressure was, therefore, 1·204 inches.

The mean temperature deduced from daily readings of the dry bulb thermometer at 9 a.m. and 9 p.m. was 51·0°, or 3·7° above the value for April, 1899, (47·3°). Using the formula, *Mean Temp.* = *Min.* + (*max.* — *min.* × ·47), the value was 51·4°, or 0·2° below the average mean temperature for May, calculated in the same way, in the twenty-five years, 1865–89, inclusive (51·6°). The arithmetical mean of the maximal and minimal readings was 51·8°, compared with a twenty-five years' average of 52·0°. On the 31st the thermometer in the screen rose to 69·6°—wind, E. On the 27th the temperature fell to 38·0°—wind, W. The minimum on the grass was 33·0° on the 6th.

The rainfall amounted to 2·095 inches, distributed over 16 days. The average rainfall for May in the twenty-five years, 1865–89, inclusive, was 2·030 inches, and the average number of rainy days was 15·4. The rainfall and the rainy days were thus somewhat above the average. In 1886 the rainfall in May was very large—5·472 inches on 21 days; in 1869, also, 5·414 inches fell on 19 days. On the other hand, in 1895 only ·177 inch was measured on but 3 days. In 1896 the fall was only ·190 inch on 7 days. In 1898 as much as 3·332 inches fell on 20 days.

A lunar corona was seen on the 20th; solar halos appeared on the 1st, 17th, and 29th. High winds were noted on 6 days, but did not attain the force of a gale on any occasion. The atmosphere was slightly foggy on the 10th, 12th, and 29th. Hail fell on the 16th. Thunder was heard on the 15th.

During the month the thermometer did not fall below 32° in the screen or on the grass. The mean minimal temperature on the grass was 40·6°, compared with 42·9° in 1898, 40·9° in 1897, 43·1° in 1896, 41·8° in 1895, 37·6° in 1894, 45·6° in 1893, 41·3° in 1892, 37·7° in 1891, 42·2° in 1890, 42·4° in 1889, and 37·5 in 1888. The maximum exceeded 60° on 10 days, but never fell short of 50°.

The rainfall in Dublin during the five months ending May 31st amounted to 9·652 inches on 87 days, compared with 10·568 inches on 84 days in 1898, 10·693 inches on 93 days in 1897, 5·971 inches on 70 days in 1896, 10·410 inches on 68 days in 1895, 12·709 inches on 90 days in 1894, 7·908 inches on 66 days in 1893, 10·099 inches on 80 days in 1892, only 5·995 inches on 63 days in 1891, and a twenty-five years' average of 10·496 inches on 81·6 days.

At Knockdolian, Greystones, Co. Wicklow, the rainfall was 3·095 inches, distributed over 16 days —·555 inch falling on the 17th and ·500 inch on the 13th. The total fall since January 1st, 1899, equals 15·475 inches on 86 days, compared with 12·445 inches on 78 days in 1898, 14·120 inches on 90 days in 1897, 5·716 inches on 52 days in 1896, 12·845 inches on 58 days in 1895, 15·696 inches on 85 days in 1894, and 9·565 inches on 65 days in 1893.

The rainfall at Cloneevin, Killiney, was 2·13 inches on 14 days, ·36 inch being measured on the 17th. The average rainfall in May at this station during the 14 years, 1885–1898, inclusive, was 2·063 inches on 13·4 days. Since January 1, 1899, 11·15 inches of rain have fallen at Cloneevin on 79 days. This compares with a 14 years' average of 9·685 inches on 71·8 day.

At the National Hospital for Consumption, Newcastle, Co. Wicklow, the rainfall in May was 2·240 inches on 16 days, compared with 3·251 inches on 19 days in 1898, and 0·802 inch on 11 days in 1897. The maximal fall in 24 hours was ·550 inch on the 17th. Since January 1, 14·891 inches of rain have fallen at this station on 83 days, compared with 12·459 inches on 74 days in the corresponding 5 months of 1898. The maximum shade temperature was 67·7° on the 30th; the minimum was 36·5° on the 6th, 15th, and 27th.

JUNE.—June, 1899, was a fine, warm, and sunny month. In and near Dublin it was rainless until the 17th, when an absolute drought of 23 days' duration was broken by a genial fall of rain. On the 20th a heavy downpour took place, the measurement exceeding 1½ inches at the Co. Wicklow stations. A severe thunderstorm early on the morning of the 28th brought 1·420 inches of rain to

Greystones, 1·087 inches to the Consumption Hospital at Newcastle, but only ·240 inch to Dublin. At the close of the month the weather fell into a broken, rainy, chilly condition. In Dublin the mean amount of cloud during the month was as low as 43·7 per cent., only one-third of the sky on the average being covered at 9 p.m.

In Dublin the arithmetical mean temperature (61·3°) was above the average (57·8°) by 3·5°; the mean dry bulb readings at 9 a.m. and 9 p.m. were 60·5°. In the thirty-four years ending with 1898, June was coldest in 1882 (M. T. = 55·8°); and in 1879 ("the cold year") (M. T. = 55·9°). It was warmest in 1887 (M. T. = 32·3°); in 1865 (M. T. = 61·0°); and in 1896 (M. T. = 61·4°).

The mean height of the barometer was 30·071 inches, or 0·154 inch above the corrected average value for June—namely, 29·917 inches. The mercury rose to 30·466 inches at 9 a.m. of the 9th, and fell to 29·392 inches at 9 a.m. of the 20th. The observed range of atmospheric pressure was, therefore, 1·074 inches.

The mean temperature deduced from daily readings of the dry bulb thermometer at 9 a.m. and 9 p.m. was 60·5°, or 9·5° above the value for May, 1899. Using the formula, *Mean Temp.* = *Min.* + (*max.* − *min.* × ·465), the value was 60·8°, or 3·6° above the average mean temperature for June, calculated in the same way, in the twenty-five years, 1865–89, inclusive (57·2°). The arithmetical mean of the maximal and minimal readings was 61·3°, compared with a twenty-five years' average of 57·8°. On the 11th the thermometer in the screen rose to 74·4°—wind, N.E.; on the 19th the temperature fell to 45·9°—wind, N.W. The minimum on the grass was 40·9° on the 19th.

The rainfall amounted to 1·643 inches on only 8 days. The average rainfall for June in the twenty-five years, 1865–89, inclusive, was 1·817 inches, and the average number of rainy days was 13·8. The rainfall, therefore, was slightly below, while the rainy days were far below the average. In 1878 the rainfall in June was very large—5·058 inches on 19 days; in 1879, also, 4·046 inches fell on 24 days. On the other hand, in 1889 only ·100 inch was measured on 6 days; in 1887 the rainfall was only ·252 inch, distributed over only 5 days. In 1898 1·547 inches fell on 14 days.

High winds were noted on only 3 days, and the force of a gale was on no occasion attained. The atmosphere was foggy on the 22nd. Solar halos were seen on the 3rd and 19th. Temperature reached or exceeded 70° in the screen on 14 days, compared with 17 days in 1887, only 1 day in 1888, and 4 days in 1898. A thunderstorm occurred on the 28th, and lightning was seen on the 17th. Hail fell on the 28th.

The rainfall in Dublin during the six months ending June 30th amounted to 11·295 inches on 95 days, compared with 12·115 inches on 98 days in 1898, 13·950 inches on 113 days in 1897, 7·854 inches on 84 days in 1896, 12·282 inches on 80 days in 1895, 14·361 inches on 109 days in 1894, 9·624 inches on 78 days in 1893, 11·770 inches on 97 days in 1892, 8·748 inches on 77 days in 1891, only 6·741 inches on 67 days in 1887, and a twenty-five years' average of 12·313 inches on 95·4 days.

At Knockdolian, Greystones, Co. Wicklow, the rainfall was 4·035 inches, distributed over 9 days. Of this quantity 1·520 inches fell on the 20th, and 1·420 inches on the 27th. The total fall since January 1 has been 19·510 inches on 95 days, compared with 13·500 inches on 88 days in the first six months of 1898, 18·125 inches on 106 days in those of 1897, 7·356 inches on 61 days in the same period of 1896, 14·270 inches on 67 days in 1895, 17·381 inches on 96 days in 1894, and 11·776 inches on 75 days in 1893.

The rainfall at Cloneevin, Killiney, Co. Dublin, amounted to 2·47 inches on 10 days. The greatest fall in 24 hours was 1·30 inches on the 20th. The average rainfall for June in the 14 years, 1885-1898, was 1·700 inches on 12·5 days. In 1897 3·59 inches fell on 20 days, in 1898 2·03 inches fell on 15 days. Since January, 1899, 13·62 inches of rain have fallen at this station on 89 days, compared with 13·10 inches on 97 days in the corresponding six months of 1898.

At the National Hospital for Consumption, Newcastle, Co. Wicklow, the rainfall was 3·748 inches on 8 days, compared with 2·459 inches on 14 days in June, 1898, and 4·078 inches on 15 days in June, 1897. On the 20th 1·682 inches were measured, and on the 27th 1·087 inches. The maximum temperature in the shade was 70·3° on the 6th; the minimum temperature in the shade was 42·0° on the 19th. At this station the rainfall for the six months ending June 30 amounted to 18·639 inches on 91 days, compared with 14·918 inches on 88 days in the same period of 1898, and 18·372 inches on 102 days in that of 1897.

JULY.—A warm but changeable month, with very clouded skies (72 per cent. of cloud) and occasional heavy rains. Both atmospheric pressure and temperature ruled high. Winds from westerly points (from N.W. through W. to S.W.) largely predominated. Periods of excessive heat were felt in the S. and S.E. of England, and coincidently torrential rains occurred in Ireland and Wales; on the 11th 1·402 inches fell in Dublin; on the 20th and 21st 3·36 inches fell at Holyhead. A remarkable feature was the occurrence of afternoon "evaporation" showers, with a high and steady barometer, from the 15th to the 18th inclusive. In one such shower on the 17th the measurement at Fassaroe, near Bray, was 1·280 inches. In London, on the night of the 22nd, thunder rains occurred, varying from only ·15 inch to 1·70 inches.

In Dublin the arithmetical mean temperature (62·2°) was above the average (60·6°); the mean dry-bulb readings at 9 a.m. and 9 p.m. were 61·1°. In the thirty-four years ending with 1898 July was coldest in 1879 ("the cold year") (M. T. = 57·2°). It was warmest in 1887 (M. T. = 63·7°), and in 1868 ("the warm year") (M. T. = 63·5°). In 1898 the M. T. was 60·6°.

The mean height of the barometer was 30·086 inches, or 0·171 inch above the corrected average value for July—namely, 29·915 inches. The mercury marked 30·471 inches at 9 a.m. of the 31st, and fell to 29·439 inches at 9 a.m. of the 1st. The observed range of atmospheric pressure was, therefore, 1·032 inches.

The mean temperature deduced from daily readings of the dry-bulb thermometer at 9 a.m. and 9 p.m. was 61·1°, or 0·6° above the value for June, 1899. Using the formula, *Mean Temp.* = *Min.* + (*max.* — *min.* × ·465), the value was 61·8°, or 1·6° above the average mean temperature for July, calculated in the same way, in the twenty-five years, 1865–89, inclusive (60·2°). The arithmetical mean of the maximal and minimal readings was 62·2°, compared with a twenty-five years' average of 60·6°. On the 5th the thermometer in the screen rose to 74·9°—wind, W.S.W.; on the 13th the temperature fell to 49·1°—wind, S.W. The minimum on the grass was 44·2° on the 13th.

The rainfall was 3·121 inches, distributed over 12 days. The average rainfall for July in the twenty-five years, 1865-89, inclusive, was 2·420 inches, and the average number of rainy days was 17·2. The rainfall, therefore, was above, whereas the rainy days were much below the average. In 1880 the rainfall in July was very large—6·087 inches on 24 days; in 1896, also, 5·474 inches fell on 18 days. On the other hand, in 1870 only ·539 inch was measured on 8 days; in 1869 the fall was only ·739 inch on 9 days; and in 1868 ·741 inch fell on but 5 days. In 1898 ·945 inch fell on only 8 days.

High winds were noted on 5 days, but attained the force of a moderate gale on only one occasion —the 26th. Temperature reached or exceeded 70° in the screen on 11 days. In July, 1887, temperature reached or exceeded 70° in the screen on no fewer than 17 days. In 1888 the maximum for July was only 68·7°.

There was a thunderstorm on the 6th. Thunder occurred on the 17th. A solar halo was seen on the 8th. The atmosphere was rather foggy on the 19th, 20th, 21st, 22nd, and 31st.

The rainfall in Dublin during the seven months ending July 31st amounted to 14·416 inches on 107 days, compared with 13·060 inches on 106 days in 1898, 15·600 inches on 125 days in 1897, 13·328 inches on 102 days in 1896, 16·785 inches on 96 days in 1895, 18·133 inches on 130 days in 1894, 7·935 inches on 80 days in 1887, and a twenty-five years' average of 14·733 inches on 112·6 days.

At Knockdolian, Greystones, Co. Wicklow, the rainfall in July was 3·480 inches on 14 days, compared with 1·145 inches on 6 days in 1898, 1·625 inches on 10 days in 1897, 5·726 inches on 16 days in 1896, 3·680 inches on 16 days in 1895, 3·805 inches on 19 days in 1894, and 1·290 inches on 15 days in 1893. Of the total rainfall, 1·150 inches fell on the 11th, and ·725 inch on the 20th. The total fall since January 1 has been 22·990 inches on 109 days, compared with 14·645 inches on 94 days in 1898, 19·750 inches on 116 days in 1897, 13·082 inches on 77 days in 1896, 17·950 inches on 83 days in 1895, 21·186 inches on 115 days in 1894, and 13·066 inches on 90 days in 1893.

At Cloneevin, Killiney, Co. Dublin, the rainfall in July was 3·48 inches on 17 days, compared with a fourteen years' average of 2·340 inches on 15·2 days. On the 11th the rainfall was 1·25 inches. In July, 1898, ·840 inch fell on 7 days; in 1897 1·28 inches fell on 10 days; in 1896 6·72 inches on 20 days; in 1895 3·58 inches on 17 days; in 1894 4·08 inches on 23 days; in 1885 only ·70 inch on 9 days. Since January 1, 1899, 17·10 inches of rain have fallen on 106 days at this station.

At the National Hospital for Consumption, Newcastle, Co. Wicklow, the rainfall was 3·232 inches on 13 days, compared with 1·380 inches on 6 days in July, 1898, and 1·425 inches on 11 days in July, 1897, 1·068 inches being measured on the 11th, and ·940 inch on the 20th. At this Second Order Station 21·871 inches of rain have fallen on 104 days since January 1, 1899. The maximum temperature in the shade in July was 75·0° on the 29th; the minimum was 46·2° on the 13th.

AUGUST.—August, 1899, was the hottest experienced for very many years. In Dublin the mean temperature was 63·4°, or 3·7° above the average and 0·4° above that of August, 1893, hitherto the record August as to warmth. It was a month of paradoxes—the rainfall was much in excess, the rainy days were much in defect; the weather was dry, the air was damp; easterly and westerly winds were the most prevalent. In and near Dublin thunderstorms of quite exceptional violence occurred between the 4th and 6th, the thunder and lightning on the night of the 5th being to some observers magnificent, to others appalling. The excessive rainfall accompanying this storm is noteworthy—it amounted to 2·227 inches in Dublin (Fitzwilliam-square). It was the fifth occasion only since 1865—that is, in 35 years—upon which 2 inches have been measured in Dublin at 9 a.m. as the product of the previous 24 hours' precipitation. The previous excessive falls were—August 13, 1874, 2·482 inches; October 27, 1880, 2·736 inches; May 28, 1892, 2·056 inches; and July 24, 1896, 2·020 inches. The "splashes" of rain on the 3rd of the month (·300 inch), the 5th (2·227 inches), and the 31st (·696 inch) contributed 85 per cent. of the entire precipitation, which was 3·784 inches. The measurement on the 5th alone equalled 59 per cent. of the total fall. The amount of cloud was singularly small—only 39·0 per cent.; at 9 a.m. it was 47·4 per cent.; at 9 p.m. it was as low as 30·5 per cent.

In Dublin the arithmetical mean temperature (63·4°) was decidedly above the average (59·7°); the mean dry bulb readings at 9 a.m. and 9 p.m. were 62·2°. In the thirty-four years ending with 1898, August was coldest in 1881 (M. T. = 57·0°), and warmest in 1893 (M. T. = 63·0°). In 1898 the M. T. was 61·4°; in 1879 ("the cold year") it was 57·7°. August, 1899, thus established a record for high temperature.

The mean height of the barometer was 30·070 inches, or 0·173 inch above the corrected average value for August—namely, 29·897 inches. The mercury marked 30·392 inches at 9 a.m. of the 1st, and fell to 29·595 inches at 7 p.m. of the 29th. The observed range of atmospheric pressure was, therefore, 0·797 inch.

The mean temperature deduced from daily readings of the dry bulb thermometer at 9 a.m. and 9 p.m. was 62·2°. It was 1·1° above the value for July, 1899. Using the formula, *Mean Temp.* = *Min.* + (*max.* — *min.* × ·47), the mean temperature was 63·0°, or 3·7° above the average mean temperature for August, calculated in the same way, in the twenty-five years, 1865–89, inclusive (59·3°). The arithmetical mean of the maximal and minimal readings was 63·4°, compared

with a twenty-five years' average of 59·7°. This is the highest value for August since the present series of observations was commenced in 1865. On the 24th the thermometer in the screen rose to 77·8°—wind, S.S.E.; on the 10th the temperature fell to 49·1°—wind, E. The minimum on the grass was 44·0°, also on the 10th.

The rainfall was 3·784 inches on 10 days. The average rainfall for August in the twenty-five years, 1865–89, inclusive, was 2·825 inches, and the average number of rainy days was 15·5. The rainfall, therefore, was considerably in excess of the average, while the rainy days were much below it. In 1874 the rainfall in August was very large—4·946 inches on 18 days; in 1868, also, 4·745 inches fell on, however, only 13 days; but the heaviest downpour in August occurred in 1889, when 5·747 inches were registered on 22 days. On the other hand, in 1884 only ·777 inch was measured on 8 days. In 1898 3·456 inches fell on 18 days.

High winds were noted on 9 days, but never attained the force of a gale in Dublin. Thunder occurred on the 5th, 6th, 25th, and 27th. Lightning was seen on the 3rd, 6th, 11th, and 27th. Violent thunderstorms prevailed on the 4th, 5th, and 6th. Temperature reached 70° in the screen on 18 days. Solar parhelia were seen on the 24th. The atmosphere was foggy on the 3rd, 4th, 7th, 11th, 21st, 22nd, and 28th.

The rainfall in Dublin during the eight months ending August 31st amounted to 18·200 inches on 117 days, compared with 16·516 inches on 124 days in 1898, 19·388 inches on 149 days in 1897, 14·464 inches on 120 days in 1896, 9·455 inches on 96 days during the same period in 1887, and a twenty-five years' average of 17·558 inches on 128·1 days.

At Knockdolian, Greystones, Co. Wicklow, the rainfall in August was 2·640 inches on 11 days, compared with 3·185 inches on 18 days in 1898, 6·195 inches on 27 days in 1897, and 1·245 inches on 14 days in 1896. Of this quantity 1·610 inches fell on the 5th. The total fall since January 1 amounts to 25·630 inches on 120 days, compared with 17·830 inches on 112 days in 1898, 25·945 inches on 143 days in 1897, 14·327 inches on 91 days in 1896, 22·685 inches on 107 days in 1895, 25·206 inches on 131 days in 1894, and 16·341 inches on 106 days in 1893.

At the National Hospital, Newcastle, Co. Wicklow, the rainfall in August was 1·877 inches on 13 days, compared with 3·803 inches on 16 days in 1898, 4·526 inches on 20 days in 1897, ·966 inch being measured on the 5th, and ·334 inch on the 3rd. Since Janury 1, 1899, the rainfall at this Second Order Station has been 23·748 inches on 117 days, compared with 20·101 inches on 110 days in the first 8 months of 1898. The maximal temperature in the shade was 74·6° on the 1st; the minimum temperature was 47·0° on the 16th.

SEPTEMBER.—September, 1899, was a month of sharp contrasts as regards temperature—at first it was decidedly warm, afterwards it became still more decidedly cold, so that a minimum of 29° was registered in the screen at Parsonstown on the night of the 29th–30th. The net result was to give a mean temperature for the whole month slightly above the average. For the rest, the month was unsettled and very squally, and showery, blustering westerly and north-westerly winds prevailing almost constantly from the 15th to the 26th, inclusive. At the close night frosts occurred inland, and downpours of rain were generally accompanied by much thunder and lightning. Hail also fell in many places.

In Dublin the arithmetical mean temperature (56·2°) was slightly above the average (55·8°); the mean dry bulb readings at 9 a.m. and 9 p.m. were 54·9°. In the thirty-four years ending with 1898, September was coldest in 1886 and in 1882 (M. T. = 53·0°), and warmest in 1865 (M. T. = 61·4°) and in 1898 (M. T. = 60·2°).

The mean height of the barometer was 29·859 inches, or 0·051 inch below the corrected average value for September—namely, 29·910 inches. The mercury rose to 30·273 inches at 9 a.m. of the 9th, and fell to 29·855 inches at 3 p.m. of the 30th. The observed range of atmospheric pressure was, therefore, 1·015 inches.

The mean temperature deduced from daily readings of the dry bulb thermometer at 9 a.m. and 9 p.m. was 54·9°, or 7·3° below the value for August, 1899. Using the formula, *Mean Temp.* = *Min.* + (*max.* − *min.* × ·476), the mean temperature was 55·9°, or 0·4° above the average mean temperature for September, calculated in the same way, in the twenty-five years, 1865–89, inclusive (55·5°). The arithmetical mean of the maximal and minimal readings was 56·2°, compared with a twenty-five years' average of 55·8°. On the 4th the thermometer in the screen rose to 71·8°—wind, S.; on the 28th the temperature fell to 39·0°—wind, W. The minimum on the grass was 32·5°, on the 29th.

The rainfall was 2·748 inches, distributed over 21 days. The average rainfall for September in the twenty-five years, 1865–89, inclusive, was 2·176 inches, and the average number of rainy days was 14·7. In 1871 the rainfall was very large—4·048 inches on, however, only 13 days; in 1896 no less than 5·073 inches fell on 23 days, establishing a record rainfall for September. On the other hand, in 1865 only ·056 inch was measured on but 3 days.

High winds were noted on 13 days, and attained the force of a gale on six occasions in Dublin—the 18th, 19th, 21st, 22nd, 24th, and 26th. The atmosphere was foggy on the 7th, 29th, and 30th. Solar halos were seen on the 6th and 21st. A thunderstorm occurred on the 30th. Thunder was heard on the 29th. Lightning was seen on the 5th and 29th.

The rainfall in Dublin during the nine months ending September 30th amounted to 20·948 inches on 138 days, compared with 10·968 inches on 112 days during the same period in 1887, 17·968 inches on 137 days in 1898, and a twenty-five years' average of 19·734 inches on 142·8 days.

At Knockdolian, Greystones, Co. Wicklow, the rainfall was 2·810 inches, distributed over 19 days. Of this quantity 1·030 inches fell on the 30th. At that station the rainfall since January, 1899, has been 28·440 inches on 139 days, compared with 25·896 inches on 137 days in 1894, 23·665 inches on 117 days in 1895, and 21·912 inches on 115 days in 1896, 29·570 inches on 158 days in 1897, and 19·688 inches on 124 days in 1898.

At Cloneevin, Killiney, Co. Dublin, the rainfall in August was 3·61 inches on 13 days (the maximal fall in 24 hours being 1·95 inches on the 5th), compared with a fourteen years' average of 2·995 inches on 17·1 days. In September 3·04 inches fell at Cloneevin on 20 days. The maximal fall in 24 hours was 1·02 inches on the 30th. On the average of fourteen years the September rainfall at this station has been 1·790 inches on 12·28 days. Since January 1, 1899, 23·75 inches of rain have fallen at Cloneevin on 139 days. The rainfall in the first nine months of the year at Cloneevin was 22·92 inches on 150 days in 1894, 21·58 inches on 129 days in 1895, 20·50 inches on 129 days in 1896, 22·91 inches on 158 days in 1897, and 18·19 inches on 136 days in 1898.

At the National Hospital for Consumption, Newcastle, Co. Wicklow, rain fell in measurable quantity on 12 days to the total amount of 2·411 inches, compared with 3·166 inches on 11 days in the same month of 1897, and 1·991 inches on 13 days in 1898. The maximal fall in 24 hours was ·813 inch on the 30th. Since January 1, 1899, the rainfall at this Second Order Station has been 26·159 inches on 129 days. The highest temperature in the screen was 71·7° on the 5th; the lowest was 37·9° on the 29th.

At Recess, Co. Galway, the rainfall was 4·673 inches on 26 days, 1·061 inches being measured on the 21st.

OCTOBER.—October, 1899, was a quiet, foggy, but withal fine month. Anticyclonic systems tended to prevail in the British Islands, and so there was a large diurnal range of temperature, cold foggy nights alternating with sunny warm days. The weather broke upon the 24th, and from that date to the end of th month cyclonic conditions prevailed and rain fell frequently, though not heavily, except in the South of England on the 26th and 27th, when 1·32 inches was the measurement in London.

In Dublin the arithmetical mean temperature (50·2°) was slightly above the average (49·7°); the mean dry bulb readings at 9 a.m. and 9 p.m. were 48·5°. In the thirty-four years ending with 1898, October was coldest in 1892 (M. T. = 44·8°) and in 1896 (M. T. = 45·0°). It was warmest in 1876 (M. T. = 53·1°). The M. T. in 1898 was 52·8.

The mean height of the barometer was 30·022 inches, or 0·182 inch above the corrected average value for October—namely, 29·840 inches. The mercury rose to 30·378 inches at 9 a.m. of the 8th, having fallen to 29·333 inches at 9 a.m. of the 1st. The observed range of atmospheric pressure was, therefore, 1·045 inches.

The mean temperature deduced from daily readings of the dry bulb thermometer at 9 a.m. and 9 p.m. was 48·5°, or 6·4° below the value for September, 1899. The arithmetical mean of the maximal and minimal readings was 50·2°, compared with a twenty-five years' average of 49·7°. Using the formula, *Mean Temp.* = *Min.* + (*max.* — *min.* × ·485), the mean temperature was 49·9°, or 0·4° above the average mean temperature for October, calculated in the same way, in the twenty-five years, 1865–89 inlusive (49·5°). On the 18th the thermometer in the screen rose to 65·1°—wind, S.E.; on the 6th the temperature fell to 32·9°—wind, W.S.W. The minimum on the grass was 29·0°, also on the 6th. The thermometer did not sink to 32° in the screen, but frost occurred on the grass on 6 nights.

The rainfall was 1·538 inches, distributed over 11 days—the rainfall and the rainy days were decidedly below the average. The average rainfall for October in the twenty-five years, 1865–89, inclusive, was 3·106 inches, and the average number of rainy days was 17·6. In 1880 the rainfall in October was very large—7·358 inches on 15 days. In 1875, also, 7·049 inches fell on 26 days. On the other hand, in 1890 only ·639 inch fell on but 11 days; in 1884 only ·834 inch on but 14 days; and in 1868 only ·856 inch on 15 days. In 1898 the October rainfall was 3·579 inches on 19 days.

Lightning was seen on the night of the 29th. High winds were noted on 8 days, but attained the force of a gale on only one occasion—the 29th. The atmosphere was more or less foggy in Dublin on the 6th, 7th, 8th, 9th, 14th, 17th, 18th, 19th, 20th, 21st, 22nd, 23rd, and 24th. A solar halo appeared on the 18th. Lunar halos were seen on the 17th and 18th. Hail fell on the 12th.

The rainfall in Dublin during the 10 months ending October 31st amounted to 22·486 inches on 149 days, compared with 12·366 inches on 123 days during the same period in 1887 (the dry year), 22·052 inches on 165 days in 1896, 24·081 inches on 179 days in 1897, 21·547 inches on 155 days in 1898, and a twenty-five years' average of 22·840 inches on 160·4 days.

At Knockdolian, Greystones, Co. Wicklow, the rainfall in October amounted to 1·560 inches on 11 days. Of this quantity ·520 inch fell on the 1st. From January 1st, 1899, up to October 31st, rain fell at Knockdolian on 150 days to the total amount of exactly 30 inches. In 1893 the rainfall in the corresponding ten months was 17·801 inches on 133 days; in 1894, 32·221 inches on 154 days; in 1897, 32·730 inches on 171 days; and in 1898, 24·177 inches on 140 days.

At Cloneevin, Killiney, Co. Dublin, the rainfall in October was 1·24 inches on 12 days, compared with ·710 inch on 14 days in 1893, 6·460 inches on 17 days in 1894, 2·280 inches on 11 days in 1897, 3·530 inches on 18 days in 1898, and a fourteen years' average (1885-1898) of 3·319 inches on 16 days. On the 1st, ·30 inch fell. Since January 1, 1899, 24·99 inches of rain have fallen at this station on 151 days.

At the National Hospital for Consumption, Newcastle, Co. Wicklow, the rainfall in October was 1·484 inches on 11 days, compared with 3·175 inches on 13 days in 1897, and 4·385 inches on 17 days in 1898. Of this quantity ·521 inch was recorded on the 1st. The highest temperature in the screen was 63·0° on the 18th; the lowest was 35·2° on the 15th. At this Second Order Station the rainfall from January 1 to October 31, inclusive, amounted to 27·643 inches on 140 days, compared with 26·479 inches on 139 days in the corresponding 10 months of 1898.

At Recess, Co. Galway, the rainfall was 3·261 inches on 17 days, ·620 inch being registered on the 11th, and ·609 inch on the 28th. On the 30th a hailstorm occurred in the morning and a thunderstorm in the evening.

NOVEMBER.—A record month for warmth—the mean temperature having been 50·7°, compared with 50·3° in November, 1881, and an average of 44·7°. The first half of the month was very stormy, wet and generally unsettled. An anticyclonic or high pressure system held, with but slight interruptions, from the 12th. November was actually warmer by 0·8° than October, the mean dry bulb temperature at 9 a.m. and 9 p.m. showing an excess of 1·1°, as compared with the previous month. At 11 a.m. of the 3rd a very tempest of wind and rain swept over Dublin from S.W., doing much damage to trees and buildings. The sky was particularly cloudy, especially in the mornings. In London, and over the S. and S.E. of England generally, unusually heavy rains fell during the first ten days.

In Dublin the arithmetical mean temperature (50·7°) was decidedly above the average (44·7°) the mean dry-bulb readings at 9 a.m. and 9 p.m. were 49·6°. In the thirty-four years ending with 1898, November was coldest in 1878 (M. T. = 38·2°), and in 1870 (M. T. = 42·2°), warmest in 1881, (M. T. = 50·3°). In 1898 the M. T. was 46·2°. The present month, therefore, establishes a record for high mean temperature.

The mean height of the barometer was 30·044 inches, or 0·184 inch above the corrected average value for November—namely, 29·860 inches. The mercury rose to 30·697 inches at 9 a.m. of the 17th, and fell to 28·784 inches at 11 a.m. of the 3rd. The observed range of atmospheric pressure was, therefore, 1·913 inches.

The mean temperature deduced from daily readings of the dry bulb thermometer at 9 a.m. and 9 p.m. was 49·6°, or actually 1·1° above the value for October, 1899. The arithmetical mean of the maximal and minimal readings was 50·7°, compared with a twenty-five years' average of 44·7°. On the 4th the thermometer in the screen rose to 64·9°—wind, S.S.E. to W.S.W.; on the 19th the temperature fell to 38·1°—wind, W.S.W. The minimum on the grass was 31·6°, also on the 19th.

The rainfall was 1·964 inches on 13 days—the rainfall and the rainy days were decidedly below the average. The average rainfall for November in the twenty-five years, 1865-89, inclusive, was 2·452 inches, and the average number of rainy days was 17·0. In 1888 6·459 inches fell on 26 days. On the other hand, the rainfall in 1896 was only ·664 inch on 9 days. In 1898 4·435 inches fell on 17 days.

High winds were noted on 16 days, and attained the force of a gale on 7 days—the 3rd, 4th, 7th, 8th, 9th, 10th, and 11th. The atmosphere was more or less foggy in Dublin on the 17th, 18th, and 30th. A lunar halo was seen on the 11th. Hail fell on the 8th and 11th. Lightning was seen on the 7th, 8th, 9th, and 14th.

The rainfall in Dublin during the eleven months ending November 30th amounted to 24·450 inches on 162 days, compared with 15·378 inches on 141 days during the same period in 1887, 27·503 inches on 193 days in 1897, 25·982 inches on 173 days in 1898, and a twenty-five years' average of 25·292 inches on 177·4 days.

At Knockdolian, Greystones, Co. Wicklow, the rainfall in November was 2·885 inches on 12 days. Of this quantity ·560 inch fell on the 7th. From January 1, 1899, up to November 30, rain fell at that station on 162 days, and to the total amount of 32·870 inches. The corresponding figures for 1897 were 38·185 inches on 188 days, and for 1898 28·786 inches on 156 days.

At Cloneevin, Killiney, Co. Dublin, 2·99 inches of rain fell on 11 days, compared with a fourteen years' average of 2·920 inches on 17·0 days. The maximal fall in 24 hours was ·77 inch on the 7th. Since January 1, 1899, 27·98 inches of rain have fallen at this station on 162 days. The corresponding figures for 1897 were 28·64 inches on 184 days, and for 1898, 26·77 inches on 173 days.

At the National Hospital for Consumption, Newcastle, Co. Wicklow, the rainfall in November was 3·189 inches on 12 days. The maximal fall in 24 hours was ·696 inch on the 7th. Since January 1, 1899, the rainfall at Newcastle has amounted to 30·832 inches on 152 days. The corresponding figures for 1898 were 31·197 inches on 157 days. On November 28th the screened thermometers at the National Hospital rose to 59·0°; on the 4th they fell to 39·8°.

At Recess, Co. Galway, the rainfall was 5·074 inches an 23 days, ·771 inch being measured on the 6th. There was a brief thunderstorm on the 8th.

DECEMBER.—December, 1899, was an unsettled, dull, wet month, of medium temperature, but presenting sharp and sudden extremes of warmth and cold. A Continental anticyclone of unusual intensity and persistence was observed after the 6th, the barometer rising at Moscow to 31·28 inches on the 19th. Severe frost accompanied this high pressure system, the thermometer falling to 8° at Loughborough in Leicestershire on the morning of the 14th.

In Dublin the arithmetical mean temperature (42·0°) was slightly above the average (41·3°); the mean dry bulb readings at 9 a.m. and 9 p.m. were 40·9°. In the thirty-four years ending with 1898, December was coldest in 1878 (M. T. = 32·8°) and in 1874 (M. T. = 36·8°); warmest in 1898 (M. T. = 47·6°) and in 1865 (M. T. = 46·2°). December, 1898, established a record for high mean temperature.

The mean height of the barometer was 29·804 inches, or 0·071 inch below the corrected average value for December—namely, 29·875 inches. The mercury rose to 30·469 inches at 9 p.m. of the 2nd, and fell to 28·330 inches at 1 p.m. of the 29th. The observed range of atmospheric pressure was, therefore, 2·139 inches.

The mean temperature deduced from daily readings of the dry-bulb thermometer at 9 a.m. and 9 p.m. was 40·9°, or 8·7° below the value for November. Using the formula, *Mean Temp.* = *Min.* + (*max.* — *min.* × ·52), the value was 42·1°, or 0·6° above the average mean temperature for December, calculated in the same way, in the twenty-five years, 1865-89, inclusive (41·5°). The arithmetical mean of the maximal and minimal readings was 42·0°, compared with a twenty-five years' average of 41·3°. On the 6th the thermometer in the screen rose to 61·0°—wind, W.S.W.; on the 27th the temperature fell to 25·5°—wind, W.N.W. The minimum on the grass was 23·7°,

also on the 27th. There was frost in the screen on 6 days, and 16 days of frost on the grass were recorded.

The rainfall was 3·287 inches, distributed over as many as 24 days. The average rainfall for December in the twenty-five years, 1865-89, was 2·404 inches, and the average number of rainy days was 16·9. The rainfall, therefore, and the rainy days were much above the average. In 1876 the rainfall in December was very large—7·566 inches on 22 days. In 1868 (which was otherwise a fine and dry year) 4·749 inches fell on as many as 27 days. On the other hand, in 1867 only ·771 inch was measured on 13 days; in 1885 only ·742 inch on 10 days; in 1892 only ·795 inch on 10 days; and in 1871 only ·797 inch on 15 days. In 1898 1·066 inches of rain fell on 21 days.

Lunar halos were seen on the 10th and 15th; solar halos on the 2nd and 13th. High winds were noted on only 7 days, and attained the force of a gale on three occasions—the 16th, 28th, and 30th. The atmosphere was more or less foggy in Dublin on the 2nd, 3rd, 5th, 6th, 7th 12th, 15th, 18th, 23rd, 27th, and 31st. Snow and sleet fell on the 28th, 30th, and 31st.

The rainfall in Dublin during 1899 amounted to 27·737 inches on 186 days, compared with 27·048 inches on 194 days in 1898, 29·344 inches on 211 days in 1897, 26·901 inches on 194 days in 1896, 31·242 inches on 194 days in 1895, 29·261 inches on 209 days in 1894, only 20·493 inches on 174 days in 1893, 25·644 inches on 196 days in 1892, 27·820 inches on 184 days in 1891, only 16·601 inches on 160 days in 1887, and a twenty-five years' average of 27·696 inches on 194·3 days.

At Knockdolian, Greystones, Co. Wicklow, the rainfall in December, 1899, was 3·805 inches, distributed over 20 days. Of this quantity ·950 inch fell on the 28th, and ·720 inch on the 11th. From January 1st to December 31st, 1899, rain fell at Knockdolian on 182 days to the total amount of 36·690 inches. The corresponding figures for 1894 were 38·776 inches on 184 days; for 1895, 35·135 inches on 174 days; for 1896, 36·102 inches on 169 days; for 1897, 42·885 inches on 210 days; and for 1898, 30·546 inches on 171 days.

Mr. Robert O'Brien Furlong, M.A., writes:—

The rainfall at Cloneevin, Killiney, in December, 1899, was 3·57 inches on 21 days. The maximal fall in 24 hours was 1·12 inches on the 28th. The average December rainfall of the fourteen years 1885–98, was 2·388 inches on 17 days. The total fall since January 1, 1899, was 31·55 inches on 183 days. This is above the average of the fourteen years, (1885–1898,) viz., 27·009 inches on 180 days. The maximal fall in any month was 3·61 inches in August, of which 1·95 inches fell on August 5th, during the progress of a very severe thunderstorm, which lasted from 9 p.m. on August 5th till after 1 o'clock a.m. on August 6th, and reached its greatest violence at 0·30 a.m. on the 6th. Absolute droughts occurred from May 25th to June 16th, both inclusive (23 days), and from November 15th to November 29th, both inclusive (15 days). Snow fell lightly on March 20th, 21st, and 22nd, but had quite disappeared on March 23rd. Some sleet fell on December 27th, 28th, and 30th. There was very little frost during the year.

At the National Hospital for Consumption, Newcastle, Co. Wicklow, rain fell during December on 22 days to the amount of 3·867 inches, ·815 inch being measured on the 28th, and ·760 inch on the 11th. At this Station of the Second Order, the highest temperature in the shade was 56·5° on the 15th; the lowest was 30·0° on the 15th. The rainfall for the year 1899 was 34·699 inches in 174 days, compared with 40·193 inches on 194 days in 1897, and 33·137 inches on 174 days in 1898.

At Recess, Connemara, Co. Galway, December was wet and cold. The rainfall was 9·413 inches on 26 days, 1·340 inches being measured on the 21st, and ·903 inch on the 4th. A severe snowstorm with E.N.E. wind prevailed on the 28th, lasting for 13 hours. The depth of snow on the level was 5 inches; the rainfall measurement was ·603 inch.

RAINFALL IN 1899,

At 40, Fitzwilliam-square, West, Dublin.

Rain Gauge:—Diameter of funnel, 8 *in. Height of top—Above ground,* 1 *ft.* 4 *in.; above sea level,* 50 *ft.*

Month.	Total Depth.	Greatest Fall in 24 hours.		Number of Days on which ·01 or more fell.	Month.	Total Depth.	Greatest Fall in 24 hours.		Number of Days on which ·01 or more fell.
	Inches.	Depth.	Date.			Inches.	Depth.	Date.	
January, . .	2·483	·469	6th	24	August, . .	3·784	*2·227	*5th	19
February, . .	2·168	·488	20th	15	September, . .	2·748	1·042	30th	21
March, . .	·911	·285	25th	12	October, . .	1·538	·263	11th	11
April, . . .	1·995	·382	24th	20	November, . .	1·964	·389	3rd	13
May, . . .	2·095	·858	17th	16	December, . .	3·287	1·129	28th	24
June, . . .	1·643	·903	20th	8					
July, . . .	3·121	1·402	11th	12	Total, . .	27·737	—	—	186

* Maximum.

The rainfall was ·041 inch in excess of the average annual measurement of the twenty-five years, 1865–89, inclusive—viz., 27·696 inches.

It is to be remembered that the rainfall in 1887 was very exceptionally small—16·601 inches, the only approach to this measurement in Dublin being in 1870, when only 20·859 inches fell, in 1884, when the measurement was 20·467 inches, and in 1893 with its rainfall of 20·493 inches. In seven of the twenty-five years in question the rainfall was less than 26 inches.

The scanty rainfall in 1887 was in marked contrast to the abundant downpour in 1886, when 32·966 inches—or as nearly as possible double the fall of 1887—fell on 220 days. Only twice since these records commenced has the rainfall in Dublin exceeded that of 1886—namely, in 1872, when 35·566 inches fell on 238 days, and in 1880, when 34·512 inches were measured on, however, only 188 days.

In 1899 there were 186 rainy days, or days upon which not less than ·005 inch of rain (five-thousandths of an inch) was measured. This was distinctly below the average number of rainy days, which was 194·3 in twenty-five years, 1865–89, inclusive. In 1868 and 1887—the warm, dry years of recent times—the rainy days were only 160, and in 1870 they were only 145.

The rainfall in 24 hours, from 9 a.m. to 9 a.m., exceeded one inch on 4 occasions in 1899—namely, July 11th (1·402 inches); August 5th (2·227 inches); September 30th (1·042 inches); and December 28th (1·129 inches). In 1892 the daily rainfall twice exceeded 1 inch—viz., May 28th, (2·056 inches) and August 16th (1·310 inches). On no occasion in 1893 did one inch of rain fall on a given day in Dublin. In 1894 falls of upwards of an inch of rain in 24 hours were recorded on four occasions—viz., May 15th (1·330 inches); July 24th (1·560 inches); August 25th (1·369 inches); and October 23rd (1·042 inches). In 1895, 1·802 inches fell on January 12th; 1·014 inches on July 24th; and 1·256 inches on July 25th. In 1896, 1·563 inches fell on July 8th; 2·020 inches on July 24th; and 1·388 inches on December 8th. In 1897, 1·166 inches fell on September 1st. In 1898, on November 23rd, 1·732 inches were measured. The excessive rainfall accompanying the thunderstorm of August 5th and 6th in Dublin is noteworthy—it amounted to 2·227 inches in Dublin (Fitzwilliam-square). It was the fifth occasion only since 1865—that is, in 35 years—upon which 2 inches have been measured in Dublin at 9 a.m. as the product of the preceding 24 hours' precipitation. The previous excessive falls were—August 13th, 1874 (2·482 inches); October 27th, 1880 (2·736 inches); May 28th, 1892 (2·056 inches); and July 24th, 1896 (2·020 inches).

Included in the 184 rainy days in 1899 are 13 on which snow or sleet fell, and 15 on which there was hail. In January and in February hail was observed on 1 day, in March on 5 days, in April on 3 days, in May, June, and October, on 1 day, and in November on 2 days. Snow or sleet fell on 3 days in January, 1 day in February, 5 days in March, 1 day in April, and on 3 days in December. Thunderstorms occurred once in April, June, July, and September, and 3 times in August. Thunder alone also occurred once in May, July, and September; 4 times in August. Lightning was also seen twice in February, once in June and October, twice in September, and four times in August and November.

The rainfall in the first six months was 11·295 inches on 95 days. The rainfall exceeded 3 inches in July (3·121), August (3·784), and December (3·287). In March it was only ·911 inch on 12 days.

The rainfall was distributed as follows:—5·562 inches fell on 51 days in the first quarter, 5·733 inches on 44 days in the second, 9·653 inches on 43 days in the third, 6·789 inches on 48 days in the fourth and last quarter.

More or less fog prevailed on 71 occasions—10 in January, 7 in February, 4 in March, 4 in April, 3 in May, 1 in June, 5 in July, 7 in August, 3 in September, 13 in October, 3 in November, and 11 in December. High winds were noted on 112 days—13 in January, 12 in February, 9 in March, 10 in April, 6 in May, 3 in June, 5 in July, 9 in August, 13 in September, 8 in October, 16 in November, and 8 in December. The high winds amounted to gales (force 7 or upwards according to the Beaufort scale) on 38 occasions—8 in January, 5 in February, 2 in March, 5 in April, 1 in July, 6 in September, 1 in October, 7 in November, and 3 in December.

Abstract of Meteorological Observations taken at Dublin (40, Fitzwilliam-square, West), during the Year 1899.

Month.	Abs. Max.	Date.	Abs. Min.	Date.	Mean Daily Max.	Mean Daily Min.	Rainfall.	Rainy Days.	Mean Height of Barometer.	Highest Pressure.	Date.	Lowest Pressure.	Date.	Prevalent Winds.
	°		°		°	°	Ins.		Ins.	Ins.		Ins.		
January, . .	55·7	4th	28·3	24th	47·8	37·6	2·488	24	29·717	30·667	26th	28·803	1st	W., S.W., S.
February, . .	56·0	9th	29·0	27th	49·0	38·9	2·168	15	29·746	30·628	28th	28·772	18th	S.W., S.E.
March, . .	59·9	31st	26·6	22nd	51·2	38·9	·911	12	30·058	30·685	1st	28·985	8th	W., S.W., N.W.
April, . .	64·0	28th	35·1	16th	54·8	42·3	1·995	20	29·796	30·257	22nd	28·965	18th	N.W., W., S.W.
May, . .	69·6	31st	38·0	27th	58·7	44·9	2·095	16	30·001	30·538	28th	29·334	15th	N.E., E., W.S.W.
June, . . .	74·4	11th	45·9	19th	68·8	53·8	1·643	8	30·071	30·466	9th	29·392	20th	N.E., N.W., W.
July, . . .	74·9	5th	49·1	13th	68·2	56·2	3·121	12	30·086	30·471	31st	29·439	1st	N.W., W., W.S.W.
August, . .	77·8	24th	49·1	10th	70·4	56·4	3·784	10	30·070	30·392	1st	29·595	29th	E., E.N.E., W.
September, .	71·8	4th	39·0	28th	63·2	50·1	2·748	21	29·859	30·273	9th	29·258	30th	N.W., W., S.W.
October, . .	65·1	18th	32·9	6th	57·1	43·2	1·538	11	30·022	30·378	8th	29·350	1st	S.W., W.
November, .	64·9	4th	38·1	19th	55·1	46·2	1·964	13	30·044	30·697	17th	28·784	3rd	S.W., W.
December, .	61·0	6th	25·5	27th	46·6	37·3	3·287	24	29·804	30·469	2nd	28·330	29th	S.E., N.W.
Extremes, Totals, and Means.	° 77·8	Aug. 24th	° 25·5	Dec. 27th	° 57·5	° 45·5	Ins. 27·737	Days. 186	Ins. 29·929	Ins. 30·697	Nov. 17th	Ins. 28·330	Dec. 29th	W., S.W., N.W.
					51·5°									

Abstract of Meteorological Observations taken at 40, Fitzwilliam-square, West, Dublin, during the Year 1899, by Sir John W. Moore, M.D., Univ. Dub., President R.C.P.I., F.R. Met. Soc.

Long. 6° 15′ W.; Lat. 53° 20′ N.; Height above Sea Level, 47 feet; Heights above ground:—Barometer, 6 feet; Thermometers, 4 feet; Rain Gauge, 3 feet 4 inches.

1899.	Mean Pressure Inches	Air Temperature. 9 a.m.	9 p.m.	Mean.	Means of Min.	Means of Max.	Abs. Min. Temp.	Abs. Min. Date.	Abs. Max. Temp.	Abs. Max. Date.	Depression of Wet Bulb. 9 a.m.	9 p.m.	Mean.	Tension of Vapour. 9 a.m.	9 p.m.	Mean.	Relative Humidity. 9 a.m.	9 p.m.	Mean.	Amount of Cloud. 9 a.m.	9 p.m.	Mean.	Rain-fall. Total.	Max.	Day.	Weather. No. of Days of Rain.	Snow.	Hail.	Thunder Storms.	Clear Sky.	Overcast.	Gale.	Wind. Number of Observations of N.	N.E.	E.	S.E.	S.	S.W.	W.	N.W.	Calm.
		°	°	°	°	°	°		°		°	°	°	Ins.	Ins.	Ins.	%	%	%				Ins.	Ins.																		
January,	29·657	41·3	42·2	41·8	37·6	47·8	28·3	24th	55·7	4th	1·9	2·0	2·0	·223	·231	·227	85·6	84·8	85·2	6·3	5·9	6·1	2·483	·469	6th	24	3	1	–	5	13	8	1	2	3	8	10	14	16	6	2
February,	·667	42·9	42·8	42·9	38·9	49·0	29·0	27th	56·0	9th	2·0	2·1	2·1	·234	·230	·232	84·9	83·9	84·4	7·0	4·1	5·6	2·168	·488	20th	15	1	1	–	5	7	5	1	2	10	11	10	14	4	1	3
March,	29·994	43·1	43·6	43·4	38·9	51·2	26·6	22nd	59·9	31st	2·7	2·8	2·8	·224	·228	·226	79·3	78·4	78·9	4·8	4·4	4·6	0·911	·285	25th	12	5	5	–	7	4	2	8	2	5	2	2	17	18	7	1
1st Quarter,	29·779	42·4	42·9	42·7	38·5	49·3	—	—	—	—	2·2	2·3	2·3	·227	·230	·228	83·3	82·4	82·8	6·0	4·8	5·4	5·562	—	—	51	9	7	–	17	24	15	10	6	18	21	22	45	38	14	6
April,	29·737	47·7	46·8	47·3	42·3	54·8	35·1	16th	64·0	28th	3·4	2·8	3·1	·254	·258	·256	76·6	80·4	78·5	6·9	5·9	6·4	1·995	·382	24th	20	1	3	1	1	10	5	6	6	3	4	7	9	14	9	2
May,	29·943	52·0	49·9	51·0	44·9	58·7	38·0	27th	69·6	31st	3·9	3·0	3·5	·291	·285	·288	75·9	80·5	78·2	5·7	5·0	5·4	2·095	·358	17th	16	–	1	1	9	9	–	4	12	17	4	3	9	9	1	3
June,	30·014	61·0	59·9	60·5	53·8	68·8	45·9	19th	74·4	11th	4·5	3·6	4·1	·397	·407	·402	74·4	79·5	77·0	5·4	3·3	4·4	1·643	·903	20th	8	–	1	1	8	3	–	4	17	6	4	3	2	11	19	1
2nd Quarter,	29·898	53·6	52·2	52·9	47·0	60·8	—	—	—	—	3·9	3·1	3·5	·314	·317	·315	75·6	80·1	77·9	6·0	4·7	5·4	5·733	—	—	44	1	5	3	18	22	5	14	35	26	12	13	20	34	22	6
July,	30·029	61·5	60·7	61·1	56·2	68·2	49·1	13th	74·9	5th	3·6	2·5	3·1	·433	·450	·442	79·9	85·2	82·6	7·7	6·6	7·2	3·121	1·402	11th	12	–	–	2	–	11	1	4	5	9	2	2	11	13	14	2
August,	30·013	63·2	61·1	62·2	56·4	70·4	49·1	10th	77·8	24th	3·1	2·2	2·7	·473	·464	·469	82·2	86·9	84·6	4·7	3·1	3·9	3·784	2·227	5th	10	–	–	5	11	–	–	1	8	21	6	4	4	13	3	2
September,	29·801	55·7	54·0	54·9	50·1	62·2	39·0	28th	71·8	4th	3·2	2·3	2·8	·360	·360	·360	80·1	85·6	82·9	5·8	4·4	5·1	2·748	1·042	30th	21	–	–	2	5	6	6	2	1	1	1	2	6	25	20	2
3rd Quarter,	29·948	60·1	58·6	59·4	54·2	66·9	—	—	—	—	3·3	2·3	2·8	·422	·425	·424	80·7	85·9	83·3	6·1	4·7	5·4	9·653	—	—	43	–	–	9	16	17	7	7	14	31	9	8	21	51	37	6
October,	29·964	48·7	48·2	48·5	43·2	57·1	32·9	6th	65·1	18th	1·7	1·6	1·7	·306	·302	·304	88·6	88·8	88·7	5·2	3·6	4·4	1·538	·263	11th	11	–	1	–	8	5	1	2	1	2	6	3	14	15	8	11
November,	·986	49·7	49·5	49·6	46·2	55·1	38·1	19th	64·9	4th	2·5	2·6	2·6	·295	·290	·293	83·3	82·4	82·9	7·0	6·6	6·8	1·964	·389	3rd	13	–	2	–	3	12	7	2	–	1	6	7	22	17	3	2
December,	29·744	40·6	41·2	40·9	37·3	46·6	25·5	27th	61·0	6th	1·3	1·4	1·4	·230	·231	·231	89·6	88·6	89·1	7·4	7·1	7·3	3·287	1·129	28th	24	3	–	–	2	14	3	1	1	4	13	9	3	11	9	11
4th Quarter,	29·898	46·3	46·3	46·3	42·2	52·9	—	—	—	—	1·8	1·9	1·9	·277	·274	·276	87·2	86·6	86·9	6·5	5·8	6·2	6·789	—	—	48	3	3	–	13	31	11	5	2	7	25	19	39	43	20	24
Annual Means and Totals.	" 29·881	° 50·6	° 50·0	° 50·3	° 45·5	° 57·5	—	—	—	—	2·8	2·4	2·6	" ·310	" ·312	" ·311	% 84·7	% 85·7	% 85·2	6·2	5·0	5·6	" 27·737	—	—	186	13	15	12	64	78	38	36	57	82	67	62	125	166	93	42

NOTE.—The mean pressures shown in the above Table have been given merely for [illegible] Fahrenheit, but not reduced to mean sea level. If it be desired for any purpose to reduce them to the mean, the approximate correction for the purpose can be [illegible] within slight limits with the [illegible] 2·0 dec.

TABLE showing the Monthly and Yearly Rainfall at Dublin during the Twenty-one Years 1879 to 1899, inclusive; with the Means for the Twenty Years 1879 to 1898.

YEAR.	January.	February.	March.	April.	May.	June.	July.	August.	September.	October.	November.	December.	Yearly Rainfall.
	Inches.	Inches.	Inches.	Inches.	Inches.	Inches.	Inches.	Inches.	Inches	Inches.	Inches.	Inches.	Inches.
1879, . . .	1·714	3·706	1·827	1·997	2·048	4·046	4·187	3·704	2·046	1·320	1·251	1·012	28·358
1880, . . .	·563	2·581	3·129	1·832	·847	2·166	6·087	1·401	2·061	†§7·358	3·235	3·252	34·512
1881, . . .	1·369	2·879	1·885	1·329	1·532	2·666	1·863	4·739	1·599	3·470	2·173	1·529	27·033
1882, . . .	1·476	1·862	2·260	3·526	1·533	2·384	3·722	1·872	2·619	2·804	3·344	3·782	31·184
1883, . . .	2·679	3·752	1·056	2·207	2·023	1·932	2·222	3·307	3·637	2·205	3·074	1·257	29·351
1884, . . .	2·358	3·518	1·858	1·532	1·358	1·248	2·350	·777	1·214	·834	1·412	2·008	20·467
1885, . . .	1·617	2·812	1·530	2·911	2·532	1·506	1·154	3·050	2·862	3·500	2·398	·742	26·614
1886, . . .	3·244	1·981	2·065	1·524	5·472	1·293	1·722	1·503	2·471	6·163	2·180	3·348	32·966
1887, . . .	1·816	·541	1·485	1·765	·882	·252	1·194	1·520	1·513	1·398	3·012	1·223	16·601
1888, . . .	1·247	1·097	3·753	1·993	·978	3·045	3·881	1·270	·728	1·227	6·549	2·911	28·679
1889, . . .	2·213	2·449	1·076	2·607	2·131	·100	2·570	5·747	1·043	4·853	·929	1·554	27·272
1890, . . .	2·975	·802	3·693	1·575	2·438	1·980	2·174	2·799	2·469	·639	‡4·212	1·856	27·582
1891, . . .	·672	* ·042	·936	1·553	2·792	2·753	2·187	4·953	2·132	3·590	2·911	3·299	27·820
1892, . . .	1·698	2·119	·991	1·114	4·177	1·671	1·952	3·557	2·631	2·535	2·404	·795	25·644
1893, . . .	2·239	2·669	·288	1·046	1·666	1·716	2·042	2·713	·729	1·033	1·870	2·482	20·493
1894, . . .	2·838	1·903	1·287	3·123	3·558	1·652	3·772	3·726	·442	3·967	1·482	1·511	29·261
1895, . . .	5·711	·625	2·748	1·149	·177	1·872	4·503	3·548	·543	2·840	3·582	3·944	31·242
1896, . . .	·720	·868	3·310	·883	·190	1·883	5·474	1·136	5·073	2·515	·664	4·185	26·901
1897, . . .	2·694	1·395	2·980	2·485	1·139	3·257	1·650	3·788	2·583	2·110	3·422	1·841	29·344
1898, . . .	1·786	1·743	1·041	2·666	3·332	1·547	·945	3·456	1·452	3·579	4·435	1·066	27·048
Means, . .	2·082	1·967	1·960	1·941	2·040	1·946	2·783	2·928	1·992	2·897	2·727	2·180	27·443
1899, . . .	2·483	2·168	·911	1·995	2·095	1·643	3·121	3·784	2·748	1·538	1·964	3·287	27·737

* February, 1891, was the *driest* month of the twenty-one years.
‡ November, 1890, was the *wettest* month of the twenty-one years.
† October, 1880, was the month of the heaviest rainfall.
§ Heaviest rainfall in 24 hours—2·786 inches, on October 27th, 1880.

TABLE showing the Monthly and Yearly Number of Rainy Days* at Dublin during the Twenty-one Years 1879 to 1899, inclusive; with the Means for the Twenty Years 1879 to 1898.

YEAR.	January.	February.	March.	April.	May.	June.	July.	August.	September.	October.	November.	December.	Total Rainy Days
1879, . . .	10	23	16	17	23	24	24	19	18	14	10	10	208
1880, . .	8	17	16	20	9	18	24	10	15	§15	20	16	188
1881, . . .	14	18	17	13	15	21	15	21	12	18	18	16	198
1882, . . .	17	16	17	20	16	25	25	11	15	20	24	21	227
1883, . . .	20	17	12	10	13	18	22	14	14	16	19	13	188
1884, . . .	18	20	17	11	16	10	25	8	14	14	14	20	187
1885, . . .	23	19	13	16	23	8	10	14	23	22	17	10	198
1886, . . .	26	15	19	15	21	15	18	13	15	24	18	21	220
1887, . . .	16	11	15	10	10	5	13	16	16	11	18	19	160
1888, . . .	9	14	18	17	11	18	22	12	10	16	26	17	190
1889, . . .	16	20	17	21	17	6	15	22	13	22	9	15	193
1890, . . .	21	7	17	14	17	18	24	19	14	11	‡27	11	200
1891, . . .	14	†2	16	14	17	14	15	25	18	13	15	21	184
1892, . . .	20	19	9	13	19	17	12	22	19	17	19	10	196
1893, . . .	19	22	8	7	10	12	14	16	14	16	17	19	174
1894, . . .	23	16	14	20	17	19	21	18	8	20	15	18	209
1895, . . .	24	9	19	13	3	12	16	27	7	16	21	27	194
1896, . . .	14	10	23	16	7	14	18	18	23	22	9	20	194
1897, . . .	17	16	24	22	14	20	12	24	16	14	14	18	211
1898, . . .	14	18	16	16	20	14	8	18	13	19	17	21	194
Means, . .	17·1	15·4	16·1	15·2	14·9	15·4	17·7	17·4	14·8	17·0	17·4	17·2	195·6
1899, . . .	24	15	12	20	16	8	12	10	21	11	13	24	186

* *I.e.* days on which ·01 inch, or upwards, of rain fell within the 24 hours.
‡ *Wettest* month of the twenty-one years. Rainfall = 4·212 inches.
† *Driest* month of the twenty-one years. Rainfall = ·042 inch.
§ Month of the heaviest rainfall = 7·358 inches.

TABLE showing the Temperature of the Air in Dublin in the Twenty-one Years 1879–1899, and the Average Temperature for the Twenty Years 1879 to 1898, inclusive, as recorded by Sir JOHN W. MOORE, M.D.

YEAR.	January.	February.	March.	April.	May.	June.	July.	August.	September.	October.	November.	December.	Year.
	°	°	°	°	°	°	°	°	°	°	°	°	°
1879, . . .	34·7	39·5	41·6	43·7	47·6	54·9	56·3	56·6	53·3	49·0	43·1	37·0	46·4
1880, . . .	39·0	44·2	44·4	46·8	51·0	56·0	57·9	60·5	57·6	44·5	43·4	41·6	48·9
1881, . . .	32·4	39·8	42·3	44·7	52·3	55·3	59·9	56·0	53·6	47·2	49·4	39·8	47·7
1882, . . .	43·9	45·4	45·9	46·0	52·0	54·7	58·5	58·2	52·0	49·3	42·7	37·4	48·9
1883, . . .	42·4	42·8	38·0	45·5	50·6	55·3	56·9	58·3	54·3	49·0	43·5	41·8	48·2
1884, . . .	44·5	43·4	44·5	45·3	51·3	56·6	59·7	60·3	56·9	49·2	43·0	40·8	49·6
1885, . . .	40·8	42·7	40·7	45·6	47·4	54·8	59·6	55·9	53·2	44·6	45·1	41·2	47·6
1886, . . .	37·1	38·9	40·5	45·1	49·3	56·3	59·9	59·3	55·1	51·2	45·7	37·0	47·9
1887, . . .	40·7	41·9	40·3	43·9	50·6	60·9	62·4	59·0	53·0	46·5	41·8	39·1	48·3
1888, . . .	41·3	37·9	38·9	44·7	51·2	55·1	56·3	57·0	53·4	48·1	46·8	42·7	47·6
1889, . . .	41·6	39·4	43·0	45·2	53·4	58·2	57·4	57·5	54·8	47·2	45·6	42·9	48·9
1890, . . .	44·7	41·5	44·9	47·0	52·8	57·6	57·7	56·9	59·3	51·5	44·8	39·3	49·8
1891, . . .	40·2	44·7	41·5	45·4	49·2	58·6	58·6	57·8	57·3	49·3	43·4	43·2	49·1
1892, . . .	38·9	41·3	38·9	45·8	53·3	56·1	57·3	59·6	54·2	44·6	46·9	39·7	48·1
1893, . . .	41·0	42·7	47·9	51·1	56·3	59·4	61·1	62·6	55·5	49·8	43·8	43·7	51·2
1894, . . .	41·2	44·9	45·1	49·6	48·8	56·5	59·8	57·6	53·5	49·5	47·8	44·0	49·3
1895, . . .	35·6	34·2	43·9	47·8	53·8	58·6	58·7	59·7	58·7	46·0	47·0	41·8	48·4
1896, . . .	44·4	45·2	45·9	50·5	54·7	60·9	60·4	57·9	55·5	44·8	43·2	41·6	50·1
1897 . . .	38·3	46·0	45·1	45·6	50·5	58·2	60·6	60·4	54·2	52·1	48·6	45·1	50·[illegible]
1898, . . .	47·9	42·9	42·5	49·4	50·8	57·5	60·6	61·0	59·8	52·7	46·2	47·7	5[illegible]
	°	°	°	°	°	°	°	°	°	°	°	°	°
Average, .	40·5	42·0	42·8	46·4	51·3	57·1	59·0	58·6	55·3	48·3	45·1	41·4	4[illegible]
1899, . . .	42·9	44·0	44·9	48·3	51·4	60·8	61·8	63·0	55·9	49·9	50·7	42·1	51·[illegible]

INDEX TO SUPERINTENDENT REGISTRARS' DISTRICTS.

'he following Index furnishes a reference to the *Number* or *Numbers* of each Superintendent Registrar's District in the Tables of Abstracts contained in the Report, in which the numbers run consecutively from 1 to 213.]*

A.

›beyleix, . . . 41
›trim, . . . 121
›dee. . . . 30, 33
›magh, . . . 129
›hlone, . . . 46, 203
›by, . . . 9, 42

B.

›ilieborough, . . 134
›llina, . . . 195
›llinasloe, . . 180, 204
›llinrobe, . . 196
›llycastle, . . 122
›llymahon, . . 27, 47
›llymena, . . 123
›llymoney, . . 124
›llyshannon, . . 141, 159, 190
›llyvaghan, . . 61
›lrothery, . . 4
›ltinglass, . . 1, 10, 56
›nbridge, . . 130, 151
›ndon, . . . 70
›ntry, . . . 71
›wnboy, . . . 135, 191
›lfast, . . . 125, 152
›mullet, . . . 197
›rrisokane, . . 102
›yle, . . . 205, 210

C.

›ersiveen, . . . 88
›lan, . . . 14, 103
›low, . . . 2, 43
›rickmacross, . . 168
›rick-on-Shannon, . 192, 206
›rick-on-Suir, . 15, 104, 114
›hel, . . . 105
›tlebar, . . . 198
›tleblayney, . . 131, 169
›tlecomer, . . 16
›tlederg, . . 173
›tlereagh, . . 207
›tletown, . . 72
›ran, . . . 136
›bridge, . . . 5, 11
›remorris, . . 199
›lden, . . . 181
›gheen, . . . 106
›gher, . . . 174
›nakilty, . . 73

Clones, ... 160, 170
Clonmel, . . . 107, 115
Coleraine, . . . 164
Cookstown, . . . 175
Cootehill, . . . 137, 171
Cork, ... 74
Corrofin, . . . 62
Croom, ... 94

D.

Delvin, ... 48
Dingle, ... 89
Donegal, . . . 142
Downpatrick, . . 153
Drogheda, . . . 31, 34
Dromore West, . . 211
Dublin, North, . . 6
Dublin, South, . . 7
Dundalk, . . . 32
Dunfanaghy, . . 143
Dungannon, . . . 176
Dungarvan, . . . 116
Dunmanway, . . 75
Dunshaughlin, . . 35

E.

Edenderry, . . . 12, 22, 36
Ennis, ... 63
Enniscorthy, . . . 52
Enniskillen, . . . 138, 161
Ennistimon, . . . 64

F.

Fermoy, . . . 76

G.

Galway, . . . 182
Glennamaddy, . . 183
Glenties, . . . 144
Gorey, ... 53
Gort, ... 184
Granard, . . . 28, 49, 139

I.

Inishowen, . . . 145
Irvinestown, . . . 162, 177

K.

Kanturk, . . . 77
Kells, ... 37
Kenmare, . . . 90
Kilkeel, . . . 154
Kilkenny, . . . 17
Killadysert, . . . 65
Killala, ... 200
Killarney, . . . 91
Kilmacthomas, . . 117
Kilmallock, . . . 78, 95
Kilrush, . . . 66
Kinsale, . . . 79

L.

Larne . . . 126
Letterkenny, . . . 146
Limavady, . . . 165
Limerick, . . . 67, 96
Lisburn, . . . 127, 155
Lismore, . . . 118
Lisnaskea, . . . 163
Listowel, . . . 92, 97
Londonderry, . . 147, 166
Longford, . . . 29
Loughrea, . . . 185
Lurgan, . . . 128, 132, 156

M.

Macroom, . . . 80
Magherafelt, . . . 167
Mallow, . . . 81
Manorhamilton, . . 193
Middleton, . . . 82
Millford, . . . 148
Millstreet, . . . 83
Mitchelstown, . . 84, 98
Mohill, . . . 194
Monaghan, . . . 172
Mountbellew, . . 186
Mountmellick, . . 23, 44
Mullingar, . . . 50

N.

Naas, ... 13, 57
Navan, ... 38
Nenagh, . . . 108
Newcastle, . . . 99
New Ross, . . . 3, 18, 54

Newry, . . . 133, 157
Newtownards, . . 158

O.

Oldcastle, . . . 39, 140
Omagh, . . . 178
Oughterard, . . 187

P.

Parsonstown, . . 24, 109
Portumna, . . 188

R.

Rathdown, . . . 8, 58
Rathdrum, . . . 59
Rathkeale, . . 100
Roscommon, . . 208
Roscrea, . . . 25, 45, 110

S

Scarriff, . . . 68
Shillelagh, . . . 60
Skibbereen, . . 85
Skull, ... 86
Sligo, ... 212
Strabane, . . . 149, 179
Stranorlar, . . . 150
Strokestown, . . 209
Swineford, . . . 201

T.

Thomastown, . . 19
Thurles, . . . 111
Tipperary, . . '101, 112
Tobercurry, . . 213
Tralee, . . . 93
Trim, ... 40
Tuam, . . . 189
Tulla, . . . 69
Tullamore, . . 26, 51

U.

Urlingford, . . 20, 113

W.

Waterford, . . 21, 119
Westport, . . . 202
Wexford, . . . 55

Y.

Youghal . . . 87, 120

* Thus, the number of Marriages in the Abbeyleix Superintendent Registrar's District may at once be ascertained by referring in the "*Abstract of ›rriages*" to the Superintendent Registrar's District, numbered 45 (*see* page 52), and in like manner the number of Births and Deaths, of Deaths at ›rent ages, &c., will be found by referring to the same Superintendent Registrar's District Number in the appropriate Tables.

INDEX TO REGISTRARS' DISTRICTS.

e Number or Numbers against each Registrar's District in the Third Column refers to the page in which the Total Births, Illegitimate Births, Deaths, &c., in the District during the year are given.]

›gistrars' Districts.	Superintendent Registrars' Districts.	Page.
A.		
›ey,	Tuam,	71
›eyfeale,	Newcastle,	61
›eyleix,	Abbeyleix,	54
›eyshrule,	Ballymahon,	53
›ill,	Westport,	72
›re,	Tobercurry,	73
›re,	Croom,	60
›ada,	Middleton,	59
›adowey,	Coleraine,	67
›alee,	Lurgan,	63
›scragh,	Ballinasloe,	70
›ghill,	Ballymena,	63
›scaul,	Dingle,	59
›acarriga,	Scarriff,	57
›acotty,	Limerick,	60
›ahilt,	Lisburn,	66
›amoe,	Rathdrum,	56
›rim,	Antrim,	63
›agh,	Newcastle,	61
›ara,	Glenties,	65
›ee,	Ardee,	53
›fert,	Tralee,	60
›finnan,	Clogheen,	61
›more,	Youghal,	62
›rahan,	Gort,	70
›low,	Rathdrum,	56
›nagh,	Armagh,	64
›an (*see* "Galway No. 3.")		

Registrars' Districts.	Superintendent Registrars' Districts.	Page.
Articlave,	Coleraine,	67
Arvagh,	Cavan,	64
Askeaton,	Rathkeale,	61
Athboy,	Trim,	54
Athenry,	Loughrea,	70
Athleague,	Roscommon,	73
Athlone, No. 1,	Athlone,	55
" No. 2,	"	72
Athy,	Athy,	51
Aughnacloy,	Clogher,	69
Aughrim,	Carrick-on-Shannon	72
Aughrim,	Rathdrum,	56
B.		
Bagenalstown,	Carlow,	50
Bailieborough,	Bailieborough,	64
Balbriggan,	Balrothery,	50
Balla,	Castlebar,	72
Ballaghaderreen,	Castlereagh,	73
Balleen,	Urlingford,	52
Ballickmoyler and Newtown,	Carlow,	54
Ballina,	Ballina,	71
Ballinakill,	Abbeyleix,	54
Ballinalee,	Granard,	53
Ballinameen,	Boyle,	72
Ballinamore,	Bawnboy,	71

Registrars' Districts.	Superintendent Registrars' Districts.	Page.
Ballinasloe,	Ballinasloe,	70
Ballincollig,	Cork,	58
Ballindine,	Claremorris,	72
Ballineen,	Dunmanway,	58
Ballingarry,	Callan,	61
Ballinrobe,	Ballinrobe,	71
Ballintra,	Ballyshannon,	65
Ballybay,	Castleblayney,	68
Ballyboggan,	Edenderry,	54
Ballybot,	Newry,	64
Ballycarry,	Larne,	63
Ballycastle,	Ballycastle,	63
Ballycastle,	Killala,	72
Ballyclogh,	Mallow,	59
Ballyconnell,	Bawnboy,	64
Ballycroy,	Westport,	72
Ballyduff,	Lismore,	62
Ballyduff,	Listowel,	60
Ballyfarnan, No. 1,	Boyle,	72
" No. 2,	"	73
Ballyfeard,	Kinsale,	58
Ballygarvan,	Cork,	58
Ballygawley,	Clogher,	69
Ballyhaise,	Cavan,	64
Ballyhaunis,	Claremorris,	72
Ballyhooly,	Fermoy,	58
Ballyhorgan,	Listowel,	60
Ballyjamesduff,	Oldcastle,	65

Registrars' Districts.	Superintendent Registrars' Districts.	Page.
Ballykelly,	Limavady,	68
Ballyleague,	Roscommon,	73
Ballyleeson,	Lisburn,	66
Ballylongford,	Listowel,	60
Ballylynan,	Athy,	54
Ballymacarbry,	Clonmel,	62
Ballymahon,	Ballymahon,	53
Ballymartle,	Kinsale,	58
Ballymena,	Ballymena,	63
Ballymoney,	Ballymoney,	63
Ballymore,	Ballymahon,	55
Ballymote,	Sligo,	73
Ballynacally,	Killadysert,	57
Ballynacarrigy,	Mullingar,	55
Ballynahinch,	Downpatrick,	66
Ballynoe,	Fermoy,	58
Ballynure,	Larne,	63
Ballyragget,	Castlecomer,	51
Ballyroan,	Abbeyleix,	54
Ballyshannon,	Ballyshannon,	65
Ballyvaghan,	Ballyvaghan,	56
Ballyward,	Banbridge,	66
Baltinglass, No. 1,	Baltinglass,	56
" No. 2,	"	51
Banagher,	Parsonstown,	52
Banbridge,	Banbridge,	66
Bandon,	Bandon,	57
Bangor,	Belmullet,	71
Bangor,	Newtownards,	67
Bannow,	Wexford,	56
Bansha,	Tipperary,	62
Bantry,	Bantry,	57
Barronstown,	Dundalk,	53
Belfast, Rural, No. 1		
" " No. 2		
" " No. 3		
" " No. 4		
Belfast, Urban, No. 1		
" " No. 2		
" " No. 3		
" " No. 4		
" " No. 5	Belfast,	63
" " No. 6		
" " No. 7		
" " No. 8		
" " No. 9		
" " No. 10		
" " No. 11		
" " No. 12		
" " No. 13		
" " No. 14		
Bellaghy,	Magherafelt,	65
Bellananagh,	Cavan,	64
Bellarena,	Limavady,	68
Belleek,	Ballyshannon,	67
Belturbet,	Cavan,	64
Benburb,	Dungannon,	69
Binghamstown,	Belmullet,	71
Blackrock & Stillorgan, No. 1,	Rathdown,	51
" No. 2,		
Blackwatertown,	Armagh,	64
Blanchardstown & Castleknock,	Dublin, North,	50
Blarney,	Cork,	58
Blessington, No. 1,	Naas,	56
" No. 2,	"	51
Boherboy,	Kanturk,	58
Borris,	Carlow,	50
Borris-in-Ossory,	Roscrea,	54
Borrisokane,	Borrisokane,	61
Borrisoleigh,	Thurles,	62
Bourney,	Roscrea,	62
Boyle, No. 1,	Boyle,	72
" No. 2,	"	73
Bray, No. 1,	Rathdown,	56
" No. 2,	"	51
Brideswell,	Athlone,	72
Bridgetown,	Limerick,	57
Bridgetown,	Wexford,	56
Broadford,	Newcastle,	61
Broadway,	Wexford,	56
Brookeborough,	Lisnaskea,	67
Brosna, No. 1,	Tralee,	60
" No. 2,		
Broughshane,	Ballymena,	63
Bruff,	Kilmallock,	60
Bruree,	Kilmallock,	60
Bryansford,	Kilkeel,	66
Bullaun,	Loughrea,	70
Buncrana,	Inishowen,	65
Bunmahon,	Kilmacthomas,	62
Burt,	Londonderry,	66
Bushmills,	Coleraine,	63
Buttevant,	Mallow,	59

C.

Registrars' Districts.	Superintendent Registrars' Districts.	Page.
Caher,	Cahersiveen,	59
Caher,	Clogheen,	61
Caherconlish,	Limerick,	60
Caledon and Ballymagran,	Dungannon,	69
Callan,	Callan,	51
Camolin,	Gorey,	55
Cannaway,	Macroom,	58
Cappagh,	Tipperary,	62
Cappaghduff,	Ballinrobe,	71
Cappoquin,	Lismore,	62
Carbury,	Edenderry	51
Carlingford,	Dundalk,	53
Carlow, No. 1,	Carlow,	50
" No. 2,	"	54
Carndonagh,	Inishowen,	65
Carney, No. 1,	Sligo,	73
" No. 2,		
Carragh (*see* "Naas and Carragh.")		
Carrick,	Glenties,	65
Carrickbeg,	Carrick-on-Suir,	62
Carrickbyrne,	New Ross,	55
Carrickfergus,	Larne,	63
Carrickmacross,	Carrickmacross,	68
Carrick-on-Suir,	Carrick-on-Suir,	61
Carrigaholt,	Kilrush,	57
Carrigaline, No 1,	Cork,	58
" No. 2,		
Carrigaline,	Kinsale,	58
Carrigallen,	Mohill,	71
Carrignavar, No. 1,	Cork,	58
" No. 2,		
Cashel,	Cashel,	61
Castlebar, No. 1,	Castlebar,	72
" No. 2,		
Castlebellingham,	Ardee,	53
Castleblayney,	Castleblayney,	68
Castlecomer,	Castlecomer,	51
Castleconor,	Dromore West,	73
Castlederg & Killeter, No. 1,	Castlederg,	69
Castlederg & Killeter, No. 2,		
Castledermot,	Athy,	51
Castlefinn,	Strabane,	66
Castlegregory,	Dingle,	59
Castleisland,	Tralee,	60
Castleknock (*see* "Blanchardstown and Castleknock.")		
Castlemaine,	Tralee,	60
Castlemartyr,	Middleton,	59
Castleplunket,	Castlereagh,	73
Castlepollard,	Delvin,	55
Castlequarter,	Ballymoney,	63
Castlereagh, No. 1,	Belfast,	66
" No. 2,		
Castlereagh,	Castlereagh,	73
Castleshane,	Monaghan,	68
Castletown,	Abbeyleix,	54
Castletown,	Castletown,	57
Castletown,	Croom,	60
Castletown,	Navan,	54
Castletown Geoghegan,	Mullingar,	55
Cavan,	Cavan,	64
Celbridge,	Celbridge,	51
Charleville,	Kilmallock,	58
Church Hill,	Ballyshannon,	67
Church Hill,	Letterkenny,	65
Clane & Timahoe Nth	Naas,	51
Clara,	Tullamore,	52
Claremorris,	Claremorris,	72
Clarina,	Limerick,	60
Clashmore,	Youghal,	62
Claudy,	Londonderry,	68
Clifden,	Clifden,	70
Clogh,	Ballymena,	63
Cloghan,	Stranorlar,	66
Clogheen,	Clogheen,	61
Clogher,	Clogher,	69
Cloghjordan,	Borrisokane,	61
Clonakilty,	Clonakilty,	57
Clonaslee,	Mountmellick,	54
Clonavaddy,	Dungannon,	69
Clonbrock,	Mountbellew,	70
Clondalkin,	Dublin South,	50
Clonegall,	Carlow,	50
Clonelly,	Irvinestown,	67
Clones,	Clones,	68
Clonmany,	Inishowen,	65
Clonmel,	Clonmel,	61
Clonmellon,	Delvin,	55
Clonmoyle,	Macroom,	58
Clonroche,	Enniscorthy,	55
Clontarf and Howth, No. 1,	Dublin, North,	50
" No. 2,		
Clonygowan, No. 1,	Mountmellick,	54
" No. 2,	"	52
Cloonbur, No. 1,	Oughterard,	70
" No. 2,		
Clough,	Downpatrick,	66
Cloyne,	Middleton,	59
Coagh,	Cookstown,	69
Coal Island,	Dungannon,	69
Coleraine,	Coleraine,	67
Collon, No. 1,	Ardee,	53
" No. 2,		
Collooney,	Sligo,	73
Comber,	Newtownards,	67
Cong,	Ballinrobe,	71
Connor,	Antrim,	63
Cookstown,	Cookstown,	69
Coolacasey,	Limerick,	57
Coolaney,	Tobercurry,	
Coolattin,	Shillelagh,	
Coole,	Granard,	
Coolgreany,	Gorey,	
Coolmountain,	Dunmanway,	
Coolock & Drumcondra, No. 1,	Dublin North,	
" No. 2,		
Coolrain,	Mountmellick,	
Coom,	Killarney,	
Cootehill,	Cootehill,	
Cork, No. 1,	Cork,	
" No. 2,		
" No. 3,		
" No. 4,		
" No. 5,		
" No. 6,		
" No. 7,		
" No. 8,		
" No. 9,		
Corrofin,	Corrofin,	
Courceys,	Kinsale,	
Craggaknock,	Kilrush,	
Creagh,	Ballinasloe,	
Croagh,	Ballycastle,	
Croom,	Croom,	
Crossabeg,	Wexford,	
Crossakeel,	Oldcastle,	
Crossgar,	Banbridge,	
Crossmaglen, No. 1,	Castleblayney,	
" " 2,	"	
Crossmolina,	Ballina,	
Crossroads,	Dunfanaghy,	
Crumlin,	Antrim,	
Crumlin,	Dublin, South,	
Crusheen,	Ennis,	
Cullen,	Millstreet,	
Cushendall,	Ballycastle,	

D.

Registrars' Districts.	Superintendent Registrars' Districts.
Darrynane,	Cahersiveen,
Dawson Grove,	Cootehill,
Delgany,	Rathdown,
Delvin,	Delvin,
Derrylin,	Lisnaskea,
Dervock,	Ballymoney,
Dingle,	Dingle,
Dirraw,	Ballymoney,
Doagh,	Antrim,
Donaghadee,	Newtownards,
Donaghmore,	Newry,
Donaghmoyne,	Carrickmacross,
Donegal,	Donegal,
Doneraile,	Mallow,
Donnybrook,	Dublin, South,
Doochary,	Glenties,
Douglas,	Cork,
Downpatrick,	Downpatrick,
Draperstown,	Magherafelt,
Dripsey,	Cork,
Drogheda, No. 1,	Drogheda,
" No. 2,	
" No. 3,	
Dromdaleague,	Skibbereen,
Dromiskin,	Dundalk,
Dromore,	Banbridge,
Dromore,	Omagh,
Drum, No. 1,	Cootehill,
" No. 2,	"
Drumahaire,	Manorhamilton,
Drumbeg,	Lisburn,
Drumcondra (*see* "Coolock & Drumcondra.")	
Drumconrath,	Ardee,
Drumkeeran,	Manorhamilton,
Drumlish,	Longford,
Drumquin,	Castlederg,
Drumquin,	Omagh,
Drumshambo,	Carrick-on-Shannon,
Dublin: — North City, No. 1, E.	Dublin, North,
" No. 1, W.	
" No. 2,	
" No. 3,	
Dublin: — South City, No. 1,	Dublin, South,
" No. 2,	
" No. 3,	
" No. 4,	
Duleek,	Drogheda,
Dunboyne,	Dunshaughlin,
Dundalk,	Dundalk,
Dundrum & Glencullen, No. 1,	Rathdown,
" No. 2,	
Dunfanaghy,	Dunfanaghy,
Dungannon,	Dungannon,
Dunganstown,	Rathdrum,
Dungarvan,	Dungarvan,
Dungiven,	Limavady,
Dunglow, No. 1,	Glenties,
" No. 2,	
Dunkineely,	Donegal,
Dunlavin,	Baltinglass,
Dunleer,	Ardee,
Dunmanway,	Dunmanway,

Registrars' Districts.	Superintendent Registrars' Districts.	Page.
Dunmore,	Glennamaddy,	70
Dunmore,	Tuam,	71
Dunmurry,	Lisburn,	63
Dunnamanagh,	Strabane,	69
Durrow,	Abbeyleix,	54
Durrus & Kilcrohane,	Bantry,	57
Dysartmoon, No. 1, / " No. 2,	New Ross,	52
E.		
Easky,	Dromore West,	73
Edenderry,	Edenderry,	52
Ederney,	Irvinestown,	67
Eglinton,	Londonderry,	68
Elphin,	Strokestown,	73
Ely,	Enniskillen,	67
Emlagh,	Cahersiveen,	59
Emly,	Tipperary,	62
Emo,	Mountmellick,	54
Ennis, No. 1, / " No. 2,	Ennis,	56
Enniscorthy, No. 1, / " No. 2,	Enniscorthy,	55
Enniskillen,	Enniskillen,	67
Ennistimon	Ennistimon,	57
Eyrecourt,	Portumna,	70
F.		
Fanad,	Milford,	66
Feakle,	Scarriff,	57
Feenagh,	Newcastle,	61
Feeny,	Limavady,	68
Fennagh & Myshall,	Carlow,	50
Ferbane,	Parsonstown,	52
Fermoy,	Fermoy,	58
Ferns,	Enniscorthy,	55
Fethard,	Cashel,	61
Fethard, No. 1, / " No. 2,	New Ross,	55
Finglas & Glasnevin,	Dublin North,	50
Finnea, No. 1,	Granard,	55
" No. 2,	"	65
Fintona,	Omagh,	69
Fivemiletown,	Clogher,	69
Florencecourt,	Enniskillen,	67
Fontstown,	Athy,	51
Forkill,	Newry,	64
Foxford,	Swineford,	72
Frankford,	Parsonstown,	52
Frenchpark,	Castlereagh,	73
Freshford,	Kilkenny,	52
G.		
Galbally,	Mitchelstown,	61
Galgorm,	Ballymena,	63
Galway, No. 1, / " No. 2, / " No. 3 (Arran)	Galway,	70
Garrangibbon,	Carrick-on-Suir,	61
Garvagh,	Coleraine,	67
Glanbehy,	Cahersiveen,	59
Glaslough,	Monaghan,	68
Glasnevin (*see* "Finglas and Glasnevin.")		
Glassan,	Athlone,	55
Glenarm,	Larne,	63
Glenavy,	Lisburn,	63
Glencullen (*see* "Dundrum & Glencullen.")		
Glengarriff,	Bantry,	57
Glennamaddy,	Glennamaddy,	70
Glenties,	Glenties,	65
Glenwhirry,	Ballymena,	63
Glin,	Listowel,	60
Glynn (*see* "Taghmon and Glynn.")		
Golden,	Tipperary,	62
Goleen,	Skull,	59
Gorey,	Gorey,	55
Gort,	Gort,	70
Gortin,	Omagh,	69
Gowran,	Kilkenny,	52
Graigue,	Thomastown,	52
Granard,	Granard,	53
Grean,	Tipperary,	61
Grey Abbey,	Newtownards,	67
Gurteen,	Boyle,	73
Gweedore,	Dunfanaghy,	65
H.		
Headford,	Tuam,	71
Hillsborough,	Lisburn,	66
Hollymount,	Ballinrobe,	71
Holmpatrick,	Balrothery,	50
Holycross,	Thurles,	62
Holywell, No. 1,	Enniskillen,	67
" No. 2,	"	65
Hospital,	Kilmallock,	60
Howth (*see* "Clontarf and Howth.")		
I.		
Inchigeelagh,	Macroom,	58
Inishannon,	Bandon,	57
Inishbofin,	Clifden,	70
Inistioge	Thomastown,	52
Inutield,	Trim,	54
Irvinestown,	Irvinestown,	67
Islandeady,	Westport,	72
J.		
Jamestown	Carrick-on-Shannon,	71
Johnstown,	Edenderry,	51
K.		
Kanturk,	Kanturk,	68
Keadew,	Boyle,	72
Keady,	Armagh,	64
Kealkill,	Bantry,	57
Kells,	Kells,	54
Kenmare,	Kenmare,	60
Kilbeggan,	Tullamore,	55
Kilbrittain,	Bandon,	57
Kilcatherine,	Castletown,	57
Kilcock,	Celbridge,	51
Kilcooly,	Urlingford,	62
Kilcrohane (*see* "Durrus & Kilcrohane.")		
Kilcullen,	Naas,	51
Kildare,	Naas,	51
Kilderry,	Londonderry,	66
Kildorrery,	Mitchelstown,	59
Kilfinnane,	Kilmallock,	60
Kilgarvan,	Kenmare,	60
Kilgobban,	Tralee,	60
Kilkee,	Kilrush,	57
Kilkeel, No. 1, / " No. 2,	Kilkeel,	66
Kilkelly,	Swineford,	72
Kilkenny, No. 1, / " No. 2,	Kilkenny,	52
Kilkishen,	Tulla,	57
Killaan,	Ballinasloe,	70
Killala,	Killala,	72
Killann,	Enniscorthy,	55
Killanniv,	Ennis,	56
Killarney, No. 1, / " No. 2,	Killarney,	60
Killashee,	Longford,	53
Killea,	Londonderry,	66
Killeagh,	Youghal,	59
Killeen,	Dunshaughlin,	53
Killenagh & Wells,	Gorey,	55
Killenaule,	Cashel,	61
Killeroran,	Mountbellew,	70
Killeshandra,	Cavan,	64
Killeter (*see* "Castlederg and Killeter.")		
Killiney,	Rathdown,	51
Killorglin,	Killarney,	60
Killough,	Downpatrick,	66
Killoughy,	Tullamore,	52
Killucan,	Mullingar,	55
Killybegs,	Glenties,	65
Killygordon,	Stranorlar,	66
Killyleagh,	Downpatrick,	66
Killyon,	Parsonstown,	52
Kilmacrenan and Milford,	Milford,	66
Kilmacthomas,	Kilmacthomas,	62
Kilmaganny,	Callan,	51
Kilmakevoge,	Waterford,	52
Kilmallock,	Kilmallock,	60
Kilmeadan,	Waterford,	62
Kilmeage (*see* "Robertstown and Kilmeage")		
Kilmihil,	Kilrush,	57
Kilmood,	Newtownards,	67
Kilmore,	Monaghan,	68
Kilnaleck,	Cavan,	64
Kilpatrick,	Cashel,	61
Kilrea,	Ballymoney,	67
Kilrush,	Kilrush,	57
Kilsallaghan,	Balrothery,	50
Kilshannig,	Mallow,	59
Kilsheelan, No. 1,	Clonmel,	61
" No. 2,	"	62
Kilskeer,	Kells,	54
Kiltamagh,	Swineford,	72
Kiltegan,	Baltinglass,	56
Kiltinan,	Clonmel,	61
Kiltoom,	Athlone,	72
Kiltormer,	Ballinasloe,	70
Kilworth,	Fermoy,	58
Kingscourt,	Bailieborough,	64
Kingstown, No. 1, / " No. 2,	Rathdown,	51
Kinlough,	Ballyshannon,	71
Kinnitty,	Parsonstown,	52
Kinsale,	Kinsale,	58
Kinvarra,	Gort,	70
Knocknadona,	Lisburn,	63
Knocknalower,	Belmullet,	71
Knocktopher,	Thomastown,	52
L.		
Labasheeda,	Killadysert,	57
Laghy,	Donegal,	65
Larne,	Larne,	63
Laurencetown,	Ballinasloe,	70
Leighlinbridge,	Carlow,	50
Letterkenny,	Letterkenny,	65
Lettermore,	Oughterard,	70
Liberties Lower, / " Upper,	Londonderry,	68
Limavady,	Limavady,	68
Limerick, No. 1, / " No. 2, / " No. 3, / " Rural,	Limerick,	60
Lisbellaw,	Enniskillen,	67
Lisburn,	Lisburn,	63
Lismore,	Lismore,	62
Lisnaskea,	Lisnaskea,	67
Listowel,	Listowel,	60
Littleton,	Thurles,	62
L'Derry, Urban, No. 1, / " " No. 2,	Londonderry,	68
Longford,	Longford,	53
Loughbrickland,	Banbridge,	66
Loughgall,	Armagh,	64
Loughrea,	Loughrea,	70
Louisburgh, No. 1, / " No. 2,	Westport,	72
Lowpark,	Swineford,	72
Lucan,	Celbridge,	50
Lurgan, No. 1, / " No. 2,	Lurgan,	64
Lurganboy,	Manorhamilton,	71
Lusk,	Balrothery,	50
M		
Macroom,	Macroom,	58
Maghera,	Magherafelt,	68
Magherafelt,	Magherafelt,	68
Maguiresbridge,	Lisnaskea,	67
Malahide,	Balrothery,	50
Malin,	Inishowen	65
Mallow,	Mallow,	59
Manorcunningham,	Letterkenny,	65
Manorhamilton,	Manorhamilton,	71
Markethill,	Armagh,	64
Marlfield,	Clonmel,	61
Maryborough,	Mountmellick,	54
Maynooth,	Celbridge,	51
Meigh,	Newry,	64
Middleton, No. 1, / " No. 2,	Middleton,	59
Milford,	Kanturk,	58
Milford (*see* "Kilmacrenan and Milford.")		
Millstreet,	Millstreet,	59
Milltown,	Killarney,	60
Milltown,	Mullingar,	55
Milltown Malbay,	Ennistimon,	57
Mitchelstown, No. 1,	Mitchelstown,	59
" No. 2,	"	61
Moate,	Athlone,	55
Mohill,	Mohill,	71
Moira,	Lurgan,	67
Molahiffe,	Killarney,	60
Monaghan,	Monaghan,	68
Monasterevin,	Athy,	51
Moneymore,	Magherafelt,	68
Moroe,	Limerick,	60
Mountbellew,	Mountbellew,	70
Mountcharles,	Donegal,	65
Mountmellick,	Mountmellick,	54
Mountnorris,	Newry,	64
Mountrath,	Mountmellick,	54
Mountshannon,	Scarriff,	57
Moville,	Inishowen,	65
Moycullen,	Galway,	70
Moynalty,	Kells,	54
Moyne,	Thurles,	62
Mullaghglass,	Newry,	64
Mullinahone,	Callan,	61
Mullingar,	Mullingar,	55
Multyfarnham,	Mullingar,	55
Murragh,	Bandon,	57
Myshall (*see* "Fennagh and Myshall.")		
N.		
Naas and Carragh,	Naas,	51
Navan,	Navan,	54
Nenagh,	Nenagh,	61
Newbridge,	Naas,	51
Newbridge,	Rathdrum,	56
Newcastle,	Newcastle,	61
Newcastle,	Rathdrum,	56
Newmarket,	Ennis,	56
Newmarket,	Kanturk,	58
Newport,	Nenagh,	61
Newport,	Westport,	72
New Ross,	New Ross,	55
Newry, No. 1, / " No. 2,	Newry,	67

Registrars' Districts.	Superintendent Registrars' Districts.	Page.
Newtown (*see* "Ballickmoyler and Newtown")		
Newtownards,	Newtownards,	67
Newtownbarry,	Enniscorthy,	55
Newtownbutler,	Clones,	67
Newtowngore, No. 1,	Bawnboy,	71
" No. 2,	"	64
Newtownhamilton, No. 1,	Castleblayney,	64
" No. 2,	"	68
Newtownstewart,	Strabane,	69
Nobber,	Kells,	54
O.		
Oldcastle,	Oldcastle,	54
Old Ross,	New Ross,	55
Omagh, No. 1, " No. 2,	Omagh,	69
Oranmore,	Galway,	70
Oughterard,	Oughterard,	70
Oulart,	Enniscorthy,	55
P.		
Painestown,	Navan,	54
Pallaskenry,	Rathkeale,	61
Palmerston,	Dublin, South	50
Parsonstown,	Parsonstown,	52
Pettigoe,	Donegal,	65
Philipstown,	Tullamore,	52
Pilltown,	Carrick-on-Suir,	51
Plumb Bridge,	Strabane,	69
Pointzpass,	Newry,	64
Pomeroy,	Cookstown,	69
Portadown,	Lurgan,	64
Portaferry,	Downpatrick,	66
Portglenone,	Ballymena,	63
Portlaw,	Carrick-on-Suir,	62
Portroe,	Nenagh,	61
Portrush,	Ballymoney,	63
Portstewart,	Coleraine,	67
Portumna, No. 1, " No. 2,	Portumna,	70
Powerscourt,	Rathdown,	56
Q.		
Queenstown, No. 1, " No. 2,	Cork,	58
Quin,	Tulla,	57
R.		
Raferagh,	Carrickmacross,	68
Rahan,	Mallow,	59
Randalstown,	Antrim,	63
Raphoe,	Strabane,	66
Rathangan, No. 1,	Edenderry,	51
" No. 2,	"	52
Rathcoole,	Celbridge,	50
Rathcormack,	Fermoy,	68
Rathdowney,	Abbeyleix,	54
Rathdrum,	Rathdrum,	56
Rathfarnham,	Dublin, South,	50
Rathfriland,	Newry,	67
Rathgormuck,	Carrick-on-Suir,	62
Rathkeale, No. 1, " No. 2,	Rathkeale,	61
Rathmelton,	Milford,	66
Rathmines,	Dublin, South,	50
Rathmore,	Naas,	51
Rathmullan,	Milford,	66
Rathvilly,	Baltinglass,	50
Ratoath	Dunshaughlin,	53
Ravensdale,	Dundalk,	53
Rhode,	Edenderry,	52

Registrars' Districts.	Superintendent Registrars' Districts.	Page.
Rich Hill,	Armagh,	64
Ringville,	Dungarvan,	62
Rinn,	Mohill,	71
Rinvyle,	Clifden,	70
Riverstown,	Parsonstown,	61
Riverstown,	Sligo,	73
Roadford,	Enniskillen,	57
Robertstown and Kilmeage,	Naas,	51
Roosky,	Strokestown,	73
Roscommon,	Roscommon,	73
Roscrea, No. 1,	Roscrea,	62
" No. 2,	"	52
Rosguill,	Milford,	66
Rosscarbery,	Clonakilty,	57
Rosslea,	Clones,	67
Rosstrevor,	Kilkeel,	66
Roundstone, No. 1, " No. 2,	Clifden,	70
Rowan,	Mohill,	71
S.		
Saintfield,	Lisburn,	66
St. Mary's,	Clonmel,	62
St. Mary's,	Drogheda,	53
St. Mullin's,	New Ross,	50
Scotstown	Monaghan,	68
Scrabby, No. 1,	Granard,	65
" No. 2,	"	53
Seskinan,	Dungarvan,	62
Shanagolden,	Rathkeale,	61
Shercock,	Bailieborough,	64
Shinrone,	Roscrea,	52
Silvermines,	Nenagh,	61
Six Mile Cross,	Omagh,	69
Skibbereen,	Skibbereen,	59
Skreen,	Dromore West,	73
Skull,	Skull,	59
Slievereagh,	Macroom,	58
Sligo, No. 1, " No. 2,	Sligo,	73
Sneem,	Kenmare,	60
Spiddle,	Galway,	70
Stamullen,	Drogheda,	53
Stewartstown,	Cookstown,	69
Stillorgan (*see* "Blackrock & Stillorgan.")		
Strabane,	Strabane,	69
Stradbally,	Athy,	54
Stradone,	Cavan,	64
Strangford,	Downpatrick,	66
Stranorlar,	Stranorlar,	66
Street, No. 1,	Granard,	55
" No. 2,	"	53
Strokestown,	Strokestown,	73
Summerhill,	Trim,	54
Swanlinbar,	Bawnboy,	64
Swineford.	Swineford,	72
Swords,	Balrothery,	50
T.		
Taghmon and Glynn,	Wexford,	56
Tallaght,	Dublin, South,	50
Tallow,	Lismore,	62
Tanderagee,	Banbridge,	64
Tarbert,	Listowel,	60
Tartaraghan,	Lurgan,	64
Templeludigan,	New Ross,	55
Templemartin,	Bandon,	57
Templemore,	Thurles,	62
Templepatrick,	Antrim,	63
Tempo,	Enniskillen,	67
Termon,	Bailieborough,	64
Termonfeckin,	Drogheda,	53

Registrars' Districts.	Superintendent Registrars' Districts.	Page.
Terryglass,	Borrisokane,	[illegible]
Thomastown,	Thomastown,	[illegible]
Thurles,	Thurles,	[illegible]
Timahoe North (*see* "Clane and Timahoe.")		
Timoleague,	Clonakilty,	[illegible]
Tinahely,	Shillelagh,	[illegible]
Tipperary,	Tipperary,	[illegible]
Tiscoffin,	Kilkenny,	[illegible]
Tobercurry,	Tobercurry,	[illegible]
Toome,	Ballymena,	[illegible]
Toomyvara,	Nenagh,	[illegible]
Tory Island,	Dunfanaghy,	[illegible]
Tralee, No. 1, " No. 2,	Tralee,	[illegible]
Tramore,	Waterford,	[illegible]
Trillick,	Irvinestown,	[illegible]
Trim,	Trim,	[illegible]
Tuam, No. 1, " No. 2,	Tuam,	[illegible]
Tulla,	Tulla,	[illegible]
Tullagh,	Skibbereen,	[illegible]
Tullamain,	Cashel,	[illegible]
Tullamore,	Tullamore,	[illegible]
Tullaroan,	Kilkenny,	[illegible]
Tullow,	Carlow,	[illegible]
Tullyvin,	Cootehill,	[illegible]
Tuosist,	Kenmare,	[illegible]
Turloughmore,	Galway,	[illegible]
Tynan,	Armagh,	[illegible]
Tyrrellspass,	Mullingar,	[illegible]
U.		
Ullid,	Waterford,	[illegible]
Union Hall,	Skibbereen,	[illegible]
Urlingford,	Urlingford,	[illegible]
V.		
Valencia,	Cahersiveen,	[illegible]
Ventry,	Dingle,	[illegible]
Virginia,	Oldcastle,	[illegible]
W.		
Walshtownmore E.,	Middleton,	[illegible]
Waringstown,	Lurgan,	[illegible]
Warrenpoint,	Newry,	[illegible]
Waterfoot,	Larne,	[illegible]
Waterford Rural, No. 1, Waterford Rural, No. 2,	Waterford,	[illegible]
Waterford Urban, No. 1, Waterford Urban, No. 2,	Waterford,	[illegible]
Waterside Urban, " Rural,	Londonderry,	[illegible]
Wells (*see* "Killenaugh and Wells.")		
Westport, No. 1, " No. 2,	Westport,	[illegible]
Wexford,	Wexford,	[illegible]
Whitechurch,	Cork,	[illegible]
Whitechurch,	Dungarvan,	[illegible]
Wicklow,	Rathdrum,	[illegible]
Williamstown,	Glennamaddy,	[illegible]
Woodford,	Loughrea,	[illegible]
Woodstown,	Waterford,	[illegible]
Y.		
Youghal,	Youghal,	[illegible]

DUBLIN CASTLE,

24*th July*, 1900.

SIR,

I have to acknowledge the receipt of your letter of the 23rd instant, forwarding, for submission to His Excellency the Lord Lieutenant, the Thirty-sixth Annual Report of Marriages, Births, and Deaths, Registered in Ireland during the Year 1899.

I am,

Sir,

Your obedient Servant.

J. B. DOUGHERTY.

The Registrar-General,

Charlemont House,

Rutland Square.

DUBLIN: Printed for Her Majesty's Stationery Office,
By ALEX. THOM & Co. (Ltd.), 87, 88, & 89, Abbey-st. Dublin.
The Queen's Printing Office.